



State of Oregon  
 Water Resources Department  
 725 Summer Street NE, Suite A  
 Salem, Oregon 97301-1266  
 (503) 986-0900

# Application for Permit Amendment

## Part 1 of 5 – Minimum Requirements Checklist

**This permit amendment application will be returned if Parts 1 through 5 and all required attachments are not completed and included.**  
 For questions, please call (503) 986-0900, and ask for Transfer Section.

RECEIVED

DEC 10 2020

OWRD

Check all items included with this application. (N/A = Not Applicable)

- Part 1 – Completed Minimum Requirements Checklist.
- Part 2 – Completed Application Map Checklist.
- Part 3 – Application Fee, payable by check to the Oregon Water Resources Department, and completed Fee Worksheet, page 3. Try the new online fee calculator at: [http://apps.wrd.state.or.us/apps/misc/wrd\\_fee\\_calculator](http://apps.wrd.state.or.us/apps/misc/wrd_fee_calculator). If you have questions, call Customer Service at (503) 986-0801.
- Part 4 – Completed Applicant Information and Signature.
- Part 5 – Information about Permits to be Amended: **Number of permits to be amended: 1**  
**List the Permits here: S-54675**  
 Please include a separate Part 5 for each permit. (See instructions on page 6)
- Completed Permit Amendment Application Map (Does not have to be prepared by a Certified Water Right Examiner).
- N/A Request for Assignment Form and statutory fee. The request for assignment form has to be completed if the applicant is **not** the permit holder of record and needs to be assigned to the permit; **or** the landowner of the proposed place of use is **not** the permit holder of record and needs to be assigned to the permit (the Request for Assignment Form is available online at <https://www.oregon.gov/OWRD/Forms/Pages/default.aspx>). Assignment is not needed if the applicant is the permit holder of record.
- N/A Affidavit(s) of Consent are required from all permit holder(s) of record if the permit is not assigned to the applicant **or** other permit holders of record that are not listed as applicants.
- N/A Oregon Water Resources Department's Land Use Information Form with approval and signature (or signed land use form receipt stub) from each local land use authority in which water is to be diverted, conveyed, and/or used. Not required if water is to be diverted, conveyed, and/or used only on federal lands or if **all** of the following apply: a) a change in place of use only, b) no structural changes, c) the use of water is for irrigation only, and d) the use is located within an irrigation district or an exclusive farm use zone. **Land Use Information Form is not required for S-54675 because only the place of use is being changed, no structures will be modified, it is an irrigation right, and the land is zoned for exclusive farm use.**
- N/A Water Well Report/Well Log for changes in point(s) of appropriation (well(s)) or additional point(s) of appropriation.
- N/A Geologist Report for a change from a surface water point of diversion to a ground water point of appropriation (well), if the proposed well is more than 500 feet from the surface water source and more than 1000 feet upstream or downstream from the point of diversion. (ORS 540.531(2) or (3)).

(For Staff Use Only)

**WE ARE RETURNING YOUR APPLICATION FOR THE FOLLOWING REASON(S):**

<input type="checkbox"/> Application fee not enclosed/insufficient	<input type="checkbox"/> Map not included or incomplete
<input type="checkbox"/> Land Use Form not enclosed or incomplete	<input type="checkbox"/> Part _____ is incomplete
<input type="checkbox"/> Additional signature(s) required	
Other/Explanation _____	
Staff: _____ 503-986-0 _____	Date: ____/____/____ <b>13573</b>

## Part 2 of 5 – Permit Amendment Map Checklist

**Your permit amendment application will be returned if any of the map requirements listed below are not met.**

**Please be sure that the map you submit includes all the items listed below and meets the requirements of OAR 690-380-3100, however, the map does not have to be prepared by a Certified Water Right Examiner. Check all boxes that apply.**

RECEIVED

DEC 10 2020

OWRD

- N/A If **more than three** permits are involved, separate maps for each permit.
- Permanent quality printed with dark ink on good quality paper.
- The size of the map can be 8½ x 11 inches, 8½ x 14 inches, 11 x 17 inches, or up to 30 x 30 inches. For 30 x 30 inch maps, one extra copy is required. **Per conversations with the Department, the scale is maintained and the final size is 36 x 48 inches.**
- A north arrow, a legend, and scale.
- The scale of the map must be: 1 inch = 400 feet, 1 inch = 1,320 feet, the scale of the county assessor map if the scale is not smaller than 1 inch = 1,320 feet, or a scale that has been pre-approved by the Department.
- Township, Range, Section, ¼ ¼, DLC, Government Lot, and other recognized public land survey lines.
- Tax lot boundaries (property lines) are required. Tax lot numbers are recommended.
- Major physical features including rivers and creeks showing direction of flow, lakes and reservoirs, roads, and railroads.
- Major water delivery system features from the point(s) of diversion/appropriation such as main pipelines, canals, and ditches.
- Existing place of use that includes separate hachuring for each water use permit, priority date, and use including number of acres in each quarter-quarter section, government lot, or in each quarter-quarter section as projected within government lots, donation land claims, or other recognized public land survey subdivisions. If less than the entirety of the permit is being changed, a separate hachuring is needed for the portion of the permit left unchanged.
- N/A If you are proposing a change in place of use, show the proposed place of use with hachuring that includes separate hachuring for each permit, priority date, and use including number of acres in each quarter-quarter section, government lot, or in each quarter-quarter section as projected within government lots, donation land claims, or other recognized public land survey subdivisions.
- Existing point(s) of diversion or well(s) with distance and bearing or coordinates from a recognized survey corner. This information can be found in your water use permit.
- N/A If you are proposing a change in point(s) of diversion or well(s), show the proposed location and label it clearly with distance and bearing or coordinates. If GPS coordinates are used, latitude-longitude coordinates may be expressed as either degrees-minutes-seconds with at least one digit after the decimal (example – 42°32'15.5") or degrees-decimal with five or more digits after the decimal (example – 42.53764°).

Part 3 of 5 – Fee Worksheet

FEE WORKSHEET for PERMIT AMENDMENT			
1	Base Fee (includes one type of change to one permit for up to 1 cfs)	1	\$1,160
2	Types of change proposed: <input checked="checked" type="checkbox"/> Place of Use <input type="checkbox"/> Point of Diversion/Appropriation Number of above boxes checked = <u>1 (2a)</u> Subtract 1 from the number in line 2a = <u>0 (2b)</u> <i>If only one change, this will be 0</i> Multiply line 2b by \$930 and enter » » » » » » » » » » » » » » » »	2	\$0
3	Number of permits included in Permit Amendment <u>1 (3a)</u> Subtract 1 from the number in 3a: <u>0 (3b)</u> <i>If only one permit this will be 0</i> Multiply line 3b by \$520 and enter » » » » » » » » » » » » » » » »	3	\$0
4	Do you propose to add or change a well, or change from a surface water POD to a well? <input checked="checked" type="checkbox"/> No: enter 0 » <input type="checkbox"/> Yes: enter \$410 »	4	\$0
5	Do you propose to change the place of use? <input type="checkbox"/> No: enter 0 on line 5 » <input checked="checked" type="checkbox"/> Yes: enter the cfs for the portions of the permits to be amended (see example below*): <u>6.22 (5a)</u> Subtract 1.0 from the number in 5a above: <u>5.22 (5b)</u> If 5b is 0, enter 0 on line 5 » If 5b is greater than 0, round up to the nearest whole number: <u>6 (5c)</u> and multiply 5c by \$350, then enter on line 5 » » » » » » » » » » » » » » » »	5	\$2,100
6	Add entries on lines 1 through 5 above » » » » » » » » » » » » » » » » Subtotal:	6	\$3,260
7	Is this permit amendment: <input type="checkbox"/> necessary to complete a project funded by the Oregon Watershed Enhancement Board (OWEB) under ORS 541.932? <input type="checkbox"/> endorsed in writing by ODFW as a change that will result in a net benefit to fish and wildlife habitat? If one or more boxes is checked, multiply line 6 by 0.5 and enter on line 7 » If no box is applicable, enter 0 on line 7 »	7	0
8	Subtract line 7 from line 6 » » » » » » » » » » » <b>Permit Amendment Fee:</b>	8	<b>\$3,260</b>

\*Example for Line 5a calculation to transfer 45.0 acres of Primary Permit S-12345 (total 1.25 cfs for 100 acres) and 45.0 acres of Supplemental Permit S-87654 (1/80 cfs per acre) on the same land:

1. For irrigation calculate cfs for each permit involved as follows:
  - a. Divide total authorized cfs by total acres in the permit (*for S-12345, 1.25 cfs ÷ 100 ac*); then multiply by the number of acres to be changed to get the application cfs (*x 45 ac = 0.56 cfs*).
  - b. If the water right permit does not list total cfs, but identifies the allowable use as 1/40 or 1/80 of a cfs per acre; multiply number of acres proposed for change by either 0.025 (1/40) or 0.0125 (1/80). (*For S-87654, 45.0 ac x 0.0125 cfs/ac = 0.56 cfs*)
2. Add cfs for the portions of permits on all the land included in the application; however **do not count cfs for supplemental permits on acreage for which you have already calculated the cfs fee for the primary permit on the same land.** The fee should be assessed only once for each "on the ground" acre included in the application. (*In this example, blank 5a would be only 0.56 cfs, since both permits serve the same 45.0 acres. Blank 5b would be 0 and Line 5 would then also become 0*).

RECEIVED  
 DEC 10 2020  
 OWRD

## Part 4 of 5 – Applicant Information and Signature

## Applicant Information

APPLICANT/BUSINESS NAME <b>Madison Ranches, Inc.</b>			PHONE NO. <b>541-376-8107</b>	ADDITIONAL CONTACT NO.
ADDRESS <b>29299 Madison Rd</b>				FAX NO.
CITY <b>Echo</b>	STATE <b>OR</b>	ZIP <b>97826</b>	E-MAIL <b>Jake@MadisonRanches.com</b>	
<b>BY PROVIDING AN E-MAIL ADDRESS, CONSENT IS GIVEN TO RECEIVE ALL CORRESPONDENCE FROM THE DEPARTMENT ELECTRONICALLY. COPIES OF THE FINAL ORDER DOCUMENTS WILL ALSO BE MAILED.</b>				

APPLICANT/BUSINESS NAME <b>Equitable Agrifinance LLC</b>			PHONE NO. <b>319-355-8063</b>	ADDITIONAL CONTACT NO.
ADDRESS <b>6300 C Street SW, MS 3B-CR</b>				FAX NO.
CITY <b>Cedar Rapids</b>	STATE <b>IA</b>	ZIP <b>52499</b>	E-MAIL <b>AWMARTIN@AEGONUSA.COM</b>	
<b>BY PROVIDING AN E-MAIL ADDRESS, CONSENT IS GIVEN TO RECEIVE ALL CORRESPONDENCE FROM THE DEPARTMENT ELECTRONICALLY. COPIES OF THE FINAL ORDER DOCUMENTS WILL ALSO BE MAILED.</b>				

APPLICANT/BUSINESS NAME <b>Equitable Financial Life Insurance Co. C/O Equitable Agrifinance LLC</b>			PHONE NO. <b>319-355-8063</b>	ADDITIONAL CONTACT NO.
ADDRESS <b>6300 C Street SW, MS 3B-CR</b>				FAX NO.
CITY <b>Cedar Rapids</b>	STATE <b>IA</b>	ZIP <b>52499</b>	E-MAIL <b>AWMARTIN@AEGONUSA.COM</b>	
<b>BY PROVIDING AN E-MAIL ADDRESS, CONSENT IS GIVEN TO RECEIVE ALL CORRESPONDENCE FROM THE DEPARTMENT ELECTRONICALLY. COPIES OF THE FINAL ORDER DOCUMENTS WILL ALSO BE MAILED.</b>				

APPLICANT/BUSINESS NAME <b>Northwest Farm Credit Services FLCA</b>			PHONE NO. <b>(509)225-3200</b>	ADDITIONAL CONTACT NO.
ADDRESS <b>12 SW Nye Ave</b>				FAX NO.
CITY <b>Pendleton</b>	STATE <b>OR</b>	ZIP <b>97801</b>	E-MAIL <b>BRANDON.NICKELS@NORTHWESTFCS.COM</b>	
<b>BY PROVIDING AN E-MAIL ADDRESS, CONSENT IS GIVEN TO RECEIVE ALL CORRESPONDENCE FROM THE DEPARTMENT ELECTRONICALLY. COPIES OF THE FINAL ORDER DOCUMENTS WILL ALSO BE MAILED.</b>				

**Agent Information** – The agent is authorized to represent the applicant in all matters relating to this application.

AGENT/BUSINESS NAME <b>Robyn Cook, CWRE - GSI Water Solutions, Inc.</b>			PHONE NO. <b>503-239-8799</b>	ADDITIONAL CONTACT NO.
ADDRESS <b>55 SW Yamhill Street, Suite 300</b>				FAX NO.
CITY <b>Portland</b>	STATE <b>OR</b>	ZIP <b>97204</b>	E-MAIL <b>rcook@gsiws.com</b>	
<b>BY PROVIDING AN E-MAIL ADDRESS, CONSENT IS GIVEN TO RECEIVE ALL CORRESPONDENCE FROM THE DEPARTMENT ELECTRONICALLY. COPIES OF THE FINAL ORDER DOCUMENTS WILL ALSO BE MAILED.</b>				

Explain in your own words what you propose to accomplish with this permit amendment; and why:  
The purpose of this amendment application is to update the place of use under permit S-54675 to match the lands irrigated under S-51017.

If you need additional space, continue on a separate piece of paper and attach to the application as "Attachment 1".

Check this box if this project is fully or partially funded by the American Recovery and Reinvestment Act. (Federal stimulus dollars)

Is the applicant the permit holder of record?  Yes  No

If NO, include either:

- A completed assignment form (with required statutory assignment fee), assigning all or a portion of the permit to the applicant(s), **OR**
- An affidavit of consent from the permit holder(s) of record that gives permission for the applicant to amend the permit.

Has the Completion ("C") Date of the permit(s) in this application expired?  Yes  No

If YES, this application will not be accepted by the Department.

If NO, what are the completion dates of the permit(s)? 10/1/2025

- If the permit completion date expires while the Permit Amendment Application is pending, the Department will not approve the Permit Amendment Application until an Extension of Time Application is approved for the permit.
- You may consider using the Reimbursement Authority process to expedite the processing of this Permit Amendment Application if the completion date of the permit expires within 6 months of the date of filing this application.

By my signature below, I confirm that I understand:

- Prior to Department approval of the permit amendment, I may be required to submit payment to the Department for publication of a notice in a newspaper with general circulation in the area where the permit is located, once per week for two consecutive weeks. If more than one qualifying newspaper is available, I suggest publishing the notice in the following newspaper: Hermiston Herald.



I (we) affirm that the information contained in this application is true and accurate.

<u>Brandon Nickels</u> Applicant Signature	<u>Brandon Nickels, Auth Agent</u> Print Name (and Title if applicable)	<u>8/3/2020</u> Date
<u>Stephen Noonan</u> Applicant Signature	<u>Stephen Noonan, Investment Officer</u> Print Name (and Title if applicable)	<u>08/07/2020</u> Date
<u>Stephen Noonan</u> Applicant Signature	<u>Equitable Financial Life Insurance Company</u> Print Name (and Title if applicable)	<u>08/07/2020</u> Date
<u>Stephen Noonan</u> Applicant Signature	<u>Stephen Noonan, Chief Executive Officer</u> Print Name (and Title if applicable)	<u>08/07/2020</u> Date
<u>Equitable AgriFinance, LLC</u> Applicant Signature	<u>Equitable AgriFinance, LLC</u> Print Name (and Title if applicable)	<u>08/07/2020</u> Date
<u>Jake Madison</u> Applicant Signature	<u>Jake Madison President</u> Print Name (and Title if applicable)	<u>8-25-2020</u> Date

RECEIVED

DEC 10 2020

OWRD

13573

TACS

**Check one of the following:**

- The applicant is responsible for completion of change(s). Notices and correspondence should continue to be sent to the applicant.
- The permit holder(s) of record will be responsible for completing the proposed change(s) after the final order is issued. Copies of notices and correspondence should be sent to the permit holder(s) of record.


**Check the appropriate box, if applicable:**

- Check here if any of the permits proposed for amendment are or will be located within or served by an irrigation or other water district.

IRRIGATION DISTRICT NAME <b>Westland Irrigation District</b>	ADDRESS <b>77096 Highway 207</b>	
CITY <b>Echo</b>	STATE <b>OR</b>	ZIP <b>97826</b>

- Check here if water for any of the permits supplied under a water service agreement or other contract for stored water with a federal agency or other entity.

ENTITY NAME	ADDRESS	
CITY	STATE	ZIP



To meet State Land Use Consistency Requirements, you must list all local governments (each county, city, municipal corporation, or tribal government) within whose jurisdiction water will be diverted, conveyed or used.

ENTITY NAME <b>Morrow County</b>	ADDRESS <b>PO Box 40</b>	
CITY <b>Irrigon</b>	STATE <b>OR</b>	ZIP <b>97844</b>

ENTITY NAME <b>Umatilla County</b>	ADDRESS <b>216 SE Fourth Street</b>	
CITY <b>Pendleton</b>	STATE <b>OR</b>	ZIP <b>97801</b>

**RECEIVED**

DEC 10 2020

13573

**OWRD**

**Part 5 of 5 – Water Use Permit Information**

Please use a separate Part 5 for each permit being changed. See instructions on page 6, to copy and paste additional Part 5s, or to add additional rows to tables within the form.

**PERMIT # S-54675**

**Table 1. Location of Authorized and Proposed Point(s) of Diversion (POD) or Appropriation (POA)**  
(Note: If the POD/POA name is not specified in the permit, assign it a name or number here.)

POD/POA Name or Number	Is this POD/POA Authorized by the permit or is it Proposed?	If POA, OWRD Well Log ID# (or Well ID Tag # L-____)	Twp		Rng		Sec	¼ ¼		Tax Lot, DLC or Gov't Lot	Measured Distances (from a recognized survey corner)
<b>POD 1</b>	<input checked="" type="checkbox"/> Authorized <input type="checkbox"/> Proposed		4	N	25	E	2	NE	NW	7	150 ft South and 2,990 ft West from the NE corner of Section 2
<b>POD 2</b>	<input checked="" type="checkbox"/> Authorized <input type="checkbox"/> Proposed		5	N	27	E	13	NW	SW	4	2,270 ft North and 940 ft East from the SW corner of Section 13.
<b>POD 3</b>	<input checked="" type="checkbox"/> Authorized <input type="checkbox"/> Proposed		5	N	28	E	10	NE	SE		1,960 ft North and 350 ft West from the SE corner of Section 10.

**Check all type(s) of change(s) proposed below (change “CODES” are provided in parentheses):**

- |   |  |
|---|--|
| <input checked="" type="checkbox"/> Place of Use (POU)        | <input type="checkbox"/> Point of Appropriation/Well (POA)             |
| <input type="checkbox"/> Point of Diversion (POD)             | <input type="checkbox"/> Additional Point of Appropriation (APOA)      |
| <input type="checkbox"/> Additional Point of Diversion (APOD) | <input type="checkbox"/> Surface water POD to Ground Water POA (SW/GW) |

**Will all of the proposed changes affect the entire water use permit?**

- Yes Complete only the proposed (“to” lands) section of Table 2 on the next page. Use the “CODES” listed above to describe the proposed changes.
- No Complete all of Table 2 to describe the portion of the permit to be changed.

**RECEIVED**  
**DEC 10 2020**

**For a change in place of use:**

**Does the permit holder of record own or control the land TO which the place of use is being moved?**

- Yes  No

If NO, the landowner of the land TO which the place of use is being moved **must be assigned to the permit as a permit holder of record** by submitting a completed Request for Assignment form and the required statutory fee for an assignment.

**Is the proposed place of use contiguous to the authorized place of use?**  Yes  No

The permitted place of use can be moved only to lands that are contiguous to the authorized place of use **unless** the change to non-contiguous lands is in furtherance of mitigation or conservation efforts undertaken for the purposes of benefiting a species listed as sensitive, threatened, or endangered under ORS 496.171 to 496.192 or the federal Endangered Species Act of 1973 (16 U.S.C. 1531 to 1544), as determined by the listing agency. Contiguous land being either adjacent land or land separated from the land to which a permit is authorized by roads, utility corridors, irrigation ditches or publicly owned rights of way.

**13573**

Please use and attach additional pages of Table 2 as needed.  
See page 6 for instructions.

Do you have questions about how to fill-out the tables?  
Contact the Department at 503-986-0900 and ask for Transfer Staff.

**Table 2. Description of Changes to Water Use Permit # S-54675**

List the change proposed for the acreage in each 1/4 1/4. If more than one change is proposed, specify the acreage associated with each change.  
If there is more than one POD/POA involved in the proposed changes, specify the acreage associated with each POD/POA.

AUTHORIZED (the "from" or "off" lands) The listing that appears on the certificate BEFORE PROPOSED CHANGES										PROPOSED (the "to" or "on" lands) The listing as it would appear AFTER PROPOSED CHANGES are made.										
Twp	Rng	Sec	1/4	Tax Lot	Gvt Lot or DLC	Acres (if applicable)	POD(s) or POA(s) (name or number from Table 1)	Priority Date												
Twp	Rng	Sec	1/4	Tax Lot	Gvt Lot or DLC	Acres (if applicable)	POD(s) or POA(s) to be used (from Table 1)	Priority Date												
<b>EXAMPLE</b>																				
2	S	9	NE	NW	100	15.0	POD #1 POD #2		POU/POD	2	S	9	E	15	NW	NW	100	1	10.0	POD #5
"	"	"	"	"	"	EXAMPLE	"		"	2	S	9	E	15	SW	NW	200		5.0	POD #6
See Table A.1 for "existing POU"										See Table A.2 for "proposed POU"										
TOTAL ACRES										TOTAL ACRES										
2123.9										2123.9										

Additional remarks:

RECEIVED

DEC 10 2020


OWRD

13573



Are there other water rights certificates, water use permits or ground water registrations associated with the "from" or "to" lands?  Yes  No

If YES, list the other certificate, permit, or ground water registration numbers: S-51017; G-17354

 If the permit(s) are for irrigation or supplemental irrigation use, other water rights existing on the same land for irrigation that are subject to transfer must either change concurrently or be cancelled. Any change to a water right certificate or ground water registration must be filed separately in a water right transfer application or ground water registration modification application, respectively.

**For a change in point(s) of appropriation (well(s)) or additional point(s) of appropriation:**

Well log(s) are attached for each authorized and proposed well(s) that are clearly labeled and associated with the corresponding well(s) in Table 1 above and on the accompanying application map. (Tip: You may search for well logs on the Department's web page at: [http://apps.wrd.state.or.us/apps/gw/well\\_log/Default.aspx](http://apps.wrd.state.or.us/apps/gw/well_log/Default.aspx))

**AND/OR**

Describe the construction of the authorized and proposed well(s) in Table 3 for any wells that do not have a well log. For *proposed wells not yet constructed or built*, provide "a best estimate" for each requested information element in the table. The Department recommends you consult a licensed well driller, geologist, or certified water right examiner to assist with assembling the information necessary to complete Table 3.

**Table 3. Construction of Point(s) of Appropriation**

Any well(s) in this listing must be clearly tied to corresponding well(s) described in Table 1 and shown on the accompanying application map. Failure to provide the information will delay the processing of your transfer application until it is received. The information is necessary for the department to assess whether the proposed well(s) will access the same source aquifer as the authorized point(s) of appropriation (POA). The Department is prohibited by law from approving POA changes that do not access the same source aquifer.

Proposed or Authorized POA Name or Number	Is well already built? (Yes or No)	If an existing well, OWRD Well ID Tag No. L-____	Total well depth	Casing Diameter	Casing Intervals (feet)	Seal depth(s) (intervals)	Perforated or screened intervals (in feet)	Static water level of completed well (in feet)	Source aquifer (sand, gravel, basalt, etc.)	Well - specific rate (cfs or gpm). If less than full rate of water right

RECEIVED

DEC 10 2020

OWRD

13573

≡ ≡

**ATTACHMENT A**  
**WATER RIGHT INFORMATION**

**13573**

**RECEIVED**

**DEC 10 2020**

**OWRD**

STATE OF OREGON

COUNTIES OF UMATILLA AND MORROW

PERMIT TO APPROPRIATE THE PUBLIC WATERS

THIS PERMIT IS HEREBY ISSUED TO

KENT MADISON  
29299 MADISON RD  
ECHO, OR 97826

RECEIVED

DEC 10 2020

OWRD

The specific limits and conditions of the use are listed below.

APPLICATION FILE NUMBER: S-86866

DATE OF PRIORITY: MAY 21, 2007

SOURCE OF WATER: COLUMBIA RIVER, A TRIBUTARY OF PACIFIC OCEAN

PURPOSE OR USE: IRRIGATION OF 7614.6 ACRES TO MAKE UP IN DEFICIENCY IN RATE/VOLUME (\*WHICH INCLUDES RAISING THE SOIL MOISTURE TO FIELD CAPACITY TO BE UTILIZED BY PLANT GROWTH IN THE SUBSEQUENT GROWING SEASON)

MAXIMUM RATE: 22.3 CUBIC FEET PER SECOND (CFS) AS FURTHER LIMITED BELOW

USE	LIMIT (CFS PER ACRE)	DUTY (AF PER ACRE)	PERIOD OF USE
IRRIGATION*	1/40	4.5 MAX	MARCH 1 - APRIL 14 AND OCTOBER 1 - NOVEMBER 1
IRRIGATION*	1/40	FURTHER LIMITED TO 1.5	NOVEMBER 2 - FEBRUARY 29

The amount of water secured under this permit, together with the amount secured under any other right existing for the same lands, is limited to a diversion of ONE-FORTIETH of one cubic foot per second and 4.5 acre-feet per each acre irrigated during the periods from March 1 through April 14 and from October 1 through November 1, not to exceed 1.5 acre-feet per acre irrigated during the period from November 2 through the end of February, provided the use of water shall not exceed 4.5 acre-feet for each acre irrigated in any one year.

POINTS OF DIVERSION LOCATIONS:

POD 1 - NE ¼ NW ¼, SECTION 2, T4N, R25E, W.M.; 150 FEET SOUTH AND 2990 FEET WEST FROM NE CORNER, SECTION 2

POD 2 - NW ¼ SW ¼, SECTION 13, T5N, R27E, W.M.; 2270 FEET NORTH AND 940 FEET EAST FROM SW CORNER, SECTION 13

THE PLACE OF USE IS LOCATED AS FOLLOWS:

NW ¼ NW ¼ 4.55 ACRES  
SECTION 1  
TOWNSHIP 2 NORTH, RANGE 27 EAST, W.M.

NE ¼ NE ¼ 31.3 ACRES  
NW ¼ NE ¼ 31.3 ACRES  
SW ¼ NE ¼ 31.2 ACRES  
SE ¼ NE ¼ 31.2 ACRES  
NE ¼ NW ¼ 31.3 ACRES  
NW ¼ NW ¼ 31.3 ACRES  
SW ¼ NW ¼ 31.2 ACRES  
SE ¼ NW ¼ 31.2 ACRES  
NE ¼ SW ¼ 31.3 ACRES  
NW ¼ SW ¼ 31.3 ACRES  
SW ¼ SW ¼ 31.2 ACRES  
SE ¼ SW ¼ 31.2 ACRES  
NE ¼ SE ¼ 31.3 ACRES  
NW ¼ SE ¼ 31.3 ACRES  
SW ¼ SE ¼ 31.2 ACRES  
SE ¼ SE ¼ 31.2 ACRES  
SECTION 5

NE ¼ NE ¼ 31.3 ACRES  
NW ¼ NE ¼ 31.3 ACRES  
SW ¼ NE ¼ 31.2 ACRES  
SE ¼ NE ¼ 31.2 ACRES  
NE ¼ NW ¼ 35.5 ACRES  
NW ¼ NW ¼ 35.5 ACRES  
SW ¼ NW ¼ 25.7 ACRES  
SE ¼ NW ¼ 25.7 ACRES  
SECTION 6

NE ¼ NE ¼ 24.4 ACRES  
SE ¼ NE ¼ 0.2 ACRE  
SECTION 7  
TOWNSHIP 2 NORTH, RANGE 28 EAST, W.M.

NE ¼ NE ¼ 31.3 ACRES  
NW ¼ NE ¼ 31.3 ACRES  
SW ¼ NE ¼ 31.2 ACRES  
SE ¼ NE ¼ 31.2 ACRES  
SECTION 8  
TOWNSHIP 2 NORTH, RANGE 28 EAST, W.M.

RECEIVED  
DEC 10 2020  
OWRD

THE PLACE OF USE IS LOCATED AS FOLLOWS (CONTINUED) :

NE ¼ NE ¼ 31.25 ACRES  
 NW ¼ NE ¼ 31.25 ACRES  
 SW ¼ NE ¼ 31.25 ACRES  
 SE ¼ NE ¼ 31.25 ACRES  
 NE ¼ NW ¼ 31.25 ACRES  
 NW ¼ NW ¼ 31.25 ACRES  
 SW ¼ NW ¼ 31.25 ACRES  
 SE ¼ NW ¼ 31.25 ACRES  
 NE ¼ SW ¼ 0.6 ACRE  
 NW ¼ SW ¼ 0.6 ACRE  
 SW ¼ SW ¼ 31.7 ACRES  
 SE ¼ SW ¼ 32.8 ACRES  
 SECTION 24

NE ¼ NW ¼ 26.0 ACRES  
 NW ¼ NW ¼ 25.0 ACRES  
 SW ¼ NW ¼ 32.3 ACRES  
 SE ¼ NW ¼ 33.4 ACRES  
 NE ¼ SW ¼ 23.9 ACRES  
 NW ¼ SW ¼ 23.0 ACRES  
 SECTION 25

TOWNSHIP 3 NORTH, RANGE 26 EAST, W.M.

NE ¼ NE ¼ 2.19 ACRES  
 SW ¼ NE ¼ 18.48 ACRES  
 SE ¼ NE ¼ 16.7 ACRES  
 SE ¼ NW ¼ 0.07 ACRE  
 NE ¼ SW ¼ 26.88 ACRES  
 NW ¼ SW ¼ 22.13 ACRES  
 SW ¼ SW ¼ 33.77 ACRES  
 SE ¼ SW ¼ 36.99 ACRES  
 NE ¼ SE ¼ 37.83 ACRES  
 NW ¼ SE ¼ 39.58 ACRES  
 SW ¼ SE ¼ 24.42 ACRES  
 SE ¼ SE ¼ 31.14 ACRES  
 SECTION 1

TOWNSHIP 3 NORTH, RANGE 27 EAST, W.M.

SE ¼ SW ¼ 25.3 ACRES  
 SW ¼ SE ¼ 26.9 ACRES  
 SECTION 2

TOWNSHIP 3 NORTH, RANGE 27 EAST, W.M.

RECEIVED  
 DEC 10 2020  
 OWRD

13573

THE PLACE OF USE IS LOCATED AS FOLLOWS (CONTINUED):

NE ¼ NE ¼	36.4	ACRES
NW ¼ NE ¼	37.1	ACRES
SW ¼ NE ¼	11.8	ACRES
SE ¼ NE ¼	37.5	ACRES
NE ¼ NW ¼	36.5	ACRES
NW ¼ NW ¼	1.2	ACRES
SW ¼ NW ¼	33.8	ACRES
SE ¼ NW ¼	36.6	ACRES
NE ¼ SW ¼	34.3	ACRES
NW ¼ SW ¼	26.1	ACRES
SW ¼ SW ¼	29.4	ACRES
SE ¼ SW ¼	40.0	ACRES
NE ¼ SE ¼	34.0	ACRES
NW ¼ SE ¼	40.0	ACRES
SW ¼ SE ¼	33.2	ACRES
SE ¼ SE ¼	20.3	ACRES

## SECTION 11

NE ¼ NE ¼	19.8	ACRES
NW ¼ NE ¼	33.24	ACRES
SW ¼ NE ¼	33.1	ACRES
SE ¼ NE ¼	37.8	ACRES
NE ¼ NW ¼	32.82	ACRES
NW ¼ NW ¼	27.2	ACRES
SW ¼ NW ¼	29.0	ACRES
SE ¼ NW ¼	35.7	ACRES
NE ¼ SW ¼	28.8	ACRES
NW ¼ SW ¼	39.8	ACRES
SW ¼ SW ¼	29.9	ACRES
SE ¼ SW ¼	18.9	ACRES
NE ¼ SE ¼	32.6	ACRES
NW ¼ SE ¼	6.4	ACRES

## SECTION 12

NE ¼ NE ¼	29.8	ACRES
NW ¼ NE ¼	32.2	ACRES
SW ¼ NE ¼	33.4	ACRES
SE ¼ NE ¼	36.1	ACRES
NE ¼ NW ¼	35.6	ACRES
NW ¼ NW ¼	37.5	ACRES

## SECTION 13

TOWNSHIP 3 NORTH, RANGE 27 EAST, W.M.

RECEIVED  
DEC 10 2020  
OWRD

85781

THE PLACE OF USE IS LOCATED AS FOLLOWS (CONTINUED):

SW ¼ NW ¼ 34.2 ACRES  
 SE ¼ NW ¼ 21.0 ACRES  
 NE ¼ SW ¼ 0.5 ACRE  
 NW ¼ SW ¼ 35.5 ACRES  
 SW ¼ SW ¼ 10.1 ACRES  
 NE ¼ SE ¼ 32.3 ACRES  
 NW ¼ SE ¼ 30.4 ACRES  
 SW ¼ SE ¼ 35.6 ACRES  
 SE ¼ SE ¼ 29.0 ACRES

## SECTION 13

NE ¼ NE ¼ 33.9 ACRES  
 NW ¼ NE ¼ 39.2 ACRES  
 SW ¼ NE ¼ 32.3 ACRES  
 SE ¼ NE ¼ 33.6 ACRES  
 NE ¼ NW ¼ 30.4 ACRES  
 NW ¼ NW ¼ 21.0 ACRES  
 SW ¼ NW ¼ 9.7 ACRES  
 SE ¼ NW ¼ 32.5 ACRES  
 NE ¼ SW ¼ 40.0 ACRES  
 NW ¼ SW ¼ 15.5 ACRES  
 SE ¼ SW ¼ 3.9 ACRES  
 NE ¼ SE ¼ 39.6 ACRES  
 NW ¼ SE ¼ 16.6 ACRES  
 SE ¼ SE ¼ 12.7 ACRES

## SECTION 14

NW ¼ NW ¼ 13.6 ACRES  
 SW ¼ NW ¼ 15.5 ACRES

## SECTION 15

NE ¼ NE ¼ 33.9 ACRES  
 NW ¼ NE ¼ 12.7 ACRES  
 SW ¼ NE ¼ 13.4 ACRES  
 SE ¼ NE ¼ 38.0 ACRES  
 NE ¼ NW ¼ 37.7 ACRES  
 NW ¼ NW ¼ 25.53 ACRES  
 SW ¼ NW ¼ 24.53 ACRES  
 SE ¼ NW ¼ 37.4 ACRES  
 NE ¼ SW ¼ 30.7 ACRES  
 NW ¼ SW ¼ 31.4 ACRES  
 SW ¼ SW ¼ 32.5 ACRES  
 SE ¼ SW ¼ 31.9 ACRES

## SECTION 16

TOWNSHIP 3 NORTH, RANGE 27 EAST, W.M.

RECEIVED  
 DEC 10 2020  
 OWRD

13573

THE PLACE OF USE IS LOCATED AS FOLLOWS (CONTINUED):

NE ¼ NE ¼ 34.52 ACRES  
NW ¼ NE ¼ 27.61 ACRES  
SW ¼ NE ¼ 28.52 ACRES  
SE ¼ NE ¼ 34.52 ACRES  
NE ¼ NW ¼ 33.34 ACRES  
NW ¼ NW ¼ 32.58 ACRES  
SW ¼ NW ¼ 34.5 ACRES  
SE ¼ NW ¼ 38.56 ACRES  
NE ¼ SW ¼ 3.26 ACRES  
NW ¼ SW ¼ 2.13 ACRES

SECTION 17

NE ¼ NE ¼ 31.25 ACRES  
NW ¼ NE ¼ 31.25 ACRES  
SW ¼ NE ¼ 31.25 ACRES  
SE ¼ NE ¼ 31.25 ACRES  
NE ¼ NW ¼ 31.25 ACRES  
NW ¼ NW ¼ 31.25 ACRES  
SW ¼ NW ¼ 31.25 ACRES  
SE ¼ NW ¼ 31.25 ACRES  
NE ¼ SE ¼ 37.7 ACRES  
NW ¼ SE ¼ 18.3 ACRES  
SW ¼ SE ¼ 18.0 ACRES  
SE ¼ SE ¼ 37.3 ACRES

SECTION 19

SW ¼ NE ¼ 31.3 ACRES  
SE ¼ NW ¼ 31.3 ACRES  
NE ¼ SW ¼ 31.2 ACRES  
NW ¼ SW ¼ 6.9 ACRES  
SW ¼ SW ¼ 6.9 ACRES  
NW ¼ SE ¼ 31.2 ACRES

SECTION 20

NE ¼ NE ¼ 26.1 ACRES  
NW ¼ NE ¼ 24.7 ACRES  
SW ¼ NE ¼ 34.0 ACRES  
SE ¼ NE ¼ 35.0 ACRES  
NE ¼ SE ¼ 1.9 ACRES  
NW ¼ SE ¼ 2.0 ACRES

SECTION 23

TOWNSHIP 3 NORTH, RANGE 27 EAST, W.M.

RECEIVED  
DEC 10 2020  
OWRD



THE PLACE OF USE IS LOCATED AS FOLLOWS (CONTINUED):

NE  $\frac{1}{4}$  NE  $\frac{1}{4}$  17.5 ACRES  
 NW  $\frac{1}{4}$  NE  $\frac{1}{4}$  33.9 ACRES  
 SW  $\frac{1}{4}$  NE  $\frac{1}{4}$  28.7 ACRES  
 SE  $\frac{1}{4}$  NE  $\frac{1}{4}$  17.5 ACRES

## SECTION 24

NE  $\frac{1}{4}$  NW  $\frac{1}{4}$  3.8 ACRES  
 NW  $\frac{1}{4}$  NW  $\frac{1}{4}$  12.4 ACRES  
 SW  $\frac{1}{4}$  NW  $\frac{1}{4}$  20.5 ACRES  
 NE  $\frac{1}{4}$  SW  $\frac{1}{4}$  7.9 ACRES  
 NW  $\frac{1}{4}$  SW  $\frac{1}{4}$  40.0 ACRES  
 SW  $\frac{1}{4}$  SW  $\frac{1}{4}$  36.9 ACRES  
 SE  $\frac{1}{4}$  SW  $\frac{1}{4}$  5.7 ACRES

## SECTION 25

NE  $\frac{1}{4}$  NE  $\frac{1}{4}$  13.5 ACRES  
 NW  $\frac{1}{4}$  NE  $\frac{1}{4}$  1.5 ACRES  
 SW  $\frac{1}{4}$  NE  $\frac{1}{4}$  3.5 ACRES  
 SE  $\frac{1}{4}$  NE  $\frac{1}{4}$  40.0 ACRES  
 NE  $\frac{1}{4}$  NW  $\frac{1}{4}$  5.15 ACRES  
 NW  $\frac{1}{4}$  NW  $\frac{1}{4}$  21.25 ACRES  
 SW  $\frac{1}{4}$  NW  $\frac{1}{4}$  28.25 ACRES  
 SE  $\frac{1}{4}$  NW  $\frac{1}{4}$  11.45 ACRES  
 NE  $\frac{1}{4}$  SW  $\frac{1}{4}$  31.25 ACRES  
 NW  $\frac{1}{4}$  SW  $\frac{1}{4}$  31.25 ACRES  
 SW  $\frac{1}{4}$  SW  $\frac{1}{4}$  31.25 ACRES  
 SE  $\frac{1}{4}$  SW  $\frac{1}{4}$  31.25 ACRES  
 NE  $\frac{1}{4}$  SE  $\frac{1}{4}$  29.02 ACRES  
 SE  $\frac{1}{4}$  SE  $\frac{1}{4}$  24.13 ACRES

## SECTION 26

NW  $\frac{1}{4}$  NW  $\frac{1}{4}$  20.2 ACRES  
 SW  $\frac{1}{4}$  NW  $\frac{1}{4}$  19.3 ACRES  
 NE  $\frac{1}{4}$  SW  $\frac{1}{4}$  9.1 ACRES  
 NW  $\frac{1}{4}$  SW  $\frac{1}{4}$  18.1 ACRES  
 SW  $\frac{1}{4}$  SW  $\frac{1}{4}$  17.7 ACRES  
 SE  $\frac{1}{4}$  SW  $\frac{1}{4}$  9.7 ACRES  
 NE  $\frac{1}{4}$  SE  $\frac{1}{4}$  12.2 ACRES  
 NW  $\frac{1}{4}$  SE  $\frac{1}{4}$  36.3 ACRES  
 SW  $\frac{1}{4}$  SE  $\frac{1}{4}$  37.5 ACRES  
 SE  $\frac{1}{4}$  SE  $\frac{1}{4}$  12.7 ACRES

## SECTION 27

TOWNSHIP 3 NORTH, RANGE 27 EAST, W.M.

13573

RECEIVED

DEC 10 2020

OWRD

THE PLACE OF USE IS LOCATED AS FOLLOWS (CONTINUED):

NE ¼ NE ¼ 37.4 ACRES  
 NW ¼ NE ¼ 5.8 ACRES  
 SW ¼ NE ¼ 5.8 ACRES  
 SE ¼ NE ¼ 36.5 ACRES  
 NE ¼ SE ¼ 38.1 ACRES  
 NW ¼ SE ¼ 7.0 ACRES  
 SW ¼ SE ¼ 6.9 ACRES  
 SE ¼ SE ¼ 37.2 ACRES

## SECTION 28

NE ¼ NE ¼ 34.75 ACRES  
 NW ¼ NE ¼ 20.75 ACRES  
 SW ¼ NE ¼ 13.15 ACRES  
 SE ¼ NE ¼ 34.25 ACRES  
 SW ¼ NW ¼ 5.95 ACRES  
 SE ¼ NW ¼ 10.35 ACRES  
 NE ¼ SW ¼ 39.45 ACRES  
 NW ¼ SW ¼ 36.15 ACRES  
 SW ¼ SW ¼ 28.1 ACRES  
 SE ¼ SW ¼ 36.2 ACRES  
 NE ¼ SE ¼ 39.65 ACRES  
 NW ¼ SE ¼ 33.75 ACRES  
 SW ¼ SE ¼ 20.45 ACRES  
 SE ¼ SE ¼ 37.35 ACRES

## SECTION 34

NW ¼ NE ¼ 3.4 ACRES  
 SW ¼ NE ¼ 1.8 ACRES  
 NE ¼ NW ¼ 31.25 ACRES  
 NW ¼ NW ¼ 31.25 ACRES  
 SW ¼ NW ¼ 31.25 ACRES  
 SE ¼ NW ¼ 31.25 ACRES  
 NW ¼ SW ¼ 22.6 ACRES  
 SW ¼ SW ¼ 17.2 ACRES

## SECTION 35

NE ¼ NW ¼ 1.88 ACRES  
 SW ¼ NW ¼ 3.35 ACRES  
 NW ¼ SW ¼ 4.35 ACRES  
 SW ¼ SW ¼ 1.14 ACRES  
 SE ¼ SE ¼ 4.0 ACRES

## SECTION 36

TOWNSHIP 3 NORTH, RANGE 27 EAST, W.M.

RECEIVED  
 DEC 10 2020  
 OWRD

THE PLACE OF USE IS LOCATED AS FOLLOWS (CONTINUED):

NE ¼ NW ¼ 28.69 ACRES  
 NW ¼ NW ¼ 25.0 ACRES  
 SW ¼ NW ¼ 22.03 ACRES  
 SE ¼ NW ¼ 35.0 ACRES  
 NE ¼ SW ¼ 25.0 ACRES  
 NW ¼ SW ¼ 19.19 ACRES  
 SW ¼ SW ¼ 28.83 ACRES  
 SE ¼ SW ¼ 28.7 ACRES

## SECTION 6

NE ¼ NW ¼ 34.7 ACRES  
 NW ¼ NW ¼ 31.9 ACRES  
 SW ¼ NW ¼ 29.2 ACRES  
 SE ¼ NW ¼ 23.5 ACRES  
 NE ¼ SW ¼ 31.1 ACRES  
 NW ¼ SW ¼ 24.0 ACRES  
 SW ¼ SW ¼ 22.8 ACRES  
 SE ¼ SW ¼ 30.1 ACRES

## SECTION 7

SW ¼ NE ¼ 3.0 ACRES  
 SE ¼ NW ¼ 37.0 ACRES  
 NE ¼ SW ¼ 25.0 ACRES  
 NW ¼ SW ¼ 40.0 ACRES  
 SW ¼ SW ¼ 40.0 ACRES  
 SE ¼ SW ¼ 12.0 ACRES

## SECTION 17

NE ¼ NW ¼ 35.6 ACRES  
 NW ¼ NW ¼ 34.0 ACRES  
 SW ¼ NW ¼ 33.5 ACRES  
 SE ¼ NW ¼ 17.4 ACRES  
 NE ¼ SW ¼ 20.0 ACRES  
 NW ¼ SW ¼ 39.1 ACRES  
 SW ¼ SW ¼ 0.9 ACRE  
 SE ¼ SW ¼ 28.5 ACRES  
 NE ¼ SE ¼ 4.0 ACRES  
 SE ¼ SE ¼ 40.0 ACRES

## SECTION 18

TOWNSHIP 3 NORTH, RANGE 28 EAST, W.M.

13573

RECEIVED

DEC 10 2020

OWRD

THE PLACE OF USE IS LOCATED AS FOLLOWS (CONTINUED):

NE ¼ NE ¼ 40.0 ACRES  
 NW ¼ NE ¼ 1.9 ACRES  
 SE ¼ NE ¼ 40.0 ACRES  
 NE ¼ NW ¼ 3.8 ACRES  
 SE ¼ NW ¼ 0.6 ACRE  
 NE ¼ SE ¼ 8.0 ACRES  
 NW ¼ SE ¼ 40.0 ACRES  
 SW ¼ SE ¼ 0.6 ACRE  
 SE ¼ SE ¼ 4.2 ACRES

SECTION 19

NE ¼ NW ¼ 2.0 ACRES  
 NW ¼ NW ¼ 36.0 ACRES  
 SW ¼ NW ¼ 15.0 ACRES

SECTION 20

NW ¼ SW ¼ 1.1 ACRES  
 SW ¼ SW ¼ 0.9 ACRE  
 NE ¼ SE ¼ 20.4 ACRES  
 NW ¼ SE ¼ 11.8 ACRES  
 SW ¼ SE ¼ 16.7 ACRES  
 SE ¼ SE ¼ 28.0 ACRES

SECTION 30

NE ¼ SW ¼ 35.7 ACRES  
 NW ¼ SW ¼ 15.9 ACRES  
 SW ¼ SW ¼ 9.1 ACRES  
 SE ¼ SW ¼ 37.0 ACRES  
 NW ¼ SE ¼ 9.0 ACRES  
 SW ¼ SE ¼ 9.0 ACRES

SECTION 31

NE ¼ SW ¼ 31.3 ACRES  
 NW ¼ SW ¼ 31.3 ACRES  
 SW ¼ SW ¼ 31.2 ACRES  
 SE ¼ SW ¼ 31.2 ACRES  
 NE ¼ SE ¼ 6.7 ACRES  
 NW ¼ SE ¼ 31.3 ACRES  
 SW ¼ SE ¼ 31.2 ACRES  
 SE ¼ SE ¼ 31.2 ACRES

SECTION 32

TOWNSHIP 3 NORTH, RANGE 28 EAST, W.M.

RECEIVED  
 DEC 10 2020  
 OWRD

RECEIVED

DEC 10 2020

PAGE 11

OWRD

Measurement, recording and reporting conditions:

- A. Before water use may begin under this permit, the permittee shall install a totalizing flow meter or other suitable measuring device as approved by the Director at each point of diversion. The permittee shall maintain the meter(s) or measuring device(s) in good working order.
- B. The permittee shall keep a complete record of the amount of water used each month, and shall submit a report which includes the recorded water use measurements to the Department annually or more frequently as may be required by the Director. Further, the Director may require the permittee to report general water-use information, including the place and nature of use of water under the permit.
- C. The permittee shall allow the watermaster access to the meter(s) or measuring device(s); provided however, where any meter or measuring device is located within a private structure, the watermaster shall request access upon reasonable notice.
- D. The Director may provide an opportunity for the permittee to submit alternative measuring and reporting procedures for review and approval.

The use allowed herein may be made when water can be put to beneficial use by irrigation, either for immediate crop growth or for forecast requirements to raise the soil moisture to field capacity to be utilized by plant growth in the subsequent growing season.

The use of water for out-of-season irrigation allowed herein shall not establish priority of right against future appropriations for beneficial uses or storage for such beneficial uses, other than those for irrigation during the allowed period of out-of-season use.

The permittee shall install, maintain, and operate fish screening and by-pass devices consistent with current Oregon Department of Fish and Wildlife (ODFW) standards. Fish screening is to prevent fish from entering the proposed diversion while by-pass devices provide adequate upstream and downstream passage for fish. The required screen and by-pass devices are to be in place and functional, and approved in writing by ODFW prior to diversion of any water. The permittee may submit evidence in writing that ODFW has determined screens and/or by-pass devices are not necessary.

The permittee shall not construct, operate or maintain any dam or artificial obstruction to fish passage in the channel of the subject stream without providing a fishway to ensure adequate upstream and

downstream passage for fish, unless the permittee has requested and been granted a fish passage waiver by the Oregon Fish and Wildlife Commission. The permittee is hereby directed to contact an Oregon Department of Fish and Wildlife Fish Passage Coordinator, before beginning construction of any in-channel obstruction.

**STANDARD CONDITIONS**

Failure to comply with any of the provisions of this permit may result in action including, but not limited to, restrictions on the use, civil penalties, or cancellation of the permit.

Where two or more water users agree among themselves as to the manner of rotation in the use of water and such agreement is placed in writing and filed by such water users with the watermaster, and such rotation system does not infringe upon such prior rights of any water user not a party to such rotation plan, the watermaster shall distribute the water according to such agreement.

If the riparian area is disturbed in the process of developing a point of diversion, the permittee shall be responsible for restoration and enhancement of such riparian area in accordance with ODFW's Fish and Wildlife Habitat Mitigation Policy OAR 635-415. For purposes of mitigation, the ODFW Fish and Wildlife Habitat Mitigation Goals and Standards, OAR 635-415, shall be followed.

The use may be restricted if the quality of the source stream or downstream waters decreases to the point that those waters no longer meet existing state or federal water quality standards due to reduced flows.

This permit is for the beneficial use of water without waste. The water user is advised that new regulations may require the use of best practical technologies or conservation practices to achieve this end.

By law, the land use associated with this water use must be in compliance with statewide land-use goals and any local acknowledged land-use plan.

The use of water allowed herein may be made only at times when sufficient water is available to satisfy all prior rights, including prior rights for maintaining instream flows.

Completion of construction and application of the water shall be made within five years of the date of permit issuance. If beneficial use of permitted water has not been made before this date, the permittee may submit an application for extension of time, which may be approved based upon the merit of the application.

RECEIVED  
DEC 10 2020  
OWRD

Within one year after making beneficial use of water, the permittee shall submit a claim of beneficial use, which includes a map and report, prepared by a Certified Water Rights Examiner.

Issued September 30 , 2010

*E. Timothy Wall*

for Phillip C. Ward, Director  
Water Resources Department

RECEIVED

DEC 10 2020

OWRD

Application S-86866 Water Resources Department  
Basin 19 Volume 1 COLUMBIA R MISC

PERMIT S-54675

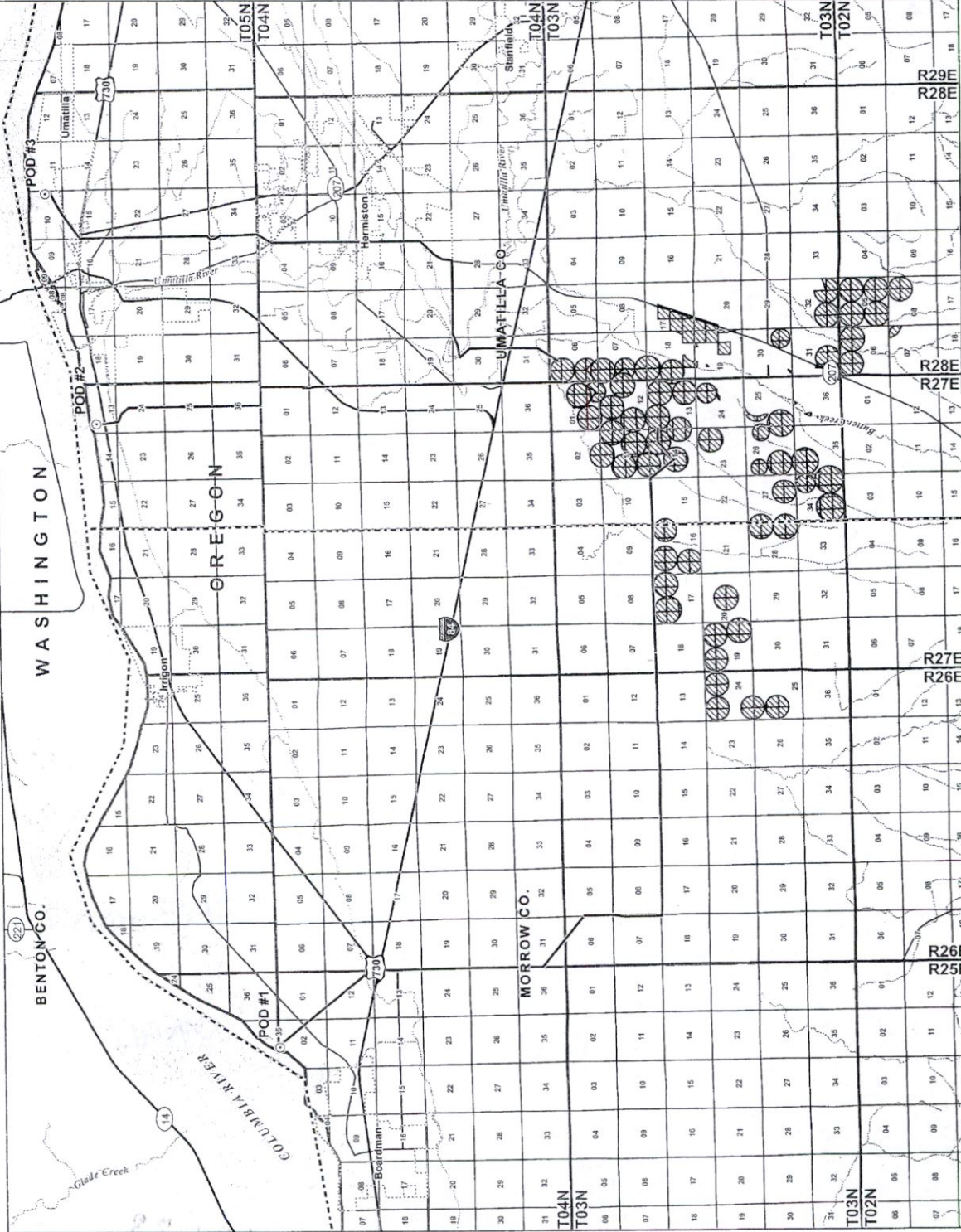
5

18573

RECEIVED

DEC 10 2020

OWRD



**Conveyance Map For  
New Surface Water Permit  
Umatilla and Morrow Counties,  
Oregon**

Townships 2, 3, 4, & 5 North,  
Ranges 25, 26, 27, & 28 East (W.M.)

Appl. 5-86866

**LEGEND**

- Conveyance Pipelines
- Points of Diversion (POD)
- ▨ Place of Use (POU)
- ⊙ Cities
- ⊞ Counties
- ≡ Freeways and Highways
- ⚡ Major Roads
- ⊞ Waterbodies
- ⊞ Watercourses

**RECEIVED**

JAN 14 2009  
WATER RESOURCES DEPT  
SALEM, OREGON



Scale  
1:126,720



**MAP NOTES:** State Plane North Zone  
Datum: North American Datum of 1983  
Date: October 17, 2008  
Data Source: Oregon Geospatial Data Clearing-  
house, ESRI  
**CGSI**  
Water Solutions, Inc.



**ATTACHMENT B**  
**APPLICATION MAPS**

**RECEIVED**  
DEC 10 2020  
**OWRD**

**13573**

**ATTACHMENT C**

**APPLICATION TABLES**

**A.1 – EXISTING PLACE OF USE**

**A.2 – PROPOSED PLACE OF USE**

**RECEIVED**

DEC 10 2020

**OWRD**

**13573**

**Table A.1**  
**Place of Use - Existing**  
**S-54675**

Township	Range	Mer	Sec	1/4 1/4 Section	Gov't Lot or DLC	Primary or Supplementary	Acres
2N	27E	WM	1	NWNW	GL-4	Primary	4.55
2N	28E	WM	5	NENE	GL-1	Primary	31.3
2N	28E	WM	5	NWNE	GL-2	Primary	31.3
2N	28E	WM	5	SENE		Primary	31.2
2N	28E	WM	5	SWNE		Primary	31.2
2N	28E	WM	5	NENW	GL-3	Primary	31.3
2N	28E	WM	5	NWNW	GL-4	Primary	31.3
2N	28E	WM	5	SENW		Primary	31.2
2N	28E	WM	5	SWNW		Primary	31.2
2N	28E	WM	5	NESE		Primary	31.3
2N	28E	WM	5	NWSE		Primary	31.3
2N	28E	WM	5	SESE		Primary	31.2
2N	28E	WM	5	SWSE		Primary	31.2
2N	28E	WM	5	NESW		Primary	31.3
2N	28E	WM	5	NWSW		Primary	31.3
2N	28E	WM	5	SESW		Primary	31.2
2N	28E	WM	5	SWSW		Primary	31.2
2N	28E	WM	6	NENE	GL-1	Primary	31.3
2N	28E	WM	6	NWNE	GL-2	Primary	31.3
2N	28E	WM	6	SENE		Primary	31.2
2N	28E	WM	6	SWNE		Primary	31.2
2N	28E	WM	6	NENW	GL-3	Primary	35.5
2N	28E	WM	6	NWNW	GL-4	Primary	35.5
2N	28E	WM	6	SENW		Primary	25.7
2N	28E	WM	6	SWNW	GL-5	Primary	25.7
2N	28E	WM	7	NENE		Primary	24.4
2N	28E	WM	7	SENE		Primary	0.2
2N	28E	WM	8	NENE		Primary	31.3
2N	28E	WM	8	NWNE		Primary	31.3
2N	28E	WM	8	SENE		Primary	31.2
2N	28E	WM	8	SWNE		Primary	31.2
3N	26E	WM	24	NENE		Primary	31.25
3N	26E	WM	24	NWNE		Primary	31.25
3N	26E	WM	24	SENE		Primary	31.25
3N	26E	WM	24	SWNE		Primary	31.25
3N	26E	WM	24	NENW		Primary	31.25
3N	26E	WM	24	NWNW		Primary	31.25
3N	26E	WM	24	SENW		Primary	31.25
3N	26E	WM	24	SWNW		Primary	31.25
3N	26E	WM	24	NESW		Primary	0.6
3N	26E	WM	24	NWSW		Primary	0.6
3N	26E	WM	24	SESW		Primary	32.8

RECEIVED  
 DEC 10 2020  
 OWRD

RECEIVED

DEC 10 2020

OWRD

**Table A.1**  
**Place of Use - Existing**  
**S-54675**

Township	Range	Mer	Sec	1/4 1/4 Section	Gov't Lot or DLC	Primary or Supplementary	Acres
3N	26E	WM	24	SWSW		Primary	31.7
3N	26E	WM	25	NENW		Primary	26
3N	26E	WM	25	NWNW		Primary	25
3N	26E	WM	25	SESW		Primary	33.4
3N	26E	WM	25	SWSW		Primary	32.3
3N	26E	WM	25	NESW		Primary	23.9
3N	26E	WM	25	NWSW		Primary	23
3N	27E	WM	1	NENE		Primary	2.19
3N	27E	WM	1	SENE		Primary	16.7
3N	27E	WM	1	SWNE		Primary	18.48
3N	27E	WM	1	SESW		Primary	0.07
3N	27E	WM	1	NESE		Primary	37.83
3N	27E	WM	1	NWSE		Primary	39.58
3N	27E	WM	1	SESE		Primary	31.14
3N	27E	WM	1	SWSE		Primary	24.42
3N	27E	WM	1	NESW		Primary	26.88
3N	27E	WM	1	NWSW		Primary	22.13
3N	27E	WM	1	SESW		Primary	36.99
3N	27E	WM	1	SWSW		Primary	33.77
3N	27E	WM	2	SWSE		Primary	26.9
3N	27E	WM	2	SESW		Primary	25.3
3N	27E	WM	11	NENE		Primary	36.4
3N	27E	WM	11	NWNE		Primary	37.1
3N	27E	WM	11	SENE		Primary	37.5
3N	27E	WM	11	SWNE		Primary	11.8
3N	27E	WM	11	NENW		Primary	36.5
3N	27E	WM	11	NWNW		Primary	1.2
3N	27E	WM	11	SESW		Primary	36.6
3N	27E	WM	11	SWSW		Primary	33.8
3N	27E	WM	11	NESE		Primary	34
3N	27E	WM	11	NWSE		Primary	40
3N	27E	WM	11	SESE		Primary	20.3
3N	27E	WM	11	SWSE		Primary	33.2
3N	27E	WM	11	NESW		Primary	34.3
3N	27E	WM	11	NWSW		Primary	26.1
3N	27E	WM	11	SESW		Primary	40
3N	27E	WM	11	SWSW		Primary	29.4
3N	27E	WM	12	NENE		Primary	19.8
3N	27E	WM	12	NWNE		Primary	33.24
3N	27E	WM	12	SENE		Primary	37.8
3N	27E	WM	12	SWNE		Primary	33.1
3N	27E	WM	12	NENW		Primary	32.89

19573

**Table A.1**  
**Place of Use - Existing**  
**S-54675**

Township	Range	Mer	Sec	1/4 1/4 Section	Gov't Lot or DLC	Primary or Supplementary	Acres
3N	27E	WM	12	NWNW		Primary	27.2
3N	27E	WM	12	SENW		Primary	35.7
3N	27E	WM	12	SWNW		Primary	29
3N	27E	WM	12	NESE		Primary	32.6
3N	27E	WM	12	NWSE		Primary	6.4
3N	27E	WM	12	NESW		Primary	28.8
3N	27E	WM	12	NWSW		Primary	39.8
3N	27E	WM	12	SESW		Primary	18.9
3N	27E	WM	12	SWSW		Primary	29.9
3N	27E	WM	13	NENE		Primary	29.8
3N	27E	WM	13	NWNE		Primary	32.2
3N	27E	WM	13	SENE		Primary	36.1
3N	27E	WM	13	SWNE		Primary	33.4
3N	27E	WM	13	NENW		Primary	35.6
3N	27E	WM	13	NWNW		Primary	37.5
3N	27E	WM	13	SENW		Primary	21
3N	27E	WM	13	SWNW		Primary	34.2
3N	27E	WM	13	NESE		Primary	32.3
3N	27E	WM	13	NWSE		Primary	30.4
3N	27E	WM	13	SESE		Primary	29
3N	27E	WM	13	SWSE		Primary	35.6
3N	27E	WM	13	NESW		Primary	0.5
3N	27E	WM	13	NWSW		Primary	35.5
3N	27E	WM	13	SWSW		Primary	10.1
3N	27E	WM	14	NENE		Primary	33.9
3N	27E	WM	14	NWNE		Primary	39.2
3N	27E	WM	14	SENE		Primary	33.6
3N	27E	WM	14	SWNE		Primary	32.3
3N	27E	WM	14	NENW		Primary	30.4
3N	27E	WM	14	NWNW		Primary	21
3N	27E	WM	14	SENW		Primary	32.5
3N	27E	WM	14	SWNW		Primary	9.7
3N	27E	WM	14	NESE		Primary	39.6
3N	27E	WM	14	NWSE		Primary	16.6
3N	27E	WM	14	SESE		Primary	12.7
3N	27E	WM	14	NESW		Primary	40
3N	27E	WM	14	NWSW		Primary	15.5
3N	27E	WM	14	SESW		Primary	3.9
3N	27E	WM	15	NWNW		Primary	13.6
3N	27E	WM	15	SWNW		Primary	15.5
3N	27E	WM	16	NENE		Primary	33.9
3N	27E	WM	16	NWNE		Primary	12.7

RECEIVED

DEC 10 2020

OWRD

RECEIVED

DEC 10 2020

OWRD

**Table A.1**  
**Place of Use - Existing**  
**S-54675**

Township	Range	Mer	Sec	1/4 1/4 Section	Gov't Lot or DLC	Primary or Supplementary	Acres
3N	27E	WM	16	SENE		Primary	38
3N	27E	WM	16	SWNE		Primary	13.4
3N	27E	WM	16	NENW		Primary	37.7
3N	27E	WM	16	NWNW		Primary	25.53
3N	27E	WM	16	SENW		Primary	37.4
3N	27E	WM	16	SWNW		Primary	24.53
3N	27E	WM	16	NESW		Primary	30.7
3N	27E	WM	16	NWSW		Primary	31.4
3N	27E	WM	16	SESW		Primary	31.9
3N	27E	WM	16	SWSW		Primary	32.5
3N	27E	WM	17	NENE		Primary	34.52
3N	27E	WM	17	NWNE		Primary	27.61
3N	27E	WM	17	SENE		Primary	34.52
3N	27E	WM	17	SWNE		Primary	28.52
3N	27E	WM	17	NENW		Primary	33.34
3N	27E	WM	17	NWNW		Primary	32.58
3N	27E	WM	17	SENW		Primary	38.56
3N	27E	WM	17	SWNW		Primary	34.5
3N	27E	WM	17	NESW		Primary	3.26
3N	27E	WM	17	NWSW		Primary	2.13
3N	27E	WM	19	NENE		Primary	31.25
3N	27E	WM	19	NWNE		Primary	31.25
3N	27E	WM	19	SENE		Primary	31.25
3N	27E	WM	19	SWNE		Primary	31.25
3N	27E	WM	19	NENW		Primary	31.25
3N	27E	WM	19	NWNW		Primary	31.25
3N	27E	WM	19	SENW		Primary	31.25
3N	27E	WM	19	SWNW		Primary	31.25
3N	27E	WM	19	NESE		Primary	37.7
3N	27E	WM	19	NWSE		Primary	18.3
3N	27E	WM	19	SESE		Primary	37.3
3N	27E	WM	19	SWSE		Primary	18
3N	27E	WM	20	SWNE		Primary	31.3
3N	27E	WM	20	SENW		Primary	31.3
3N	27E	WM	20	NWSE		Primary	31.2
3N	27E	WM	20	NESW		Primary	31.2
3N	27E	WM	20	NWSW		Primary	6.9
3N	27E	WM	20	SWSW		Primary	6.9
3N	27E	WM	23	NENE		Primary	26.1
3N	27E	WM	23	NWNE		Primary	24.7
3N	27E	WM	23	SENE		Primary	35
3N	27E	WM	23	SWNE		Primary	34

**Table A.1**  
**Place of Use - Existing**  
**S-54675**

Township	Range	Mer	Sec	1/4 1/4 Section	Gov't Lot or DLC	Primary or Supplementary	Acres
3N	27E	WM	23	NESE		Primary	1.9
3N	27E	WM	23	NWSE		Primary	2
3N	27E	WM	24	NENE		Primary	17.5
3N	27E	WM	24	NWNE		Primary	33.9
3N	27E	WM	24	SENE		Primary	17.5
3N	27E	WM	24	SWNE		Primary	28.7
3N	27E	WM	25	NENW		Primary	3.8
3N	27E	WM	25	NWNW		Primary	12.4
3N	27E	WM	25	SWNW		Primary	20.5
3N	27E	WM	25	NESW		Primary	7.9
3N	27E	WM	25	NWSW		Primary	40
3N	27E	WM	25	SESW		Primary	5.7
3N	27E	WM	25	SWSW		Primary	36.9
3N	27E	WM	26	NENE		Primary	13.5
3N	27E	WM	26	NWNE		Primary	1.5
3N	27E	WM	26	SENE		Primary	40
3N	27E	WM	26	SWNE		Primary	3.5
3N	27E	WM	26	NENW		Primary	5.15
3N	27E	WM	26	NWNW		Primary	21.25
3N	27E	WM	26	SENW		Primary	11.45
3N	27E	WM	26	SWNW		Primary	28.25
3N	27E	WM	26	NESE		Primary	29.02
3N	27E	WM	26	SESE		Primary	24.13
3N	27E	WM	26	NESW		Primary	31.25
3N	27E	WM	26	NWSW		Primary	31.25
3N	27E	WM	26	SESW		Primary	31.25
3N	27E	WM	26	SWSW		Primary	31.25
3N	27E	WM	27	NWNW		Primary	20.2
3N	27E	WM	27	SWNW		Primary	19.3
3N	27E	WM	27	NESE		Primary	12.2
3N	27E	WM	27	NWSE		Primary	36.3
3N	27E	WM	27	SESE		Primary	12.7
3N	27E	WM	27	SWSE		Primary	37.5
3N	27E	WM	27	NESW		Primary	9.1
3N	27E	WM	27	NWSW		Primary	18.1
3N	27E	WM	27	SESW		Primary	9.7
3N	27E	WM	27	SWSW		Primary	17.7
3N	27E	WM	28	NENE		Primary	37.4
3N	27E	WM	28	NWNE		Primary	5.8
3N	27E	WM	28	SENE		Primary	36.5
3N	27E	WM	28	SWNE		Primary	5.8
3N	27E	WM	28	NESE		Primary	38.1

RECEIVED

DEC 10 2020

OWRD

RECEIVED

DEC 10 2020

OWRD

**Table A.1**  
**Place of Use - Existing**  
**S-54675**

Township	Range	Mer	Sec	1/4 1/4 Section	Gov't Lot or DLC	Primary or Supplementary	Acres
3N	27E	WM	28	NWSE		Primary	7
3N	27E	WM	28	SESE		Primary	37.2
3N	27E	WM	28	SWSE		Primary	6.9
3N	27E	WM	34	NENE		Primary	34.75
3N	27E	WM	34	NWNE		Primary	20.75
3N	27E	WM	34	SENE		Primary	34.25
3N	27E	WM	34	SWNE		Primary	13.15
3N	27E	WM	34	SENW		Primary	10.35
3N	27E	WM	34	SWNW		Primary	5.95
3N	27E	WM	34	NESE		Primary	39.65
3N	27E	WM	34	NWSE		Primary	33.75
3N	27E	WM	34	SESE		Primary	37.35
3N	27E	WM	34	SWSE		Primary	20.45
3N	27E	WM	34	NESW		Primary	39.45
3N	27E	WM	34	NWSW		Primary	36.15
3N	27E	WM	34	SESW		Primary	36.2
3N	27E	WM	34	SWSW		Primary	28.1
3N	27E	WM	35	NWNE		Primary	3.4
3N	27E	WM	35	SWNE		Primary	1.8
3N	27E	WM	35	NENW		Primary	31.25
3N	27E	WM	35	NWNW		Primary	31.25
3N	27E	WM	35	SENW		Primary	31.25
3N	27E	WM	35	SWNW		Primary	31.25
3N	27E	WM	35	NWSW		Primary	22.6
3N	27E	WM	35	SWSW		Primary	17.2
3N	27E	WM	36	NENW		Primary	1.88
3N	27E	WM	36	SWNW		Primary	3.35
3N	27E	WM	36	SESE		Primary	4
3N	27E	WM	36	NWSW		Primary	4.35
3N	27E	WM	36	SWSW		Primary	1.14
3N	28E	WM	6	NENW		Primary	28.69
3N	28E	WM	6	NWNW		Primary	25
3N	28E	WM	6	SENW		Primary	35
3N	28E	WM	6	SWNW		Primary	22.03
3N	28E	WM	6	NESW		Primary	25
3N	28E	WM	6	NWSW		Primary	19.19
3N	28E	WM	6	SESW		Primary	28.7
3N	28E	WM	6	SWSW		Primary	28.83
3N	28E	WM	7	NENW		Primary	34.7
3N	28E	WM	7	NWNW		Primary	31.9
3N	28E	WM	7	SENW		Primary	23.5
3N	28E	WM	7	SWNW		Primary	29.2



**Table A.1**  
**Place of Use - Existing**  
**S-54675**

Township	Range	Mer	Sec	1/4 1/4 Section	Gov't Lot or DLC	Primary or Supplementary	Acres
3N	28E	WM	7	NESW		Primary	31.1
3N	28E	WM	7	NWSW		Primary	24
3N	28E	WM	7	SESW		Primary	30.1
3N	28E	WM	7	SWSW		Primary	22.8
3N	28E	WM	17	SWNE		Primary	3
3N	28E	WM	17	SENE		Primary	37
3N	28E	WM	17	NESW		Primary	25
3N	28E	WM	17	NWSW		Primary	40
3N	28E	WM	17	SESW		Primary	12
3N	28E	WM	17	SWSW		Primary	40
3N	28E	WM	18	NENW		Primary	35.6
3N	28E	WM	18	NWNW		Primary	34
3N	28E	WM	18	SENE		Primary	17.4
3N	28E	WM	18	SWNW		Primary	33.5
3N	28E	WM	18	NESE		Primary	4
3N	28E	WM	18	SESE		Primary	40
3N	28E	WM	18	NESW		Primary	20
3N	28E	WM	18	NWSW		Primary	39.1
3N	28E	WM	18	SESW		Primary	28.5
3N	28E	WM	18	SWSW		Primary	0.9
3N	28E	WM	19	NENE		Primary	40
3N	28E	WM	19	NWNE		Primary	1.9
3N	28E	WM	19	SENE		Primary	40
3N	28E	WM	19	NENW		Primary	3.8
3N	28E	WM	19	SENE		Primary	0.6
3N	28E	WM	19	NESE		Primary	8
3N	28E	WM	19	NWSE		Primary	40
3N	28E	WM	19	SESE		Primary	4.2
3N	28E	WM	19	SWSE		Primary	0.6
3N	28E	WM	20	NENW		Primary	2
3N	28E	WM	20	NWNW		Primary	36
3N	28E	WM	20	SWNW		Primary	15
3N	28E	WM	30	NESE		Primary	20.4
3N	28E	WM	30	NWSE		Primary	11.8
3N	28E	WM	30	SESE		Primary	28
3N	28E	WM	30	SWSE		Primary	16.7
3N	28E	WM	30	NWSW		Primary	1.1
3N	28E	WM	30	SWSW		Primary	0.9
3N	28E	WM	31	NWSE		Primary	9
3N	28E	WM	31	SWSE		Primary	9
3N	28E	WM	31	NESW		Primary	35.7
3N	28E	WM	31	NWSW		Primary	15.9

RECEIVED  
 DEC 10 2020

OWRD

**Table A.1**  
**Place of Use - Existing**  
**S-54675**

Township	Range	Mer	Sec	1/4 1/4 Section	Gov't Lot or DLC	Primary or Supplementary	Acres
3N	28E	WM	31	SESW		Primary	37
3N	28E	WM	31	SWSW		Primary	9.1
3N	28E	WM	32	NESE		Primary	6.7
3N	28E	WM	32	NWSE		Primary	31.3
3N	28E	WM	32	SESE		Primary	31.2
3N	28E	WM	32	SWSE		Primary	31.2
3N	28E	WM	32	NESW		Primary	31.3
3N	28E	WM	32	NWSW		Primary	31.3
3N	28E	WM	32	SESW		Primary	31.2
3N	28E	WM	32	SWSW		Primary	31.2

Total Primary 7614.6

RECEIVED

DEC 10 2020

OWRD

13573

**Table A.2**  
**Place of Use - Proposed**  
**S-54675**

Township	Range	Mer	Sec	1/4 1/4 Section	Gov't Lot or DLC	Primary or Supplementary	Acres
3N	26E	WM	23	NENE		Primary	0.3
3N	26E	WM	23	SENE		Primary	0.3
3N	26E	WM	24	NENE		Primary	31.8
3N	26E	WM	24	NWNE		Primary	31.2
3N	26E	WM	24	SENE		Primary	33.0
3N	26E	WM	24	SWNE		Primary	32.1
3N	26E	WM	24	NENW		Primary	31.4
3N	26E	WM	24	NWNW		Primary	32.9
3N	26E	WM	24	SENW		Primary	30.5
3N	26E	WM	24	SWNW		Primary	32.9
3N	26E	WM	24	NESE		Primary	39.4
3N	26E	WM	24	NWSE		Primary	13.3
3N	26E	WM	24	SESE		Primary	36.5
3N	26E	WM	24	SWSE		Primary	11.5
3N	26E	WM	24	NESW		Primary	7.2
3N	26E	WM	24	NWSW		Primary	6.9
3N	26E	WM	24	SESW		Primary	37.7
3N	26E	WM	24	SWSW		Primary	37.4
3N	26E	WM	25	NENE		Primary	11.2
3N	26E	WM	25	SENE		Primary	11.6
3N	26E	WM	25	NENW		Primary	17.5
3N	26E	WM	25	NWNW		Primary	32.3
3N	26E	WM	25	SENW		Primary	0.2
3N	26E	WM	25	SWNW		Primary	38.8
3N	26E	WM	25	NESE		Primary	18.2
3N	26E	WM	25	NWSE		Primary	10.4
3N	26E	WM	25	SESE		Primary	16.8
3N	26E	WM	25	SWSE		Primary	10.3
3N	26E	WM	25	NESW		Primary	38.2
3N	26E	WM	25	NWSW		Primary	29.7
3N	26E	WM	25	SESW		Primary	38.1
3N	26E	WM	25	SWSW		Primary	14.5
3N	26E	WM	26	NENE		Primary	1.3
3N	26E	WM	26	SENE		Primary	2.1
3N	26E	WM	26	NESE		Primary	1.3
3N	27E	WM	1	NENE		Primary	1.3
3N	27E	WM	1	SENE		Primary	15.0
3N	27E	WM	1	SWNE		Primary	13.7
3N	27E	WM	1	NESE		Primary	34.4
3N	27E	WM	1	NWSE		Primary	40.3
3N	27E	WM	1	SESE		Primary	34.0
3N	27E	WM	1	SWSE		Primary	28.6

RECEIVED  
 DEC 10 2020

OWRD

RECEIVED

DEC 10 2020

OWRD

**Table A.2**  
**Place of Use - Proposed**  
**S-54675**

Township	Range	Mer	Sec	1/4 1/4 Section	Gov't Lot or DLC	Primary or Supplementary	Acres
3N	27E	WM	1	NESW		Primary	30.3
3N	27E	WM	1	NWSW		Primary	12.9
3N	27E	WM	1	NWSW		Supplemental	15.3
3N	27E	WM	1	SESW		Primary	34.8
3N	27E	WM	1	SWSW		Primary	34.6
3N	27E	WM	2	SESE		Primary	0.1
3N	27E	WM	2	SWSE		Primary	24.1
3N	27E	WM	2	SESW		Primary	25.4
3N	27E	WM	11	NENE		Primary	36.7
3N	27E	WM	11	NWNE		Primary	37.2
3N	27E	WM	11	SENE		Primary	39.3
3N	27E	WM	11	SWNE		Primary	12.9
3N	27E	WM	11	NENW		Primary	36.9
3N	27E	WM	11	NWNW		Primary	2.1
3N	27E	WM	11	SENW		Primary	35.3
3N	27E	WM	11	SWNW		Primary	36.2
3N	27E	WM	11	NESE		Primary	33.2
3N	27E	WM	11	NWSE		Primary	39.9
3N	27E	WM	11	SESE		Primary	19.3
3N	27E	WM	11	SWSE		Primary	33.8
3N	27E	WM	11	NESW		Primary	32.8
3N	27E	WM	11	NWSW		Primary	27.2
3N	27E	WM	11	SESW		Primary	39.6
3N	27E	WM	11	SWSW		Primary	30.8
3N	27E	WM	12	NENE		Primary	23.7
3N	27E	WM	12	NWNE		Primary	31.8
3N	27E	WM	12	SENE		Primary	38.4
3N	27E	WM	12	SWNE		Primary	33.0
3N	27E	WM	12	NENW		Primary	36.7
3N	27E	WM	12	NWNW		Primary	28.1
3N	27E	WM	12	SENW		Primary	39.0
3N	27E	WM	12	SWNW		Primary	33.8
3N	27E	WM	12	NESE		Primary	37.6
3N	27E	WM	12	NWSE		Primary	12.0
3N	27E	WM	12	NESW		Primary	26.8
3N	27E	WM	12	NWSW		Primary	39.9
3N	27E	WM	12	SESW		Primary	19.4
3N	27E	WM	12	SWSW		Primary	30.1
3N	27E	WM	13	NENE		Primary	33.3
3N	27E	WM	13	NWNE		Primary	31.3
3N	27E	WM	13	SENE		Primary	35.8
3N	27E	WM	13	SWNE		Primary	29.2

**Table A.2**  
**Place of Use - Proposed**  
**S-54675**

Township	Range	Mer	Sec	1/4 1/4 Section	Gov't Lot or DLC	Primary or Supplementary	Acres
3N	27E	WM	13	NENW		Primary	38.9
3N	27E	WM	13	NWNW		Primary	34.0
3N	27E	WM	13	SENW		Primary	19.5
3N	27E	WM	13	SWNW		Primary	32.9
3N	27E	WM	13	NESE		Primary	35.7
3N	27E	WM	13	NWSE		Primary	34.0
3N	27E	WM	13	SESE		Primary	28.3
3N	27E	WM	13	SWSE		Primary	30.2
3N	27E	WM	13	NESW		Primary	0.3
3N	27E	WM	13	NWSW		Primary	36.9
3N	27E	WM	13	SESW		Primary	0.1
3N	27E	WM	13	SWSW		Primary	5.9
3N	27E	WM	14	NENE		Primary	34.4
3N	27E	WM	14	NWNE		Primary	40.2
3N	27E	WM	14	SENE		Primary	33.6
3N	27E	WM	14	SWNE		Primary	31.3
3N	27E	WM	14	NENW		Primary	30.6
3N	27E	WM	14	NWNW		Primary	21.5
3N	27E	WM	14	SENW		Primary	37.6
3N	27E	WM	14	SWNW		Primary	12.5
3N	27E	WM	14	NESE		Primary	37.0
3N	27E	WM	14	NWSE		Primary	10.7
3N	27E	WM	14	SESE		Primary	6.0
3N	27E	WM	14	NESW		Primary	39.4
3N	27E	WM	14	NWSW		Primary	13.2
3N	27E	WM	14	SESW		Primary	0.1
3N	27E	WM	15	NWNW		Primary	16.4
3N	27E	WM	15	SWNW		Primary	36.9
3N	27E	WM	15	NWSW		Primary	7.9
3N	27E	WM	16	NENE		Primary	17.2
3N	27E	WM	16	NWNE		Primary	16.6
3N	27E	WM	16	SENE		Primary	38.6
3N	27E	WM	16	SWNE		Primary	15.3
3N	27E	WM	16	NENW		Primary	38.6
3N	27E	WM	16	NWNW		Primary	13.3
3N	27E	WM	16	SENW		Primary	38.6
3N	27E	WM	16	SWNW		Primary	14.6
3N	27E	WM	16	NESE		Primary	8.6
3N	27E	WM	16	NESW		Primary	34.4
3N	27E	WM	16	NWSW		Primary	36.0
3N	27E	WM	16	SESW		Primary	26.0
3N	27E	WM	16	SWSW		Primary	27.9

RECEIVED

DEC 10 2020

OWRD

RECEIVED

DEC 10 2020

OWRD

**Table A.2**  
**Place of Use - Proposed**  
**S-54675**

Township	Range	Mer	Sec	1/4 1/4 Section	Gov't Lot or DLC	Primary or Supplementary	Acres
3N	27E	WM	17	NENE		Primary	36.4
3N	27E	WM	17	NWNE		Primary	22.3
3N	27E	WM	17	SENE		Primary	35.9
3N	27E	WM	17	SWNE		Primary	24.5
3N	27E	WM	17	NENW		Primary	34.2
3N	27E	WM	17	NWNW		Primary	26.9
3N	27E	WM	17	SENW		Primary	39.7
3N	27E	WM	17	SWNW		Primary	34.5
3N	27E	WM	17	NESE		Primary	0.2
3N	27E	WM	17	NESW		Primary	5.5
3N	27E	WM	17	NWSW		Primary	3.0
3N	27E	WM	18	NENE		Primary	1.2
3N	27E	WM	18	NWNE		Primary	30.8
3N	27E	WM	18	SENE		Primary	2.1
3N	27E	WM	18	SWNE		Primary	36.6
3N	27E	WM	18	NENW		Primary	23.2
3N	27E	WM	18	SENW		Primary	28.8
3N	27E	WM	18	NESE		Primary	0.4
3N	27E	WM	18	NWSE		Primary	31.5
3N	27E	WM	18	SESE		Primary	0.7
3N	27E	WM	18	SWSE		Primary	34.8
3N	27E	WM	18	NESW		Primary	23.7
3N	27E	WM	18	NWSW		Primary	0.8
3N	27E	WM	18	SESW		Primary	27.8
3N	27E	WM	18	SWSW		Primary	23.2
3N	27E	WM	19	NENW		Primary	22.3
3N	27E	WM	19	NWNW	GL	Primary	39.0
3N	27E	WM	19	SENW		Primary	22.8
3N	27E	WM	19	SWNW	GL	Primary	40.0
3N	27E	WM	19	NESE		Primary	34.0
3N	27E	WM	19	NWSE		Primary	29.0
3N	27E	WM	19	SESE		Primary	38.3
3N	27E	WM	19	SWSE		Primary	29.2
3N	27E	WM	19	NWSW		Primary	13.5
3N	27E	WM	19	SWSW	GL	Primary	11.7
3N	27E	WM	23	NENE		Primary	2.6
3N	27E	WM	23	NWNE		Primary	27.6
3N	27E	WM	23	SENE		Primary	7.8
3N	27E	WM	23	SWNE		Primary	40.2
3N	27E	WM	23	NENW		Primary	14.2
3N	27E	WM	23	SENW		Primary	26.5
3N	27E	WM	23	NESE		Primary	33.9

**Table A.2**  
**Place of Use - Proposed**  
**S-54675**

Township	Range	Mer	Sec	1/4 1/4 Section	Gov't Lot or DLC	Primary or Supplementary	Acres
3N	27E	WM	23	NWSE		Primary	16.3
3N	27E	WM	23	SESE		Primary	24.6
3N	27E	WM	23	SWSE		Primary	11.9
3N	27E	WM	23	NESW		Primary	2.1
3N	27E	WM	24	NENE		Primary	39.1
3N	27E	WM	24	NWNE		Primary	6.2
3N	27E	WM	24	SENE		Primary	28.2
3N	27E	WM	24	SWNE		Primary	13.0
3N	27E	WM	24	NWSE		Primary	1.7
3N	27E	WM	24	SWSE		Primary	0.1
3N	27E	WM	24	NESW		Primary	4.9
3N	27E	WM	24	SESW		Primary	0.4
3N	27E	WM	25	NENW		Primary	3.8
3N	27E	WM	25	NWNW		Primary	8.0
3N	27E	WM	25	SENW		Primary	0.4
3N	27E	WM	25	SWNW		Primary	33.0
3N	27E	WM	25	NESW		Primary	20.7
3N	27E	WM	25	NWSW		Primary	36.2
3N	27E	WM	25	SESW		Primary	30.8
3N	27E	WM	25	SWSW		Primary	40.4
3N	27E	WM	26	NENE		Primary	32.2
3N	27E	WM	26	NWNE		Primary	21.7
3N	27E	WM	26	SENE		Primary	23.3
3N	27E	WM	26	NENW		Primary	10.2
3N	27E	WM	26	NWNW		Primary	24.2
3N	27E	WM	26	SENW		Primary	14.2
3N	27E	WM	26	SWNW		Primary	29.3
3N	27E	WM	26	NESE		Primary	7.2
3N	27E	WM	26	SESE		Primary	8.6
3N	27E	WM	26	NESW		Primary	34.7
3N	27E	WM	26	NWSW		Primary	38.3
3N	27E	WM	26	SESW		Primary	24.2
3N	27E	WM	26	SWSW		Primary	25.3
3N	27E	WM	27	NWNW		Primary	21.0
3N	27E	WM	27	SWNW		Primary	21.4
3N	27E	WM	27	NESE		Primary	13.6
3N	27E	WM	27	NWSE		Primary	36.4
3N	27E	WM	27	SESE		Primary	14.0
3N	27E	WM	27	SWSE		Primary	37.0
3N	27E	WM	27	NESW		Primary	8.2
3N	27E	WM	27	NWSW		Primary	20.4
3N	27E	WM	27	SESW		Primary	8.3

RECEIVED  
DEC 10 2020  
OWRD

RECEIVED

DEC 10 2020

OWRD

**Table A.2**  
**Place of Use - Proposed**  
**S-54675**

Township	Range	Mer	Sec	1/4 1/4 Section	Gov't Lot or DLC	Primary or Supplementary	Acres
3N	27E	WM	27	SWSW		Primary	21.1
3N	27E	WM	28	NENE		Primary	35.3
3N	27E	WM	28	NWNE		Primary	3.5
3N	27E	WM	28	SENE		Primary	35.5
3N	27E	WM	28	SWNE		Primary	3.4
3N	27E	WM	28	NESE		Primary	36.6
3N	27E	WM	28	NWSE		Primary	5.2
3N	27E	WM	28	SESE		Primary	37.4
3N	27E	WM	28	SWSE		Primary	5.3
3N	27E	WM	29	NENE		Primary	10.4
3N	27E	WM	29	NWNE		Primary	39.3
3N	27E	WM	29	SENE		Primary	9.1
3N	27E	WM	29	SWNE		Primary	36.8
3N	27E	WM	29	NENW		Primary	21.6
3N	27E	WM	29	NWNW		Primary	36.4
3N	27E	WM	29	SENE		Primary	33.1
3N	27E	WM	29	SWNW		Primary	36.7
3N	27E	WM	29	NESE		Primary	14.9
3N	27E	WM	29	NWSE		Primary	38.3
3N	27E	WM	29	SESE		Primary	15.5
3N	27E	WM	29	SWSE		Primary	38.6
3N	27E	WM	29	NESW		Primary	23.2
3N	27E	WM	29	NWSW		Primary	37.8
3N	27E	WM	29	SESW		Primary	23.4
3N	27E	WM	29	SWSW		Primary	37.4
3N	27E	WM	30	NENE		Primary	33.2
3N	27E	WM	30	NWNE		Primary	34.7
3N	27E	WM	30	SENE		Primary	30.9
3N	27E	WM	30	SWNE		Primary	32.2
3N	27E	WM	30	NENW		Primary	7.3
3N	27E	WM	30	NWNW	GL	Primary	47.7
3N	27E	WM	30	SENE		Primary	7.3
3N	27E	WM	30	SWNW	GL	Primary	48.5
3N	27E	WM	30	NESE		Primary	24.0
3N	27E	WM	30	NWSE		Primary	38.9
3N	27E	WM	30	SESE		Primary	22.3
3N	27E	WM	30	SWSE		Primary	37.0
3N	27E	WM	30	NESW		Primary	12.9
3N	27E	WM	30	NWSW	GL	Primary	45.8
3N	27E	WM	30	SESW		Primary	11.5
3N	27E	WM	30	SWSW	GL	Primary	43.4
3N	27E	WM	34	NENE		Primary	34.4



**Table A.2**  
**Place of Use - Proposed**  
**S-54675**

Township	Range	Mer	Sec	1/4 1/4 Section	Gov't Lot or DLC	Primary or Supplementary	Acres
3N	27E	WM	34	NWNE		Primary	14.9
3N	27E	WM	34	SENE		Primary	34.1
3N	27E	WM	34	SWNE		Primary	9.3
3N	27E	WM	34	SENW		Primary	12.6
3N	27E	WM	34	SWNW		Primary	6.7
3N	27E	WM	34	NESE		Primary	40.2
3N	27E	WM	34	NWSE		Primary	33.6
3N	27E	WM	34	SESE		Primary	37.3
3N	27E	WM	34	SWSE		Primary	18.7
3N	27E	WM	34	NESW		Primary	40.2
3N	27E	WM	34	NWSW		Primary	36.2
3N	27E	WM	34	SESW		Primary	34.6
3N	27E	WM	34	SWSW		Primary	25.0
3N	27E	WM	35	NWNE		Primary	1.2
3N	27E	WM	35	NENW		Primary	39.6
3N	27E	WM	35	NWNW		Primary	36.7
3N	27E	WM	35	SENW		Primary	18.6
3N	27E	WM	35	SWNW		Primary	18.7
3N	27E	WM	35	NWSW		Primary	26.9
3N	27E	WM	35	SWSW		Primary	17.6
3N	27E	WM	36	NENW		Primary	2.8
3N	27E	WM	36	NWNW		Primary	7.3
3N	27E	WM	36	NWSW		Primary	7.6
3N	28E	WM	6	NENW	GL	Primary	19.8
3N	28E	WM	6	NWNW	GL	Primary	19.4
3N	28E	WM	6	SENW		Primary	35.3
3N	28E	WM	6	SWNW	GL	Primary	32.6
3N	28E	WM	6	NESW		Primary	25.8
3N	28E	WM	6	NWSW	GL	Primary	25.8
3N	28E	WM	6	SESW		Primary	35.2
3N	28E	WM	6	SWSW	GL	Primary	32.1
3N	28E	WM	7	NENW		Primary	32.3
3N	28E	WM	7	NWNW	GL	Primary	33.6
3N	28E	WM	7	SENW		Primary	24.2
3N	28E	WM	7	SWNW	GL	Primary	28.3
3N	28E	WM	7	SWSE		Primary	1.3
3N	28E	WM	7	NESW		Primary	34.0
3N	28E	WM	7	NWSW	GL	Primary	21.6
3N	28E	WM	7	SESW		Primary	33.5
3N	28E	WM	7	SWSW	GL	Primary	23.9
3N	28E	WM	17	NESW		Primary	4.5
3N	28E	WM	17	NWSW		Primary	38.4

RECEIVED

DEC 10 2020

OWRD

RECEIVED

DEC 10 2020

OWRD

**Table A.2**  
**Place of Use - Proposed**  
**S-54675**

Township	Range	Mer	Sec	1/4 1/4 Section	Gov't Lot or DLC	Primary or Supplementary	Acres
3N	28E	WM	17	SESW		Primary	5.0
3N	28E	WM	17	SWSW		Primary	39.7
3N	28E	WM	18	NWNE		Primary	1.7
3N	28E	WM	18	NENW		Primary	36.1
3N	28E	WM	18	NWNW	GL	Primary	28.4
3N	28E	WM	18	SENW		Primary	23.8
3N	28E	WM	18	SWNW	GL	Primary	30.3
3N	28E	WM	18	NESE		Primary	2.4
3N	28E	WM	18	SESE		Primary	35.7
3N	28E	WM	18	SWSE		Primary	1.1
3N	28E	WM	18	NESW		Primary	24.7
3N	28E	WM	18	NWSW	GL	Primary	32.2
3N	28E	WM	18	SESW		Primary	13.2
3N	28E	WM	19	NENE		Primary	35.7
3N	28E	WM	19	NWNE		Primary	1.4
3N	28E	WM	19	SENE		Primary	31.1
3N	28E	WM	19	SWNE		Primary	2.9
3N	28E	WM	19	NENW		Primary	3.3
3N	28E	WM	19	NWNW	GL	Primary	15.4
3N	28E	WM	19	SENW		Primary	0.2
3N	28E	WM	19	SWNW	GL	Primary	8.4
3N	28E	WM	19	NESE		Primary	8.0
3N	28E	WM	19	NWSE		Primary	33.2
3N	28E	WM	19	SESE		Primary	1.5
3N	28E	WM	19	SWSE		Primary	1.7
3N	28E	WM	19	NWSW	GL	Primary	0.1
3N	28E	WM	20	NWNW		Primary	12.9
3N	28E	WM	20	SWNW		Primary	6.5
3N	28E	WM	20	NWSW		Primary	4.2
3N	28E	WM	30	SENW		Primary	0.1
3N	28E	WM	30	SWNW	GL	Primary	0.8
3N	28E	WM	30	NESE		Primary	17.3
3N	28E	WM	30	NWSE		Primary	7.1
3N	28E	WM	30	SESE		Primary	33.8
3N	28E	WM	30	SWSE		Primary	16.5
3N	28E	WM	30	NESW		Primary	0.1
3N	28E	WM	30	NWSW	GL	Primary	1.5
3N	28E	WM	30	SWSW	GL	Primary	1.6

Total Primary 7599.3  
Total Supplemental 15.3

13573



December 9, 2020

Oregon Water Resources Department  
Attn: Water Right Permit Amendments  
725 Summer Street NE, Suite A  
Salem, OR 97301-1266

Re: Permit Amendment Application  
Permit S-54675 – Madison Ranches, Inc.

Enclosed is an application requesting a permit amendment for S-54675. The purpose of the amendment application is to update the place of use.

A Land Use Information Form is not required for the amendment application because the change is only to the place of use, no structures will be modified, the right is for irrigation, and the land is zoned for exclusive farm use.

Please note: the name and address for two of the Permit holders (AXA Equitable Agrifinance LLC and AXA Equitable Life Insurance Co) has been updated to reflect the current name (Equitable Agrifinance LLC, and Equitable Finance Life Insurance) and mailing address for these entities.

If you have any questions, please call me at 503-239-8799 ext. 130.

Sincerely,

A handwritten signature in black ink, appearing to read "Robyn Cook", written in a cursive style.

Robyn Cook, RG, CWRE  
Hydrogeologist  
GSI Water Solutions, Inc.

Attachments: Permit Amendment Application for S-54675  
Check in the amount of \$3,260

RECEIVED  
DEC 10 2020  
13573  
OWRD