






OWRD

**LEGEND**

-  6" PVC Pipeline Buried (Installed)
-  PVC Pipeline Buried (Proposed)
-  Gold Crest Irrigation Ditch (Removed)
-  Place of Use Cert 16212
-  Galls Creek

Place of Use Cert 16212  
Total Acres = 25

Buried PVC irrigation pipeline with risers for sprinkler systems (proposed)

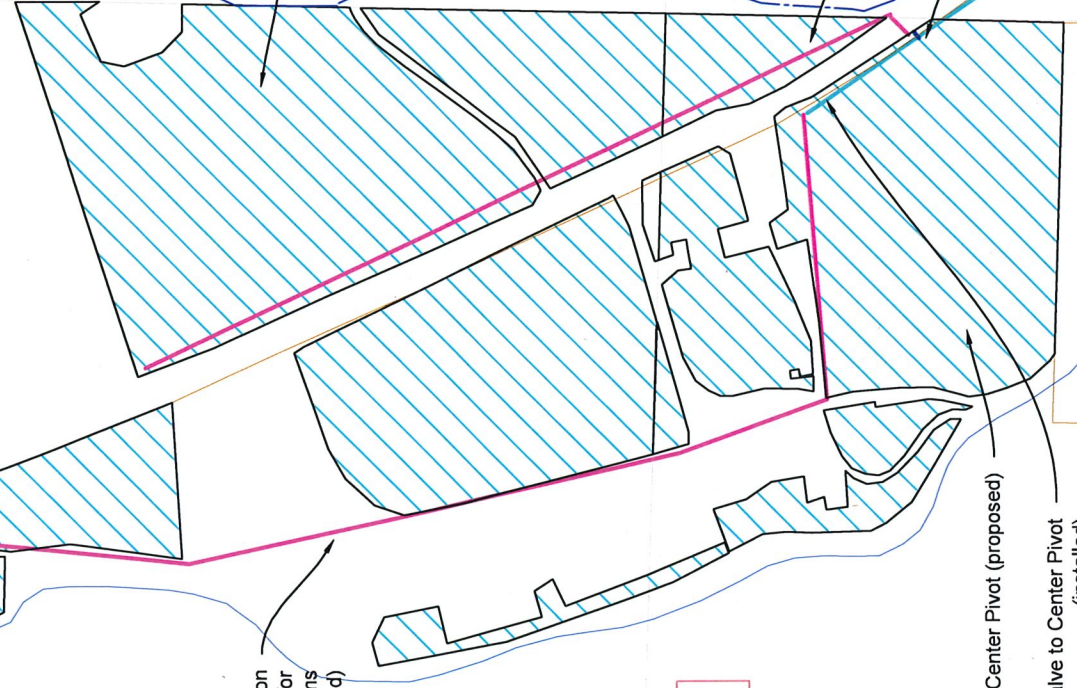
NESW Sec 33

SWNE Sec 33

NWSE Sec 33

SWSE Sec 33

SENEW Sec 33



TL 1100

TL 1900

TL 1100

Buried PVC irrigation pipeline with risers for sprinkler systems (proposed)

4" Riser for Sprinkler system (installed)

4" Riser for sprinkler system (installed)

Galls Creek Road

Gold Crest Irrigation Ditch (Removed)

Buried 6" PVC irrigation pipeline (installed)

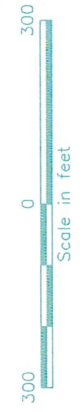
Point of Diversion Cert 16212

Upper Pond #2 (Partially Installed)

Galls Creek Pump #1 (Partially Installed)



PLAN VIEW



**GALLS CREEK IRRIGATION CONVERSION PROJECT**  
**ALLOCATION OF CONSERVED WATER APPLICATION MAP**  
 2672 Galls Creek Road, Gold Hill, OR 97525  
 JACKSON COUNTY OREGON

Designed By:	Hydro-Flow Inc.	Date	2020
Drawn By:	Paul DeMaggio	12/3/20	
Checked By:	Paul DeMaggio	12/3/20	
Approved By:	Paul DeMaggio	12/3/20	
Title:	SWC Engineer		