



Oregon Water Resources Department
 725 Summer Street NE, Suite A
 Salem Oregon 97301-1266
 (503) 986-0900
 www.wrd.state.or.us

RECEIVED
 DEC 28 2020
 OWRD

Application for
 District Permanent
 Water Right
Transfer

Please type or print legibly in dark ink. If your application is incomplete or inaccurate, we will return it to you. If any requested information does not apply to your application, insert "N/A" to indicate "Not Applicable." As you complete this form, please refer to notes and guidance included on the application. A summary of review criteria and procedures that are generally applicable to the application is available at www.wrd.state.or.us/OWRD/PUBS/forms.shtml#app_criteria_review.

Change in Place of Use Only

1A. APPLICANT INFORMATION

IRRIGATION DISTRICT Talent Irrigation District			PHONE NO. 541-535-1529	ADDITIONAL CONTACT NO.
ADDRESS PO Box 467				FAX NO. 541-535-4108
CITY Talent	STATE OR	ZIP 97540	E-MAIL tid@talentid.org	
BY PROVIDING AN E-MAIL ADDRESS, CONSENT IS GIVEN TO RECEIVE ALL CORRESPONDENCE FROM THE DEPARTMENT ELECTRONICALLY. COPIES OF THE FINAL ORDER DOCUMENTS WILL ALSO BE MAILED.				

1B. AGENT INFORMATION

AGENT/BUSINESS NAME			PHONE NO.	ADDITIONAL CONTACT NO.
ADDRESS				FAX NO.
CITY	STATE	ZIP	E-MAIL	
BY PROVIDING AN E-MAIL ADDRESS, CONSENT IS GIVEN TO RECEIVE ALL CORRESPONDENCE FROM THE DEPARTMENT ELECTRONICALLY. COPIES OF THE FINAL ORDER DOCUMENTS WILL ALSO BE MAILED.				

2. PROPOSED CHANGE(S) TO WATER RIGHT(S)

- List **all** water rights to be affected by this transfer. Indicate the certificate, permit, decree or other identifying number(s) in the table below: (Attach additional pages as necessary.)

	Certificate	Permit / Previous Transfer	Decree
1.	79212	-	
2.	83727	-	
3.		-	
4.		-	
5.		-	
6.		-	

3. ATTACHMENTS


Check each of the following **attachments** included with this application. The application will be returned if all required attachments are not included.

<p>Supplemental Form A – Description of Proposed Change(s) to a Water Right <input checked="" type="checkbox"/> A <u>separate</u> Supplemental Form A is enclosed for <u>each</u> water right to be affected by this transfer. Map <input type="checkbox"/> Permanent Transfer A map meeting the requirements of OAR 690-385-3300 must be included but need not be prepared by a Certified Water Right Examiner (CWRE).</p>	<p>Fees: <input checked="" type="checkbox"/> Amount enclosed: \$ <u>1,680.00</u> See the Department's Fee Schedule at www.wrd.state.or.us or call (503) 986-0900. Land Use Compatibility Statement <input type="checkbox"/> The Land Use Information Form is <u>not</u> required if water is to be diverted, conveyed and/or used only on federal lands or if <u>ALL</u> of the following apply: a) a change in place of use only, b) a change that does not involve the placement or modification of structures, c) the use of water is for irrigation only and d) the use is located within an irrigation district or an exclusive farm use zone.</p>
---	---

4. SIGNATURES

The district certifies the following:

- (1) The water rights proposed for transfer are water rights subject to transfer and are not subject to forfeiture for nonuse under ORS 540.610;
- (2) Each user affected by the proposed transfer has provided written authorization for the transfer and such authorization is on file with the district; and
- (3) On behalf of the district, I affirm to the best of my knowledge the information contained in this application is true and accurate.


 District Manager signature

Jim Pendleton
 name (print)

12/23/2020
 date

OR

 Authorized District Representative signature

 name (print)

 date

Before submitting your application to the Department, be sure you have:

- Answered each question completely.
- Included all the required attachments.
- Included a check payable to the Oregon Water Resources Department for the appropriate amount.

Certificate 79212: Authorized Sources, Tributaries (Trib.), Priority Dates and description of Points of Diversion:

Source	Trib.	Priority Date	Twp	Rng	Mer	Sec	Q-Q	Measured Distances/Description
Emigrant Creek	Bear Creek	05/23/1912	39 S	2 E	WM	20	SE SE	POINT OF DIVERSION IS LOCATED AT THE TOE OF EMIGRANT DAM
McDonald Creek	Little Applegate River	08/20/1915	40 S	1 W	WM	10	SE SE	INTO MCDONALD CREEK CANAL; 700 FEET NORTH AND 300 FEET WEST FROM THE SE CORNER OF SECTION 10
Greeley Creek	Little Applegate River	08/20/1915	40 S	1 W	WM	3	NW SE	INTO MCDONALD CREEK CANAL; 2400 FEET NORTH AND 2300 FEET WEST FROM THE SE CORNER OF SECTION 3
Bear Creek	Rogue River	07/31/1915	38 S	1 E	WM	33	SE SW	OAK STREET DAM; 150 FEET NORTH AND 2020 FEET EAST FROM THE SW CORNER OF SECTION 33
Neil Creek	Bear Creek	07/31/1915	39 S	2 E	WM	30	SE SW	ASHLAND LATERAL; 600 FEET NORTH AND 1350 FEET EAST FROM THE SW CORNER OF SECTION 30
Ashland Creek	Bear Creek	07/31/1915	39 S	1 E	WM	4	NE NW	710 FEET SOUTH AND 2000 FEET EAST FROM THE NW CORNER OF SECTION 4
Emigrant Creek	Bear Creek	07/31/1915	40 S	2 E	WM	2	SW NE	ASHLAND LATERAL; 520 FEET NORTH AND 1900 FEET WEST FROM THE E1/4 CORNER OF SECTION 2
Wagner Creek	Bear Creek	07/31/1915	39 S	1 W	WM	2	SW SE	UPPER WEST LATERAL; 100 FEET NORTH AND 1800 FEET WEST FROM THE SE CORNER OF SECTION 2
Wagner Creek	Bear Creek	07/31/1915	38 S	1 W	WM	35	SE SW	WEST LATERAL; 600 FEET NORTH AND 3600 FEET WEST FROM THE SE CORNER OF SECTION 35
Anderson Creek	Bear Creek	07/31/1915	38 S	1 W	WM	33	NE SE	2100 FEET NORTH AND 600 FEET WEST FROM THE SE CORNER OF SECTION 33
Anderson Creek	Bear Creek	07/31/1915	38 S	1 W	WM	34	NE NW	WEST LATERAL; 800 FEET SOUTH AND 2400 FEET EAST FROM THE NW CORNER OF SECTION 34
Anderson Creek	Bear Creek	07/31/1915	38 S	1 W	WM	27	NE NW	TALENT MIDDLE CANAL; 4000 FEET NORTH AND 2500 FEET EAST FROM THE SW CORNER OF SECTION 27
Coleman Creek	Bear Creek	09/06/1915	38 S	1W	WM	20	SE NW	2100 FEET SOUTH AND 1500 FEET EAST FROM THE NW CORNER OF SECTION 20
Coleman Creek	Bear Creek	09/06/1915	38 S	1 W	WM	17	SE SE	TALENT MIDDLE CANAL; 900 FEET NORTH AND 1100 FEET WEST FROM THE SE CORNER OF SECTION 17
Kenutchen Creek (Knudsen Creek)	Bear Creek	09/06/1915	38 S	1 E	WM	18	SW NW	1450 FEET SOUTH AND 700 FEET EAST FROM THE NW CORNER OF SECTION 18

Source	Trib.	Priority Date	Twp	Rng	Mer	Sec	Q-Q	Measured Distances/Description
Meyers Creek (Myers Creek)	Bear Creek	09/06/1915	38 S	1 E	WM	20	SE SE	700 FEET NORTH AND 20 FEET WEST FROM THE SE CORNER OF SECTION 20
Butler Creek	Bear Creek	09/06/1915	38 S	1 E	WM	28	SE NW	2500 FEET SOUTH AND 2000 FEET EAST FROM THE NW CORNER OF SECTION 28
Keene Creek and Keene Creek Reservoir (Hyatt Reservoir)	Jenny Creek	05/23/1912	--	--	--	--	--	SOURCES ARE TRIBUTARIES OF JENNY CREEK IN THE KLAMATH RIVER BASIN. LIMITED TO 100 CFS
Keene Creek	Jenny Creek	09/06/1915	39 S	3 E	WM	16	SE SE	HYATT RESERVOIR; 15 FEET NORTH AND 1200 FEET WEST FROM THE SE CORNER OF SECTION 16
Keene Creek	Jenny Creek	09/06/1915	39 S	3 E	WM	20	SE SE	REDIVERSION-LITTLE HYATT POOL DIVERSION; 800 FEET NORTH AND 750 FEET WEST FROM THE SE CORNER OF SECTION 20
Keene Creek	Jenny Creek	09/06/1915	39 S	3 E	WM	33	SW SW	REDIVERSION AT KEENE CREEK DIVERSION DAM (beginning point of Green Springs Tunnel); 1200 FEET NORTH AND 1200 FEET EAST FROM THE SW CORNER OF SECTION 33
Emigrant Reservoir	Emigrant Creek	01/27/1920	39 S	2 E	WM	20	SE SE	POINT OF DIVERSION IS LOCATED AT THE TOE OF EMIGRANT DAM

RECEIVED

DEC 28 2020

OWRD

Certificate 83727: Authorized Sources, Tributaries (Trib.), and description of Points of Diversion:

Source	Tributary	Twp	Rng	Mer	Sec	Q-Q	Measured Distances
Emigrant Creek and Emigrant Reservoir	Bear Creek	39 S	2 E	WM	20	SE SE	The point of diversion is located at the outlet of Emigrant Reservoir.
South Fork Little Butte Creek	Little Butte Creek	37 S	4 E	WM	16	SE SE	1240 FEET NORTH AND 1100 FEET WEST FROM THE SE 1/4 CORNER OF SECTION 16
Conde Creek	South Fork Little Butte Creek	38 S	3 E	WM	9	SW SW	1320 FEET NORTH AND 600 FEET EAST FROM THE SW CORNER OF SECTION 9
Dead Indian Creek	South Fork Little Butte Creek	38 S	3 E	WM	15	SE SW	1310 FEET NORTH AND 1100 FEET WEST FROM THE SOUTH 1/4 CORNER OF SECTION 15
Daley Creek	South Fork Little Butte Creek	37 S	4 E	WM	34	SW SE	750 FEET NORTH AND 480 FEET EAST FROM THE SOUTH 1/4 CORNER OF SECTION 34
Beaver Dam Creek	South Fork Little Butte Creek	38 S	4 E	WM	4	NE SW	2000 FEET NORTH AND 1800 FEET EAST FROM THE SW CORNER OF SECTION 4
Pole Bridge Creek	South Fork Little Butte Creek	37 S	4 E	WM	28	SE NW	1380 FEET SOUTH AND 2000 FEET EAST FROM THE NW CORNER OF SECTION 28
Deadwood Creek	South Fork Little Butte Creek S	38 S	4 E	WM	6	NE SE	Not specified on certificate.
Keene Creek and Keene Creek Reservoir	Jenny Creek	39 S	3 E	WM	16	SE SE	HYATT RESERVOIR; 15 FEET NORTH AND 1200 FEET WEST FROM THE SE CORNER OF SECTION 16
Keene Creek and Keene Creek Reservoir	Jenny Creek	39 S	3 E	WM	20	SE SE	REDIVERSION AT LITTLE HYATT POOL DIVERSION; 800 FEET NORTH AND 750 FEET WEST FROM THE SE CORNER OF SECTION 20
Keene Creek and Keene Creek Reservoir	Jenny Creek	39 S	3 E	WM	33	SW SW	KEENE CREEK DIVERSION DAM (beginning of Green Springs Tunnel); 1200 FEET NORTH AND 1200 FEET EAST FROM THE SW CORNER OF SECTION 33
Grizzly Creek and Howard Prairie Reservoir	Jenny Creek	38 S	4 E	WM	32	E1/2 of SW1/4	Not specified on certificate
Soda Creek	Grizzly Creek	39 S	4 E	WM	8	SW NW	2200 FEET SOUTH AND 60 FEET EAST FROM THE NW CORNER OF SECTION 8
Little Beaver Creek	Jenny Creek	39 S	4 E	WM	19	SE SW	600 FEET NORTH AND 1930 FEET EAST FROM THE SW CORNER OF SECTION 19



**District Permanent Water Right Transfer Application
Supplemental Form A**

RECEIVED
DEC 28 2020
OWRD

DESCRIPTION OF PROPOSED CHANGE(S) TO A WATER RIGHT

List only one water right per page. **A separate Supplemental Form A must be completed for each** certificate, permit, decree, or other right involved in the proposed transfer.

Attach additional copies of Supplemental Form A as needed to describe other certificates, permits, decrees or other rights involved in this transfer.

1. CURRENT WATER RIGHT INFORMATION

Water Right Subject to Transfer (check and complete one of the following):

<input checked="" type="checkbox"/> Certificated Right	79212	
	Certificate Number	
<input type="checkbox"/> Adjudicated, Non-certificated Right	_____	Page Number
	Name of Decree	
<input type="checkbox"/> Permit for which Proof has been Approved	-	Date Claim of Beneficial Use Submitted
	Permit Number	
<input type="checkbox"/> Transferred Right for which Proof has been Filed	-	Date Claim of Beneficial Use Submitted
	Previous Transfer Number	
<input type="checkbox"/> Permit for Supplemental Irrigation	-	
	Permit Number	

- Name on Permit, Certificate, or Decree: Talent Irrigation District
- Priority Date(s): 5/23/1912

If there are **multiple Priority Dates** identified on the water right, any information provided in Supplemental Form A of this application must identify which priority date is associated with each of the authorized points of diversion or appropriation and places of use.

Source(s) of Water to be Affected by Transfer: See Attached

Tributary to: See Attached

- Are there **other water rights**, Permits or Ground Water Registrations associated with this land?

Yes No

If **“Yes”**, what are the Permit, Registration or Certificate Numbers? 83727

Any “layered” water use or a right that is supplemental to a primary right proposed for transfer **must be included in the transfer or be cancelled.**

▪ Certificate Number or other identifying number: 79212

POD / POA #	PRIORITY DATE	USE	LEGAL DESCRIPTION										ACRES	USER NAME	DINN
			TWP	RNG	SEC	QQ	DLC	GOV'T LOT	TAX LOT						
	5/23/1912	IR (P)	39 S	1 E	24	NE						102	0.25	Cota, George/Barbara	19-3
	5/23/1912	IR (P)	39 S	1 E	24	SE						102	2.68	Cota, George/Barbara	19-3
	5/23/1912	IR (P)	40 S	2 E	05	NE	38					200	1.00	Lieber, Jennifer	20-2
	5/23/1912	IR (P)	38 S	1 E	30	NW SE						3000	0.70	Ashland Country Estates, LLC	20-3
	5/23/1912	IR (P)	38 S	1 E	30	NE SE						3000	0.30	Ashland Country Estates, LLC	20-3
												TOTAL	4.93		

RECEIVED

DEC 28 2020

OWRD

13585



District Permanent Water Right Transfer Application Supplemental Form A

RECEIVED
DEC 28 2020
OWRD

DESCRIPTION OF PROPOSED CHANGE(S) TO A WATER RIGHT

List only one water right per page. A **separate Supplemental Form A must be completed for each** certificate, permit, decree, or other right involved in the proposed transfer.

Attach additional copies of Supplemental Form A as needed to describe other certificates, permits, decrees or other rights involved in this transfer.

1. CURRENT WATER RIGHT INFORMATION

Water Right Subject to Transfer (check and complete one of the following):

<input checked="" type="checkbox"/> Certificated Right	83727	
	Certificate Number	
<input type="checkbox"/> Adjudicated, Non-certificated Right	_____	Page Number
	Name of Decree	
<input type="checkbox"/> Permit for which Proof has been Approved	-	Date Claim of Beneficial Use Submitted
	Permit Number	
<input type="checkbox"/> Transferred Right for which Proof has been Filed	-	Date Claim of Beneficial Use Submitted
	Previous Transfer Number	
<input type="checkbox"/> Permit for Supplemental Irrigation	-	
	Permit Number	

- Name on Permit, Certificate, or Decree: Talent Irrigation District
- Priority Date(s): 9/16/1915

If there are **multiple Priority Dates** identified on the water right, any information provided in Supplemental Form A of this application must identify which priority date is associated with each of the authorized points of diversion or appropriation and places of use.

Source(s) of Water to be Affected by Transfer: See Attached

Tributary to: See Attached

- Are there **other water rights**, Permits or Ground Water Registrations associated with this land?
 - Yes No

If “**Yes**”, what are the Permit, Registration or Certificate Numbers? 79212

Any “layered” water use or a right that is supplemental to a primary right proposed for transfer **must be included in the transfer or be cancelled.**

▪ Certificate Number or other identifying number: 83727

The following information must be provided only for those points of diversion or appropriation that are involved in the transfer.

If a point of diversion or appropriation is not numbered on the decree or water right certificate or permit, assign it a unique number in the following table (e.g. POD #1 or POA(well) #1). Use the number to refer to the point of diversion or appropriation serving the place of use described in Tables I and II. Note: Permanent district transfers do not allow for a change in point of diversion or appropriation to serve the proposed place of use.

Government lot and donation land claim numbers must be included in the table below **only** if the information is reflected on the existing water right.

Location of Existing Authorized Point(s) of Diversion (POD) or Appropriation (POA):
(i.e., the allowed point(s) of diversion or appropriation listed on the water right for the "FROM" or "OFF" lands)

AUTHORIZED POINT(S) OF DIVERSION (POD) or APPROPRIATION (POA)						
POD# or POA#	TWP	RNG	SEC	QQ	DLC	GOV'T LOT

13585

RECEIVED
DEC 23 2020
OWRD

▪ Certificate Number or other identifying number: 83727

Provided the district filed notice of a change in place of use pursuant to OAR 690-385-4100, reference the District Internal Notice Number (DINN) used to describe the change(s) to be made permanent by this transfer.

Government lot (GOV'T LOT) and donation land claim numbers (DLC) must be included in the tables below **only** if the information is reflected on the existing water right.

POD# or POA#	PRIORITY DATE	USE	TABLE I. – AUTHORIZED PLACE OF USE										ACRES	USER NAME	DINN					
			LEGAL DESCRIPTION							TAX LOT	GOV'T LOT	DLC				QQ	SEC	RNG	TWP	
			T	R	S	E	S	E	SE											
	9/16/1915	IR (P)	37	S	1	W	26	SW SE								104			Mahar/Duke/Quail Run, LLC	19-2
	9/16/1915	IR (P)	37	S	1	W	26	SE SW								104			Mahar/Duke/Quail Run, LLC	19-2
	9/16/1915	IR (S)	38	S	1	W	25	SW NW								8200			Cota Homes, LLC	19-3
	9/16/1915	IR (S)	38	S	1	W	25	NW SW								8200			Cota Homes, LLC	19-3
	9/16/1915	IR (S)	38	S	1	W	25	NE SW								300			Cota-Mahar, LLC	19-3
	9/16/1915	IR (S)	38	S	1	W	25	NW SW								300			Cota-Mahar, LLC	19-3
	9/16/1915	IR (P)	38	S	2	W	02	NW NE								4200			Cota-Mahar, LLC	19-3
	9/16/1915	IR (P)	39	S	1	E	12	NW NW								318			Shahin, Habib/Soriano, Miriam	20-1
	9/16/1915	IR (S)	38	S	1	W	10	NW NE								100			Arrowhead Ranch Holding Co., LLC	20-2
1	9/16/1915	IR (S)	38	S	1	W	10	NW NE								100			Arrowhead Ranch Holding Co., LLC	20-3
3																				
5																				
8																				
5																				
																TOTAL				11.62

RECEIVED
DEC 23 2020

OWRD

▪ Certificate Number or other identifying number: 83727

POD / POA #	PRIORITY DATE	USE	LEGAL DESCRIPTION											ACRES	USER NAME	DINN
			TWP	RNG	SEC	QQ	DLC	GOV'T LOT	TAX LOT	PLACE OF USE						
										SW	NE	NW	SE			
	9/16/1915	IR (P)	38 S	1 E	20		SW						501	2.71	Ranch at 42, LLC	19-2
	9/16/1915	IR (P)	38 S	1 E	20		NW						501	3.01	Ranch at 42, LLC	19-2
	9/16/1915	IR (S)	39 S	1 E	24		NE						102	0.25	Cota, George/Barbara	19-3
	9/16/1915	IR (S)	39 S	1 E	24		SE						102	2.68	Cota, George/Barbara	19-3
	9/16/1915	IR (P)	39 S	1 E	24		SE						102	0.42	Cota, George/Barbara	19-3
	9/16/1915	IR (P)	38 S	2 W	13		SE						2621	0.35	Tutland, Guy/Rosemary	20-1
	9/16/1915	IR (P)	38 S	2 W	13		NE						2621	0.20	Tutland, Guy, Rosemary	20-1
	9/16/1915	IR (S)	40 S	2 E	05		NE	38					200	1.00	Lieber, Jennifer	20-2
	9/16/1915	IR (S)	38 S	1 E	30		NW						3000	0.70	Ashland Country Estates, LLC	20-3
	9/16/1915	IR (S)	38 S	1 E	30		NE						3000	0.30	Ashland Country Estates, LLC	20-3
															RECEIVED	
															DEC 28 2020	
															OWRD	
													TOTAL	11.62		

13585



Oregon Water Resources Department
 725 Summer Street NE, Suite A
 Salem, Oregon 97301-1266
 (503) 986-0900
 www.wrd.state.or.us

Notice of District Permanent Water Right Transfer

Filing of this notice must occur prior to making the change and must be included in the district's permanent transfer application, which is due no later than the end of the calendar year.

1. APPLICANT INFORMATION

RECEIVED
 DEC 28 2020
 OWRD

District: Talent Irrigation District

Contact Person: Wanda Derry

Phone: 541-535-1529

Mailing Address: PO Box 467

City: Talent

State: OR

Zip: 97540

*Fax: 541-535-4108

*E-Mail address: tid@talentid.org

**Optional information*

District Internal Notice Number (DINN): 19-2

2. PROPOSED CHANGE(S) TO WATER RIGHT(S)

Pursuant to ORS 540.580 and OAR Chapter 690, Division 385, the district is providing the Water Resources Department this notice of a proposed change in place of use prior to making the change. The district proposes to change the place of use for the following water rights:

CERTIFICATE NUMBER	PERMIT or TRANSFER NUMBER	DECREE (name, volume, and page)
	-	
83727	-	
	-	

3. AUTHORIZED POINTS OF DIVERSION (POD) OR APPROPRIATION (POA)

The authorized point(s) of diversion (POD) or appropriation (POA) for the water rights affected by this notice are as follows:

DECREE or CERTIFICATE	PERMIT or TRANSFER	POD / POA #	LOCATION – MEASURED DISTANCES
83727	-		See Attached
	-		

13585

4. PROPOSED CHANGES TO THE WATER RIGHT

The district proposes to change the place of use of the described water rights from the authorized location listed in Table I to the location listed in Table II.

TABLE I – AUTHORIZED PLACE OF USE (POU)												
CERTIFICATE DECREE or PERMIT	POD / POA #	PRIORITY DATE	USE	LEGAL DESCRIPTION					ACRES	USER NAME		
				TWP	RNG	SEC	QQ	DLC			GOV'T LOT	TAX LOT
83727		9/16/1915	IR (p)	37S	1W	26	SWSE	-	-	104	0.02	Mahar/Duke Quail Run, LLC
83727		9/16/1915	IR (p)	37S	1W	26	SESW	-	-	104	5.70	Mahar/Duke Quail Run, LLC
											TOTAL:	5.72

TABLE II – PROPOSED PLACE OF USE (POU)												
CERTIFICATE DECREE or PERMIT	POD / POA #	PRIORITY DATE	USE	LEGAL DESCRIPTION					ACRES	USER NAME		
				TWP	RNG	SEC	QQ	DLC			GOV'T LOT	TAX LOT
83727		9/16/1915	IR (p)	38S	1E	20	SWNE	-	-	501	2.71	Ranch at 42, LLC
83727		9/16/1915	IR (p)	38S	1E	20	NWSE	-	-	501	3.01	Ranch at 42, LLC
											TOTAL:	5.72

13585

RECEIVED

DEC 28 2020


OWRD

5. MAPS and AUTHORIZATIONS

- Enclosed is a map for the proposed change in place of use meeting the standards of OAR Chapter 690, Division 385.
- The water rights affected by this notice are not subject to forfeiture for nonuse under ORS 540.610.
- Each user affected by the proposed transfer has provided written authorization for the transfer and such authorization is on file with the district.
- The water rights affected by this change do not require a Land Use Compatibility Statement because ALL of the following apply: a) a change in place of use only, b) a change that does not involve the placement or modification of structures, c) the use of water is for irrigation **only** and d) the use is located within an irrigation district or an exclusive farm use zone.
- The undersigned understand and acknowledge that the proposed change in place of use is subject to the approval of the Water Resources Department. The undersigned also understand and acknowledge that if the Water Resources Department finds the change in place of use allowed by the district under this notice results in injury to an existing water right, the Department may direct the district to cease delivery of water to the proposed place of use or direct the district to mitigate the injury.

6. SIGNATURES

I certify that to the best of my knowledge the information contained in this Notice of District Permanent Transfer is true and accurate.




 Signature of District Manager

7-23-19

 Date

RECEIVED
 DEC 28 2020
 OWRD

Jim Pendleton, District Manager
 Type or Print Name of District Manager




 Signature of User
 (authorized place of use)
 MAHAR/DUKE QUAIL RUN, LLC

6/19/19

 Date

Signature of User
 (authorized place of use)

_____ Date



 Signature of User
 (proposed place of use)

6/18/19

 Date

Signature of User
 (proposed place of use)

_____ Date

INSTRUCTIONS FOR FILING NOTICE:

- 1) Pursuant to OAR 690-385-4100(3), the district shall deliver this Notice Form and Map(s) to the local Watermaster prior to delivering water to the proposed place of use.
- 2) Pursuant to OAR 690-385-4100(4), the district also shall concurrently deliver a copy of only the Notice Form (the inclusion of maps is not necessary) to Oregon Water Resources Department 725 Summer Street NE, Suite A Salem, OR 97301-1271.



Oregon Water Resources Department
 725 Summer Street NE, Suite A
 Salem, Oregon 97301-1266
 (503) 986-0900
 www.wrd.state.or.us

Notice of District Permanent Water Right Transfer

Filing of this notice must occur prior to making the change and must be included in the district's permanent transfer application, which is due no later than the end of the calendar year.

1. APPLICANT INFORMATION

RECEIVED

DEC 28 2020

OWRD

District: Talent Irrigation District

Contact Person: Wanda Derry

Phone: 541-535-1529

Mailing Address: PO Box 467

City: Talent State: OR

Zip: 97540

*Fax: 541-535-1529

*E-Mail address: tid@talentid.org

**Optional information*

District Internal Notice Number (DINN): 19-3

2. PROPOSED CHANGE(S) TO WATER RIGHT(S)

Pursuant to ORS 540.580 and OAR Chapter 690, Division 385, the district is providing the Water Resources Department this notice of a proposed change in place of use prior to making the change. The district proposes to change the place of use for the following water rights:

CERTIFICATE NUMBER	PERMIT or TRANSFER NUMBER	DECREE (name, volume, and page)
79212	-	
83727	-	
	-	

3. AUTHORIZED POINTS OF DIVERSION (POD) OR APPROPRIATION (POA)

The authorized point(s) of diversion (POD) or appropriation (POA) for the water rights affected by this notice are as follows:

DECREE or CERTIFICATE	PERMIT or TRANSFER	POD / POA #	LOCATION - MEASURED DISTANCES
79212	-		See Attached
83727	-		See Attached
	-		

13585

4. PROPOSED CHANGES TO THE WATER RIGHT

CORRECTED 7/14/2020

The district proposes to change the place of use of the described water rights from the authorized location listed in Table I to the location listed in Table II.

CERTIFICATE DECREE or PERMIT	POD / POA #	PRIORITY DATE	USE	LEGAL DESCRIPTION						ACRES	USER NAME	
				TWP	RNG	SEC	QQ	DLC	GOV'T LOT			TAX LOT
				TABLE I – AUTHORIZED PLACE OF USE (POU)								
79212		5/23/1912	IR (P)	38 S	1 W	25	SW NW			8200	0.03	Cota Homes, LLC
83727		9/16/1915	IR (S)	38 S	1 W	25	SW NW			8200	0.03	Cota Homes, LLC
79212		5/23/1912	IR (P)	38 S	1 W	25	NW SW			8200	0.90	Cota Homes, LLC
83727		9/16/1915	IR (S)	38 S	1 W	25	NW SW			8200	0.90	Cota Homes, LLC
79212		5/23/1912	IR (P)	38 S	1 W	25	NE SW			300	1.20	Cota-Mahar, LLC
83727		9/16/1915	IR (S)	38 S	1 W	25	NE SW			300	1.20	Cota-Mahar, LLC
79212		5/23/1912	IR (P)	38 S	1 W	25	NW SW			300	0.80	Cota-Mahar, LLC
83727		9/16/1915	IR (S)	38 S	1 W	25	NW SW			300	0.80	Cota-Mahar, LLC
83727		9/16/1915	IR (P)	38 S	2 W	02	NW NE			4200	0.42	Southwest Medford LLC
TOTAL:										3.35		

CERTIFICATE DECREE or PERMIT	POD / POA #	PRIORITY DATE	USE	LEGAL DESCRIPTION						ACRES	USER NAME	
				TWP	RNG	SEC	QQ	DLC	GOV'T LOT			TAX LOT
				TABLE II – PROPOSED PLACE OF USE (POU)								
79212		5/23/1912	IR (P)	39 S	1 E	24	NE NE			102	0.25	Cota, George/Barbara
83727		9/16/1915	IR (S)	39 S	1 E	24	NE NE			102	0.25	Cota, George/Barbara
79212		5/23/1912	IR (P)	39 S	1 E	24	SE NE			102	2.68	Cota, George/Barbara
83727		9/16/1915	IR (S)	39 S	1 E	24	SE NE			102	2.68	Cota, George/Barbara
83727		9/16/1915	IR (P)	39 S	1 E	24	SE NE			102	.42	Cota, George/Barbara
1												
3												
5												
8												
5												
TOTAL:										3.35		

RECEIVED

DEC 28 2020

OWRD

5. MAPS and AUTHORIZATIONS

- Enclosed is a map for the proposed change in place of use meeting the standards of OAR Chapter 690, Division 385.
- The water rights affected by this notice are not subject to forfeiture for nonuse under ORS 540.610.
- Each user affected by the proposed transfer has provided written authorization for the transfer and such authorization is on file with the district.
- The water rights affected by this change do not require a Land Use Compatibility Statement because ALL of the following apply: a) a change in place of use only, b) a change that does not involve the placement or modification of structures, c) the use of water is for irrigation **only** and d) the use is located within an irrigation district or an exclusive farm use zone.
- The undersigned understand and acknowledge that the proposed change in place of use is subject to the approval of the Water Resources Department. The undersigned also understand and acknowledge that if the Water Resources Department finds the change in place of use allowed by the district under this notice results in injury to an existing water right, the Department may direct the district to cease delivery of water to the proposed place of use or direct the district to mitigate the injury.


RECEIVED

DEC 28 2020

OWRD

6. SIGNATURES

I certify that to the best of my knowledge the information contained in this Notice of District Permanent Transfer is true and accurate.

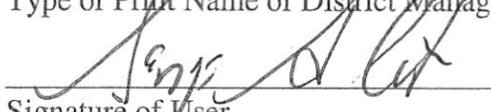


 Signature of District Manager

5-29-2020

 Date


Jim Pendleton, District Manager
 Type or Print Name of District Manager

DC x 

 Signature of User
 (authorized place of use)

6/11/19


 Date

↑ 

 Signature of User
 (authorized place of use)

6/11/19


 Date

x 

 Signature of User
 (proposed place of use)

6/11/19

 Date

x 

 Signature of User
 (proposed place of use)

6/11/19

 Date

INSTRUCTIONS FOR FILING NOTICE:

- 1) Pursuant to OAR 690-385-4100(3), the district shall deliver this Notice Form and Map(s) to the local Watermaster prior to delivering water to the proposed place of use.
- 2) Pursuant to OAR 690-385-4100(4), the district also shall concurrently deliver a copy of only the Notice Form (the inclusion of maps is not necessary) to Oregon Water Resources Department 725 Summer Street, NE, Suite A Salem, OR 97301-1271.

13585



I, Christine Walker, County Clerk for Jackson County, Oregon, certify that the instrument identified herein was recorded in the Clerk records.
Christine Walker - County Clerk

After Recording Return To:
TALENT IRRIGATION DISTRICT
PO Box 467
104 West Valley View Road
Talent, OR 97540

Quitclaim No.: 2017-1 Southwest Medford LLC

RECEIVED

DEC 28 2020

OWRD

**QUITCLAIM DEED
FOR TRANSFER OF ALL INTEREST IN A WATER RIGHT**

Grantor, **Southwest Medford LLC**, releases and quitclaims to Talent Irrigation District all rights, title and interest in the following: By this agreement and signed transfer application form, Grantor, the owner of the lands listed under the legal description, release their claim and responsibility for **.42 acre(s)** of Talent Irrigation District water rights that are appurtenant to the lands listed below under the legal description, to Talent Irrigation District. Talent Irrigation District may elect to complete the transfer application and submit it the Water Resources Department for approval of use of the water right at a new location and/or use. Talent Irrigation District may attach this agreement to the Oregon Water Resources Department lease form and file with the District's annual Short Term Water Right Lease Agreement. (The extent or amount of water rights subject to transfer, at the time of transfer, will be determined by the Oregon Water Resources Department.)

Furthermore, upon signing of this agreement and the accompanying transfer application, the property owned by the Grantor listed above, shall no longer be liable for any incurred annual district charges pertaining to the **.42 acre(s)** of water right after the date of signing. The water right in question is further described as a portion of Certificate #79212 (perfected under Permits S-1382, S-1383 and S-4537) with a priority date of May 23, 1912 and Certificate #83727 (perfected under Permit S-25915) with a priority date of September 6, 1915; located within the following legal description:

Commencing at a point in the center of the County Road, said point being North 23.70 chains and North 76°15' West 31.385 chains from the southeast corner of Donation Land Claim 40 in Township 38 South, Range 2 West of the Willamette Meridian in Jackson County, Oregon; thence North 479.38 feet to the true point of beginning; thence continue North 1036.0 feet to the northwest corner of the first tract described in Volume 411 Page 442 of the Deed Records of Jackson County, Oregon; thence East 351.0 feet to the northeast corner thereof; then South, along the east line of said tract, 1036.0 feet, more or less, to a point East of the true point of beginning; thence West 351.0 feet to the true point of beginning.

Also including:

Commencing at a point in the center of the old County Road, said point being North 1564.20 feet and North 76°15' West, 1328.58 feet from the southeast corner of Donation Land Claim No. 40 in Township 38 South, Range 2 West of the Willamette Meridian in Jackson County, Oregon; thence North 624.85 feet to the true point of beginning, thence continue North 1068.79 feet to the north line of tract described in Volume 242, Page 566, Jackson County, Oregon, Deed Records; thence West, along said line, 376.86 feet to a point on the east line of tract described in Volume 411, Page 444, Jackson County, Oregon, Deed Records; thence South along said line, 911.531 feet, more or less, to a point North 76°15' West of the true point of beginning; thence South 76°15' East 383.79 feet, more or less, to the true point of beginning.

Excepting Therefrom:

Commencing at a point in the center of the old County Road, said point being North 1564.20 feet and North 76°15' West 1328.58 feet from the southeast corner of Donation Land Claim No. 40 in Township 38 South, Range 2 West of the Willamette Meridian in Jackson County, Oregon; thence North 1685.64 feet to a point on the north line of tract described in Volume 242 Page 566, Jackson County, Oregon Deed Records, for the true point of beginning; thence South 565.0 feet; thence West 94.20 feet, thence North 565.0 feet, to said north line; thence East 94.20 feet to the true point of beginning.

Also Excepting Therefrom:

Commencing at a point in the center of the old County Road, said point being North 1564.20 feet and North 76°15' West 1328.58 feet from the southeast corner of Donation Land Claim No. 40 in Township 38 South, Range 2 West of the Willamette Meridian in Jackson County, Oregon; thence North 1120.64 feet to a point 565.0 feet south of the north line of tract described in Volume 242, Page 566, Jackson County, Oregon, Deed Records; thence west 130.20 feet to the true point of beginning; thence North 565.0 feet to the north line of said tract described in Volume 242 Page 566, Jackson County, Oregon, Deed Records; thence East 36.0 feet; thence South 565.0 feet; thence West 36.0 feet to the true point of beginning.

Also Excepting Therefrom:

Commencing at a point in the center of the old County Road, said point being North 1564.20 feet and North 76°15' West 1328.58 feet from the southeast corner of Donation Land Claim No. 40 in Township 38 South, Range 2 West of the Willamette Meridian in Jackson County, Oregon; thence North 624.85 feet to the true point of beginning; thence continue North 495.79 feet to a point 565.0 feet South of the North line of tract described in Volume 242 Page 566, Jackson County, Oregon, Deed Records; thence West 94.2 feet; thence South to a point North 76°15' West of the true point of beginning; thence South 76°15' East 94.2 feet, more or less, to the true point of beginning.

Also Excepting Therefrom:


Commencing at a point in the center of the old County Road, said point being North 1564.20 feet and North 76°15' West 1328.58 feet from the southeast corner of Donation Land Claim No. 40 in Township 38 South, Range 2 West of the Willamette Meridian in Jackson County, Oregon; thence North, 1120.64 feet to a point 565.0 feet south of the north line of tract described in Volume 242 Page 566 of the Deed Records of Jackson County, Oregon; thence West 130.2 feet to the true point of beginning; thence East 36.0 feet to the northwest corner of tract described in deed recorded May 2, 1968 as Document No. 68-04621, Official Records of Jackson County, Oregon; thence South, along the west line of said tract to the southwest corner thereof; thence North 76°15' West 36.0 feet, more or less to a point South of the true point of beginning; thence North to the point of beginning.

38-2W-02AB-4200 located on Broadview Avenue, Medford, OR 97501

This agreement is binding upon the heirs, executors, administrators, successors, and permitted assigns of the parties to this agreement.

Consideration for this Quitclaim is \$ 0.00.

Grantor:


Southwest Medford LLC by George Cota


Date: 1/26/17

STATE OF OREGON

COUNTY OF JACKSON

This instrument was acknowledged before me on January 26, 2017 by George Cota of Southwest Medford LLC to be his voluntary act and deed.




Notary Public – State of Oregon

13585

RECEIVED

DEC 28 2020

OWRD

Talent Irrigation District:

[Handwritten Signature]

Date: January 26, 2017

Jim Pendleton, Secretary/Manager

STATE OF OREGON

COUNTY OF JACKSON

This instrument was acknowledged before me on January 26, 2017 by Jim Pendleton, Secretary/Manager of the Talent Irrigation District to be his voluntary act and deed.



[Handwritten Signature]

Notary Public - State of Oregon

Tax Statement: No Change

13585



Oregon Water Resources Department
 725 Summer Street NE, Suite A
 Salem, Oregon 97301-1266
 (503) 986-0900
 www.wrd.state.or.us

Notice of District Permanent Water Right Transfer

Filing of this notice must occur prior to making the change and must be included in the district's permanent transfer application, which is due no later than the end of the calendar year.

1. APPLICANT INFORMATION

District: Talent Irrigation District

Contact Person: Wanda Derry

Phone: 541-535-1529

Mailing Address: PO Box 467

City: Talent State: OR

Zip: 97540

*Fax: 541-535-4108

*E-Mail address: tid@talentid.org

**Optional information*

District Internal Notice Number (DINN): 20-1

RECEIVED

DEC 28 2020

OWRD

2. PROPOSED CHANGE(S) TO WATER RIGHT(S)

Pursuant to ORS 540.580 and OAR Chapter 690, Division 385, the district is providing the Water Resources Department this notice of a proposed change in place of use prior to making the change. The district proposes to change the place of use for the following water rights:

CERTIFICATE NUMBER	PERMIT or TRANSFER NUMBER	DECREE (name, volume, and page)
S-83727	-	
	-	
	-	

3. AUTHORIZED POINTS OF DIVERSION (POD) OR APPROPRIATION (POA)

The authorized point(s) of diversion (POD) or appropriation (POA) for the water rights affected by this notice are as follows:

DECREE or CERTIFICATE	PERMIT or TRANSFER	POD / POA #	LOCATION - MEASURED DISTANCES
S-83727	-		SEE ATTACHED
	-		
	-		

RECEIVED

APR 16 2021 3 58 5

TALENT
 IRRIGATION DISTRICT

Mar 2015

5. MAPS and AUTHORIZATIONS

- Enclosed is a map for the proposed change in place of use meeting the standards of OAR Chapter 690, Division 385.
- The water rights affected by this notice are not subject to forfeiture for nonuse under ORS 540.610.
- Each user affected by the proposed transfer has provided written authorization for the transfer and such authorization is on file with the district.
- The water rights affected by this change do not require a Land Use Compatibility Statement because ALL of the following apply: a) a change in place of use only, b) a change that does not involve the placement or modification of structures, c) the use of water is for irrigation **only** and d) the use is located within an irrigation district or an exclusive farm use zone.
- The undersigned understand and acknowledge that the proposed change in place of use is subject to the approval of the Water Resources Department. The undersigned also understand and acknowledge that if the Water Resources Department finds the change in place of use allowed by the district under this notice results in injury to an existing water right, the Department may direct the district to cease delivery of water to the proposed place of use or direct the district to mitigate the injury.

6. SIGNATURES

I certify that to the best of my knowledge the information contained in this Notice of District Permanent Transfer is true and accurate.



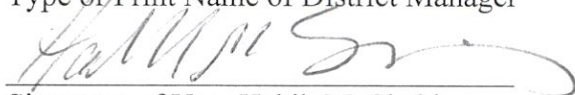
 Signature of District Manager

4-23-2020
 Date

RECEIVED

DEC 28 2020


Jim Pendleton, District Manager
 Type or Print Name of District Manager



 Signature of User Habib M. Shahin
 (authorized place of use)


4/16/2020
 Date

OWRD



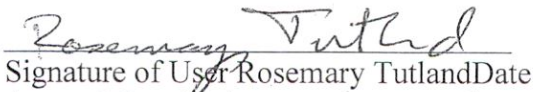
 Signature of User Miriam Soriano
 (authorized place of use)

4/16/2020
 Date



 Signature of User Guy Dennis Tutland
 (proposed place of use)

4/9/20
 Date



 Signature of User Rosemary Tutland
 (proposed place of use)

4/9/20
 Date

13585



Oregon Water Resources Department
 725 Summer Street NE, Suite A
 Salem, Oregon 97301-1266
 (503) 986-0900
 www.wrd.state.or.us

Notice of District Permanent Water Right Transfer

RECEIVED
 DEC 28 2020
 OWRD

Filing of this notice must occur prior to making the change and must be included in the district's permanent transfer application, which is due no later than the end of the calendar year.

1. APPLICANT INFORMATION

District: Talent Irrigation District

Contact Person: Wanda Derry

Phone: 541-535-1529

RECEIVED

Mailing Address: PO Box 467

APR 23 2020

City: Talent

State: OR

Zip: 97540

TALENT
 IRRIGATION DISTRICT

*Fax: 541-535-4108

*E-Mail address: tid@talentid.org

**Optional information*

District Internal Notice Number (DINN): 20-2

2. PROPOSED CHANGE(S) TO WATER RIGHT(S)

Pursuant to ORS 540.580 and OAR Chapter 690, Division 385, the district is providing the Water Resources Department this notice of a proposed change in place of use prior to making the change. The district proposes to change the place of use for the following water rights:

CERTIFICATE NUMBER	PERMIT or TRANSFER NUMBER	DECREE (name, volume, and page)
S-79212	-	
S-83727	-	
	-	

3. AUTHORIZED POINTS OF DIVERSION (POD) OR APPROPRIATION (POA)

The authorized point(s) of diversion (POD) or appropriation (POA) for the water rights affected by this notice are as follows:

DECREE or CERTIFICATE	PERMIT or TRANSFER	POD / POA #	LOCATION – MEASURED DISTANCES
S-79212	-		See Attached
S-83727	-		See Attached
	-		

13585

4. PROPOSED CHANGES TO THE WATER RIGHT

The district proposes to change the place of use of the described water rights from the authorized location listed in Table I to the location listed in Table II.

TABLE II - PROPOSED PLACE OF USE (POU)													
CERTIFICATE DECREE or PERMIT	POD / POA #	PRIORITY DATE	USE	LEGAL DESCRIPTION								ACRES	USER NAME
				TWP	RNG	SEC	QQ	DLC	GOV'T LOT	TAX LOT			
S-79212		5/23/1912	IR (P)	38S	1W	10	NWNE	-	3	100	1.00	Arrowhead Ranch Holding Company LLC	
S-83727		9/16/1915	IR (S)	38S	1W	10	NWNE	-	3	100	1.00	Arrowhead Ranch Holding Company LLC	
TOTAL:										1.00			
TABLE I - AUTHORIZED PLACE OF USE (POU)													
CERTIFICATE DECREE or PERMIT	POD / POA #	PRIORITY DATE	USE	LEGAL DESCRIPTION								ACRES	USER NAME
				TWP	RNG	SEC	QQ	DLC	GOV'T LOT	TAX LOT			
S-79212		5/23/1912	IR (P)	40S	2E	5	NENE	38	-	200	1.00	Lieber, Jennifer W.	
S-83727		9/16/1915	IR (S)	40S	2E	5	NENE	38	-	200	1.00	Lieber, Jennifer W.	
TOTAL:										1.00			


1
3
5
8
5

5. MAPS and AUTHORIZATIONS

- Enclosed is a map for the proposed change in place of use meeting the standards of OAR Chapter 690, Division 385.
- The water rights affected by this notice are not subject to forfeiture for nonuse under ORS 540.610.
- Each user affected by the proposed transfer has provided written authorization for the transfer and such authorization is on file with the district.
- The water rights affected by this change do not require a Land Use Compatibility Statement because ALL of the following apply: a) a change in place of use only, b) a change that does not involve the placement or modification of structures, c) the use of water is for irrigation **only** and d) the use is located within an irrigation district or an exclusive farm use zone.
- The undersigned understand and acknowledge that the proposed change in place of use is subject to the approval of the Water Resources Department. The undersigned also understand and acknowledge that if the Water Resources Department finds the change in place of use allowed by the district under this notice results in injury to an existing water right, the Department may direct the district to cease delivery of water to the proposed place of use or direct the district to mitigate the injury.

6. SIGNATURES

I certify that to the best of my knowledge the information contained in this Notice of District Permanent Transfer is true and accurate.



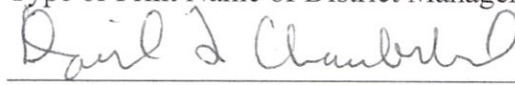
 Signature of District Manager

4.23.2020

 Date

RECEIVED
 DEC 28 2020
 OWRD

Jim Pendleton, District Manager
 Type or Print Name of District Manager



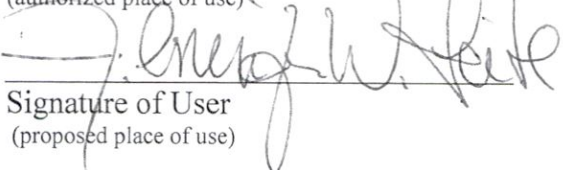
 Signature of User
 (authorized place of use)

4/22/2020

 Date

 Signature of User
 (authorized place of use)

 Date



 Signature of User
 (proposed place of use)


4.21.2020

 Date

 Signature of User
 (proposed place of use)

 Date

13585



Oregon Water Resources Department
 725 Summer Street NE, Suite A
 Salem, Oregon 97301-1266
 (503) 986-0900
 www.wrd.state.or.us

Notice of District Permanent Water Right Transfer

Filing of this notice must occur prior to making the change and must be included in the district's permanent transfer application, which is due no later than the end of the calendar year.

1. APPLICANT INFORMATION

District: Talent Irrigation District

Contact Person: Wanda Derry

Phone: 541-535-1529

Mailing Address: PO Box 467

City: Talent State: OR

Zip: 97540

*Fax: 541-535-4108

*E-Mail address: tid@talentid.org

**Optional information*

District Internal Notice Number (DINN): 20-3

RECEIVED

APR 23 2020

TALENT
IRRIGATION DISTRICT

RECEIVED

DEC 23 2020

OWRD

2. PROPOSED CHANGE(S) TO WATER RIGHT(S)

Pursuant to ORS 540.580 and OAR Chapter 690, Division 385, the district is providing the Water Resources Department this notice of a proposed change in place of use prior to making the change. The district proposes to change the place of use for the following water rights:

CERTIFICATE NUMBER	PERMIT or TRANSFER NUMBER	DECREE (name, volume, and page)
S-79212	-	
S-83727	-	
	-	

3. AUTHORIZED POINTS OF DIVERSION (POD) OR APPROPRIATION (POA)

The authorized point(s) of diversion (POD) or appropriation (POA) for the water rights affected by this notice are as follows:

DECREE or CERTIFICATE	PERMIT or TRANSFER	POD / POA #	LOCATION – MEASURED DISTANCES
S-79212	-		See Attached
S-83727	-		See Attached
	-		

13585

4. PROPOSED CHANGES TO THE WATER RIGHT

The district proposes to change the place of use of the described water rights from the authorized location listed in Table I to the location listed in Table II.

TABLE II – PROPOSED PLACE OF USE (POU)

CERTIFICATE DECREE or PERMIT	POD / POA #	PRIORITY DATE	USE	LEGAL DESCRIPTION								ACRES	USER NAME
				TWP	RNG	SEC	QQ	DLC	GOV'T LOT	TAX LOT			
S-79212		5/23/1912	IR (P)	38S	1W	10	NWNE	-	3	100		1.00	Arrowhead Ranch Holding Company LLC
S-83727		9/16/1915	IR (S)	38S	1W	10	NWNE	-	3	100		1.00	Arrowhead Ranch Holding Company LLC
TOTAL:											1.00		

TABLE I – AUTHORIZED PLACE OF USE (POU)

CERTIFICATE DECREE or PERMIT	POD / POA #	PRIORITY DATE	USE	LEGAL DESCRIPTION								ACRES	USER NAME
				TWP	RNG	SEC	QQ	DLC	GOV'T LOT	TAX LOT			
S-79212		5/23/1912	IR (P)	38 S	1 E	30	NWSE	-	-	3000		0.70	Ashland Country Estates LLC
S-83727		9/16/1915	IR (S)	38 S	1 E	30	NWSE	-	-	3000		0.70	Ashland Country Estates LLC
S-79212		5/23/1912	IR (P)	38 S	1 E	30	NESE	-	-	3000		0.30	Ashland Country Estates LLC
S-83727		9/16/1915	IR (S)	38 S	1 E	30	NE SE	-	-	3000		0.30	Ashland Country Estates LLC
TOTAL:											1.00		

13585

RECEIVED

DEC 28 2020


OWRD

5. MAPS and AUTHORIZATIONS

- Enclosed is a map for the proposed change in place of use meeting the standards of OAR Chapter 690, Division 385.
- The water rights affected by this notice are not subject to forfeiture for nonuse under ORS 540.610.
- Each user affected by the proposed transfer has provided written authorization for the transfer and such authorization is on file with the district.
- The water rights affected by this change do not require a Land Use Compatibility Statement because ALL of the following apply: a) a change in place of use only, b) a change that does not involve the placement or modification of structures, c) the use of water is for irrigation **only** and d) the use is located within an irrigation district or an exclusive farm use zone.
- The undersigned understand and acknowledge that the proposed change in place of use is subject to the approval of the Water Resources Department. The undersigned also understand and acknowledge that if the Water Resources Department finds the change in place of use allowed by the district under this notice results in injury to an existing water right, the Department may direct the district to cease delivery of water to the proposed place of use or direct the district to mitigate the injury.

6. SIGNATURES

I certify that to the best of my knowledge the information contained in this Notice of District Permanent Transfer is true and accurate.




 Signature of District Manager

4.23.2020

 Date

RECEIVED
DEC 28 2020
OWRD

Jim Pendleton, District Manager
 Type or Print Name of District Manager




 Signature of User
 (authorized place of use)

4/22/2020

 Date

 Signature of User
 (authorized place of use)

 Date

Ashland Country Estates, LLC
 Signature of User
 (proposed place of use) by 

04.22.2020

 Date

 Signature of User
 (proposed place of use)

 Date

13585