

Application for Permanent Water Right Transfer

Part 1 of 5 – Minimum Requirements Checklist



Oregon Water Resources Department
725 Summer Street NE, Suite A
Salem, Oregon 97301-1266
(503) 986-0900
www.oregon.gov/OWRD

This transfer application will be returned if Parts 1 through 5 and all required attachments are not completed and included.

For questions, please call (503) 986-0900, and ask for Transfer Section.

Check all items included with this application. (N/A = Not Applicable)

- Part 1 – Completed Minimum Requirements Checklist.
- Part 2 – Completed Transfer Application Map Checklist.
- Part 3 – Application Fee, payable by check to the Oregon Water Resources Department, and completed Fee Worksheet, page 3. Try the new online fee calculator at: http://apps.wrd.state.or.us/apps/misc/wrd_fee_calculator. If you have questions, call Customer Service at (503) 986-0801.
- Part 4 – Completed Applicant Information and Signature.
- Part 5 – Information about Water Rights to be Transferred: **How many water rights are to be transferred? 5 List them here: 13116, 13161, 32595, 13127, 13178**
Please include a separate Part 5 for each water right. (See instructions on page 6)

Attachments:

- Completed Transfer Application Map.
- Completed Evidence of Use Affidavit and supporting documentation.
- N/A Affidavit(s) of Consent from Landowner(s) (if the applicant does not own the land the water right is on.)
- N/A Supplemental Form D – For water rights served by or issued in the name of an irrigation district. Complete when the transfer applicant is not the irrigation district.
- N/A Oregon Water Resources Department’s Land Use Information Form with approval and signature (or signed land use form receipt stub) from each local land use authority in which water is to be diverted, conveyed, and/or used. Not required if water is to be diverted, conveyed, and/or used only on federal lands or if **all** of the following apply: a) a change in place of use only, b) no structural changes, c) the use of water is for irrigation only, and d) the use is located within an irrigation district or an exclusive farm use zone.
- N/A Water Well Report/Well Log for changes in point(s) of appropriation (well(s)) or additional point(s) of appropriation.
- N/A Geologist Report for a change from a surface water point of diversion to a ground water point of appropriation (well), if the proposed well is more than 500’ from the surface water source and more than 1000’ upstream or downstream from the point of diversion. See OAR 690-380-2130 for requirements and applicability.

(For Staff Use Only)

WE ARE RETURNING YOUR APPLICATION FOR THE FOLLOWING REASON(S):

- | | |
|--|--|
| <input type="checkbox"/> Application fee not enclosed/insufficient | <input type="checkbox"/> Map not included or incomplete |
| <input type="checkbox"/> Land Use Form not enclosed or incomplete | <input type="checkbox"/> Evidence of Use Form not enclosed or incomplete |
| <input type="checkbox"/> Additional signature(s) required | <input type="checkbox"/> Part _____ is incomplete |

Other/Explanation _____

Staff: _____ 503-986-0_____

Date: ____/____/____

RECEIVED

JAN 04 2021

Part 2 of 5 – Transfer Application Map

Your transfer application will be returned if any of the map requirements listed below are not met.

Please be sure that the transfer application map you submit includes all the required items and matches the existing water right map. Check all boxes that apply.

- N/A Certified Water Right Examiner (CWRE) Stamp and Original Signature. For a list of CWREs, see http://apps.wrd.state.or.us/apps/wr/cwre_license_view/. CWRE stamp and signature are not required for substitutions.
- N/A If **more than three** water rights are involved, separate maps are needed for each water right. RECEIVED
JAN 04 2021
- Permanent quality printed with dark ink on good quality paper.
- The size of the map can be 8½ x 11 inches, 8½ x 14 inches, 11 x 17 inches, or ~~11 x 17 inches~~ ^{CWRE} 11 x 30 inches. For 30 x 30 inch maps, one extra copy is required.
- A north arrow, a legend, and scale.
- The scale of the map must be: 1 inch = 400 feet, 1 inch = 1,320 feet, the scale of the Final Proof/Claim of Beneficial Use Map (the map used when the permit was certificated), the scale of the county assessor map if the scale is not smaller than 1 inch = 1,320 feet, or a scale that has been pre-approved by the Department.
- Township, Range, Section, ¼ ¼, DLC, Government Lot, and other recognized public land survey lines:
- Tax lot boundaries (property lines) are required. Tax lot numbers are recommended.
- Major physical features including rivers and creeks showing direction of flow, lakes and reservoirs, roads, and railroads.
- Major water delivery system features from the point(s) of diversion/appropriation such as main pipelines, canals, and ditches.
- Existing place of use that includes separate hachuring for each water right, priority date, and use including number of acres in each quarter-quarter section, government lot, or in each quarter-quarter section as projected within government lots, donation land claims, or other recognized public land survey subdivisions. If less than the entirety of the water right is being changed, a separate hachuring is needed for lands left unchanged.
- N/A Proposed place of use that includes separate hachuring for each water right, priority date, and use including number of acres in each quarter-quarter section, government lot, or in each quarter-quarter section as projected within government lots, donation land claims, or other recognized public land survey subdivisions.
- Existing point(s) of diversion or well(s) with distance and bearing or coordinates from a recognized survey corner. This information can be found in your water right certificate or permit.
- N/A If you are proposing a change in point(s) of diversion or well(s), show the proposed location and label it clearly with distance and bearing or coordinates. If GPS coordinates are used, latitude-longitude coordinates may be expressed as either degrees-minutes-seconds with at least one digit after the decimal (example – 42°32'15.5") or degrees-decimal with five or more digits after the decimal (example – 42.53764°).

Part 3 of 5 – Fee Worksheet

FEE WORKSHEET for PERMANENT TRANSFER (except Substitution)			
1	Base Fee (includes one type of change to one water right for up to 1 cfs)	1	\$1,160
2	Types of change proposed: <input checked="" type="checkbox"/> Place of Use <input type="checkbox"/> Character of Use <input checked="" type="checkbox"/> Point of Diversion/Appropriation Number of above boxes checked = <u>2 (2a)</u> Subtract 1 from the number in line 2a = <u>1 (2b)</u> <i>If only one change, this will be 0</i> Multiply line 2b by \$930 and enter » » » » » » » » » » » » » » » » OWRD	2	930
3	Number of water rights included in transfer <u>5 (3a)</u> Subtract 1 from the number in 3a above: <u>4 (3b)</u> <i>If only one water right this will be 0</i> Multiply line 3b by \$520 and enter » » » » » » » » » » » » » » » »	3	2080
4	Do you propose to add or change a well, or change from a surface water POD to a well? <input checked="" type="checkbox"/> No: enter 0 » <input type="checkbox"/> Yes: enter \$410 »	4	0
5	Do you propose to change the place of use or character of use? <input type="checkbox"/> No: enter 0 on line 5 » <input checked="" type="checkbox"/> Yes: enter the cfs for the portions of the rights to be transferred (see example below*): <u>0.59 (5a)</u> Subtract 1.0 from the number in 5a above: <u>-0.41 (5b)</u> If 5b is 0 or less, enter 0 on line 5 » If 5b is greater than 0, round up to the nearest whole number: <u>0 (5c)</u> and multiply 5c by \$350, then enter on line 5 »	5	0
6	Add entries on lines 1 through 5 above » » » » » » » » » » » » Subtotal:	6	0
7	Is this transfer: <input type="checkbox"/> necessary to complete a project funded by the Oregon Watershed Enhancement Board (OWEB) under ORS 541.932? <input type="checkbox"/> endorsed in writing by ODFW as a change that will result in a net benefit to fish and wildlife habitat? If one or more boxes is checked, multiply line 6 by 0.5 and enter on line 7 » If no box is applicable, enter 0 on line 7 »	7	0
8	Subtract line 7 from line 6 » » » » » » » » » » » » Transfer Fee:	8	\$4,170

RECEIVED
JAN 04 2021

*Example for Line 5a calculation to transfer 45.0 acres of Primary Certificate 12345 (total 1.25 cfs for 100 acres) and 45.0 acres of Supplemental Certificate 87654 (1/80 cfs per acre) on the same land:

- For irrigation calculate cfs for each water right involved as follows:
 - Divide total authorized cfs by total acres in the water right (for C12345, 1.25 cfs ÷ 100 ac); then multiply by the number of acres to be transferred to get the transfer cfs (x 45 ac = 0.56 cfs).
 - If the water right certificate does not list total cfs, but identifies the allowable use as 1/40 or 1/80 of a cfs per acre; multiply number of acres proposed for change by either 0.025 (1/40) or 0.0125 (1/80). (For C87654, 45.0 ac x 0.0125 cfs/ac = 0.56 cfs)
- Add cfs for the portions of water rights on all the land included in the transfer; however **do not count cfs for supplemental rights on acreage for which you have already calculated the cfs fee for the primary right on the same land.** The fee should be assessed only once for each "on the ground" acre included in the transfer. (In this example, blank 5a would be only 0.56 cfs, since both rights serve the same 45.0 acres. Blank 5b would be 0 and Line 5 would then also become 0).

FEE WORKSHEET for SUBSTITUTION			
1	Base Fee (includes change to one well)	1	\$840.00
2	Number of wells included in substitution _____ (2a) Subtract 1 from the number in 2a above: _____ (2b) <i>If only one well this will be 0</i> Multiply line 2b by \$410 and enter »	2	N/A
3	Add entries on lines 1 through 2 above » » » » » » Fee for Substitution:	3	N/A

Part 4 of 5 – Applicant Information and Signature

Applicant Information

APPLICANT/BUSINESS NAME Youth Stimulus Package, LLC (Randall Harvey – Managing Member)		PHONE NO. (509) 543-9744	ADDITIONAL CONTACT NO. (509) 546-7357 Cell
ADDRESS 3825 West Court Street			FAX NO.
CITY Pasco	STATE WA	ZIP 99301	E-MAIL randy@harveyinsurance.com
BY PROVIDING AN E-MAIL ADDRESS, CONSENT IS GIVEN TO RECEIVE ALL CORRESPONDENCE FROM THE DEPARTMENT ELECTRONICALLY. COPIES OF THE FINAL ORDER DOCUMENTS WILL ALSO BE MAILED.			

Agent Information – The agent is authorized to represent the applicant in all matters relating to this application.

AGENT/BUSINESS NAME Molly Reid, GeoEngineers, Inc.		PHONE NO. (509) 209-2846	ADDITIONAL CONTACT NO. (541) 310-7264 Cell
ADDRESS 8019 W. Quinault Avenues, Suite 201			FAX NO.
CITY Kennewick	STATE WA	ZIP 99336	E-MAIL mreid@geoengineers.com
BY PROVIDING AN E-MAIL ADDRESS, CONSENT IS GIVEN TO RECEIVE ALL CORRESPONDENCE FROM THE DEPARTMENT ELECTRONICALLY. COPIES OF THE FINAL ORDER DOCUMENTS WILL ALSO BE MAILED.			

Explain in your own words what you propose to accomplish with this transfer application, and why:
Purchasing water rights from neighbor and changing the place of use and point of diversion of those rights, as well as changing the place of use of existing water rights on my property to accommodate the rights being moved in.

Check One Box


- By signing this application, I understand that, upon receipt of the draft preliminary determination and prior to Department approval of the transfer, I will be required to provide landownership information and evidence that I am authorized to pursue the transfer as identified in OAR 690-380-4010(5)

By my signature below, I confirm that I understand:

- Prior to Department approval of the transfer application, I may be required to submit payment to the Department for publication of a notice in a newspaper with general circulation in the area where the water right is located, once per week for two consecutive weeks. If more than one qualifying newspaper is available, I suggest publishing the notice in the following newspaper: East Oregonian.
- Amendments to the application may only be made in response to the Department’s Draft Preliminary Determination (DPD). The applicant will have a period of at least 30 days to amend the application to address any issues identified by the Department in the DPD, or to withdraw the application. Note that amendments may be subject to additional fees, pursuant to ORS 536.050.
- Failure to complete an approved change in place of use and/or change in character of use, will result in loss of the water right (OAR 690-380-6010).

I (we) affirm that the information contained in this application is true and accurate.




 Applicant signature

Randall Harvey
 Print Name (and Title if applicable)

RECEIVED
 12-31-2020
 Date **JAN 04 2021**

Applicant signature _____
 Print Name (and Title if applicable) _____

Date _____ **OWRD**

Is the applicant the sole owner of the land on which the water right, or portion thereof, proposed for transfer is located? Yes No *If NO, include signatures of all deeded landowners (and mailing and/or e-mail addresses if different than the applicant’s) or attach affidavits of consent (and mailing and/or e-mail addresses) from all landowners or individuals/entities to which the water right(s) were conveyed.*

Check the following boxes that apply:

- The applicant is responsible for completion of change(s). Notices and correspondence should continue to be sent to the applicant.
- The receiving landowner will be responsible for completing the proposed change(s) after the final order is issued. Copies of notices and correspondence should be sent to this landowner.
- Both the receiving landowner and applicant will be responsible for completion of change(s). Copies of notices and correspondence should be sent to this landowner and the applicant.

At this time, are the lands in this transfer application in the process of being sold? Yes No

If YES, and you know who the new landowner will be, please complete the receiving landowner information table below. If you do not know who the new landowner will be, then a request for assignment will have to be filed for at a later date.

If a property sells, the certificated water right(s) located on the land belong to the new owner, unless a sale agreement or other document states otherwise. For more information see: https://www.oregon.gov/owrd/WRDFormsPDF/Transfer_Property_Transactions.pdf

RECEIVING LANDOWNER NAME N/A		PHONE NO.	ADDITIONAL CONTACT NO.
ADDRESS			FAX NO.
CITY	STATE	ZIP	E-MAIL

Describe any special ownership circumstances here: **N/A**

RECEIVED

- Check here if any of the water rights proposed for transfer are or will be located within or served by an irrigation or other water district. (Tip: Complete and attach Supplemental Form D.)

JAN 04 2021
OWRD

IRRIGATION DISTRICT NAME Non-Applicable	ADDRESS		
CITY	STATE	ZIP	

- Check here if water for any of the rights supplied under a water service agreement or other contract for stored water with a federal agency or other entity.

ENTITY NAME Non-Applicable	ADDRESS		
CITY	STATE	ZIP	



To meet State Land Use Consistency Requirements, you must list all county, city, municipal corporation, or tribal governments within whose jurisdiction water will be diverted, conveyed or used.

ENTITY NAME Umatilla County Planning Department	ADDRESS 216 SE Fourth Street		
CITY Pendleton	STATE OR	ZIP 97801	

ENTITY NAME N/A	ADDRESS		
CITY	STATE	ZIP	

Part 5 of 5 – Water Right Information

Please use a separate Part 5 for each water right being changed. See instructions on page 6, to copy and paste additional Part 5s, or to add additional rows to tables within the form.

CERTIFICATE # 13116

Description of Water Delivery System

RECEIVED

System capacity: 0.19 cubic feet per second (cfs) OR
 _____ gallons per minute (gpm)

JAN 04 2021

Describe the current water delivery system or the system that was in place at some time within the last five years. Include information on the pumps, canals, pipelines, and sprinklers used to divert, convey, and apply the water at the authorized place of use. **Water is diverted at the point of diversion into a ditch and transported to the place of use via flood irrigation.**

Table 1. Location of Authorized and Proposed Point(s) of Diversion (POD) or Appropriation (POA)

(Note: If the POD/POA name is not specified on the certificate, assign it a name or number here.)

POD/POA Name or Number	Is this POD/POA Authorized on the Certificate or is it Proposed?	If POA, OWRD Well Log ID# (or Well ID Tag # L-___)	Twp		Rng		Sec	¼ ¼		Tax Lot, DLC or Gov't Lot	Measured Distances (from a recognized survey corner)
POD 1	<input checked="" type="checkbox"/> Authorized <input type="checkbox"/> Proposed	N/A	5	N	36	E	36	NW	NE	1103	POD not described on certificate; GPS location is N 45 degrees 52.462'; W118 degrees 15.248'
POD 2	<input type="checkbox"/> Authorized <input checked="" type="checkbox"/> Proposed	N/A	5	N	36	E	26	SW	NE	1004	N 67 degrees 9 minutes 10 seconds East 1014.7 Feet from the Center of Section 26; further described as 750 feet North and 1085 feet East from the center of Section 26.

Check all type(s) of change(s) proposed below (change "CODES" are provided in parentheses):

- | | |
|--|---|
| <input checked="" type="checkbox"/> Place of Use (POU) | <input type="checkbox"/> Supplemental Use to Primary Use (S to P) |
| <input type="checkbox"/> Character of Use (USE) | <input type="checkbox"/> Point of Appropriation/Well (POA) |
| <input checked="" type="checkbox"/> Point of Diversion (POD) | <input type="checkbox"/> Additional Point of Appropriation (APOA) |
| <input type="checkbox"/> Additional Point of Diversion (APOD) | <input type="checkbox"/> Substitution (SUB) |
| <input type="checkbox"/> Surface Water POD to Ground Water POA (SW/GW) | <input type="checkbox"/> Government Action POD (GOV) |

Will all of the proposed changes affect the entire water right?

- Yes Complete only the Proposed ("to" or "on" lands) section of Table 2 on the next page. Use the "CODES" listed above to describe the proposed changes.
- No Complete all of Table 2 to describe the portion of the water right to be changed.

Please use and attach additional pages of Table 2 as needed.
See page 6 for instructions.

Do you have questions about how to fill-out the tables?
Contact the Department at 503-986-0900 and ask for Transfer Staff.

Table 2. Description of Changes to Water Right Certificate # 13116

List the change proposed for the acreage in each ¼ ¼. If more than one change is proposed, specify the acreage associated with each change.
If there is more than one POD/POA involved in the proposed changes, specify the acreage associated with each POD/POA.

AUTHORIZED (the "from" or "off" lands) The listing that appears on the certificate BEFORE PROPOSED CHANGES List only that part or portion of the water right that will be changed.											Proposed Changes (see "CODES" from previous page)	PROPOSED (the "to" or "on" lands) The listing as it would appear AFTER PROPOSED CHANGES are made.										
Twp	Rng	Sec	¼ ¼	Tax Lot	Gvt Lot or DLC	Acres	Type of USE listed on Certificate	POD(s) or POA(s) (name or number from Table 1)	Priority Date	Twp		Rng	Sec	¼ ¼	Tax Lot	Gvt Lot or DLC	Acres	New Type of USE	POD(s)/ POA(s) to be used (from Table 1)	Priority Date.		
5	N	36	E 25 SE SW	801		5.2	IR	POD 1	1887	POU/POD	5	N	36	E 26 SW NE	1004	5.2	IR	POD 2	1887			
TOTAL ACRES:						5.2					TOTAL ACRES:						5.2					

Additional remarks: _____.

RECEIVED
 JAN 04 2021
 OWRD

For Place of Use or Character of Use Changes

Are there other water right certificates, water use permits or ground water registrations associated with the "from" or the "to" lands? Yes No

If YES, list the certificate, water use permit, or ground water registration numbers: **13161, 32595, 13127, 13178.**



Pursuant to ORS 540.510, any "layered" water use such as an irrigation right that is supplemental to a primary right proposed for transfer must be included in the transfer or be cancelled. Any change to a ground water registration must be filed separately in a ground water registration modification application.

For Substitution (ground water supplemental irrigation will be substituted for surface water primary irrigation)

Ground water supplemental Permit or Certificate # N/A;
Surface water primary Certificate # N/A.

RECEIVED

JAN 04 2021

For a change from Supplemental Irrigation Use to Primary Irrigation Use

Identify the primary certificate to be cancelled. Certificate # N/A

OWRD

For a change in point(s) of appropriation (well(s)) or additional point(s) of appropriation:

Well log(s) are attached for each authorized and proposed well(s) that are clearly labeled and associated with the corresponding well(s) in Table 1 above and on the accompanying application map.

Tip: You may search for well logs on the Department's web page at:
http://apps.wrd.state.or.us/apps/gw/well_log/Default.aspx

AND/OR

Describe the construction of the authorized and proposed well(s) in Table 3 for any wells that do not have a well log. For *proposed wells not yet constructed or built*, provide "a best estimate" for each requested information element in the table. The Department recommends you consult a licensed well driller, geologist, or certified water right examiner to assist with assembling the information necessary to complete Table 3.

Table 3. Construction of Point(s) of Appropriation – Non-Applicable

Any well(s) in this listing must be clearly tied to corresponding well(s) described in Table 1 and shown on the accompanying application map. Failure to provide the information will delay the processing of your transfer application until it is received. The information is necessary for the department to assess whether the proposed well(s) will access the same source aquifer as the authorized point(s) of appropriation (POA). The Department is prohibited by law from approving POA changes that do not access the same source aquifer.

Proposed or Authorized POA Name or Number	Is well already built? (Yes or No)	If an existing well: OWRD Well ID Tag No. L-___	Total well depth	Casing Diameter	Casing Intervals (feet)	Seal depth(s) (intervals)	Perforated or screened intervals (in feet)	Static water level of completed well (in feet)	Source aquifer (sand, gravel, basalt, etc.)	Well-specific rate (cfs or gpm). If less than full rate of water right

CERTIFICATE # 13161

RECEIVED
JAN 04 2021

Description of Water Delivery System

System capacity: **0.09** cubic feet per second (cfs) OR

OWRD

Describe the current water delivery system or the system that was in place at some time within the last five years. Include information on the pumps, canals, pipelines, and sprinklers used to divert, convey, and apply the water at the authorized place of use. **Water is diverted at the point of diversion into a ditch and transported to the place of use via flood irrigation.**

Table 1. Location of Authorized and Proposed Point(s) of Diversion (POD) or Appropriation (POA)

(Note: If the POD/POA name is not specified on the certificate, assign it a name or number here.)

POD/POA Name or Number	Is this POD/POA Authorized on the Certificate or is it Proposed?	If POA, OWRD Well Log ID# (or Well ID Tag # L-___)	Twp		Rng		Sec	¼ ¼		Tax Lot, DLC or Gov't Lot	Measured Distances (from a recognized survey corner)
POD 1	<input checked="" type="checkbox"/> Authorized <input type="checkbox"/> Proposed	N/A	5	N	36	E	36	NW	NE	1103	POD not described on certificate; GPS location is N 45 degrees 52.462'; W118 degrees 15.248'
POD 2	<input type="checkbox"/> Authorized <input checked="" type="checkbox"/> Proposed	N/A	5	N	36	E	26	SW	NE	1004	N 67 degrees 9 minutes 10 seconds East 1014.7 Feet from the Center of Section 26; further described as 750 feet North and 1085 feet East from the center of Section 26.

Check all type(s) of change(s) proposed below (change "CODES" are provided in parentheses):

- | | |
|--|---|
| <input checked="" type="checkbox"/> Place of Use (POU) | <input type="checkbox"/> Supplemental Use to Primary Use (S to P) |
| <input type="checkbox"/> Character of Use (USE) | <input type="checkbox"/> Point of Appropriation/Well (POA) |
| <input checked="" type="checkbox"/> Point of Diversion (POD) | <input type="checkbox"/> Additional Point of Appropriation (APOA) |
| <input type="checkbox"/> Additional Point of Diversion (APOD) | <input type="checkbox"/> Substitution (SUB) |
| <input type="checkbox"/> Surface Water POD to Ground Water POA (SW/GW) | <input type="checkbox"/> Government Action POD (GOV) |

Will all of the proposed changes affect the entire water right?

- Yes Complete only the Proposed ("to" or "on" lands) section of Table 2 on the next page. Use the "CODES" listed above to describe the proposed changes.
- No Complete all of Table 2 to describe the portion of the water right to be changed.

Please use and attach additional pages of Table 2 as needed.
See page 6 for instructions.

Do you have questions about how to fill-out the tables?
Contact the Department at 503-986-0900 and ask for Transfer Staff.

Table 2. Description of Changes to Water Right Certificate # 13161

List the change proposed for the acreage in each ¼ ¼. If more than one change is proposed, specify the acreage associated with each change.
If there is more than one POD/POA involved in the proposed changes, specify the acreage associated with each POD/POA.

AUTHORIZED (the "from" or "off" lands) The listing that appears on the certificate BEFORE PROPOSED CHANGES List only that part or portion of the water right that will be changed.											Proposed Changes (see "CODES" from previous page)	PROPOSED (the "to" or "on" lands) The listing as it would appear AFTER PROPOSED CHANGES are made.										
Twp	Rng	Sec	¼ ¼	Tax Lot	Gvt Lot or DLC	Acres	Type of USE listed on Certificate	POD(s) or POA(s) (name or number from Table 1)	Priority Date	Twp		Rng	Sec	¼ ¼	Tax Lot	Gvt Lot or DLC	Acres	New Type of USE	POD(s)/POA(s) to be used (from Table 1)	Priority Date		
5	N	36	E 25 SE SW	801		2.4	IR	POD 1	1888	POU/POD	5	N	36	E 26 NW NE	1004		2.3	IR	POD 2	1888		
										POU/POD	5	N	36	E 26 SW NE	1004		0.1	IR	POD 2	1888		
TOTAL ACRES:						2.4					TOTAL ACRES:						2.4					

Additional remarks: _____.

RECEIVED
 JAN 04 2021
 OWRD

For Place of Use or Character of Use Changes

Are there other water right certificates, water use permits or ground water registrations associated with the “from” or the “to” lands? Yes No

If YES, list the certificate, water use permit, or ground water registration numbers: **13116, 32595, 13127, 13178.**



Pursuant to ORS 540.510, any “layered” water use such as an irrigation right that is supplemental to a primary right proposed for transfer must be included in the transfer or be cancelled. Any change to a ground water registration must be filed separately in a ground water registration modification application.

For Substitution (ground water supplemental irrigation will be substituted for surface water primary irrigation)

Ground water supplemental Permit or Certificate # **N/A**;
Surface water primary Certificate # **N/A**.

RECEIVED

JAN 04 2021

For a change from Supplemental Irrigation Use to Primary Irrigation Use

Identify the primary certificate to be cancelled. Certificate # **N/A**

OWRD

For a change in point(s) of appropriation (well(s)) or additional point(s) of appropriation: Non-Applicable

Well log(s) are attached for each authorized and proposed well(s) that are clearly labeled and associated with the corresponding well(s) in Table 1 above and on the accompanying application map.

Tip: You may search for well logs on the Department’s web page at:

http://apps.wrd.state.or.us/apps/gw/well_log/Default.aspx

AND/OR

Describe the construction of the authorized and proposed well(s) in Table 3 for any wells that do not have a well log. For *proposed wells not yet constructed or built*, provide “a best estimate” for each requested information element in the table. The Department recommends you consult a licensed well driller, geologist, or certified water right examiner to assist with assembling the information necessary to complete Table 3.

Table 3. Construction of Point(s) of Appropriation

Any well(s) in this listing must be clearly tied to corresponding well(s) described in Table 1 and shown on the accompanying application map. Failure to provide the information will delay the processing of your transfer application until it is received. The information is necessary for the department to assess whether the proposed well(s) will access the same source aquifer as the authorized point(s) of appropriation (POA). The Department is prohibited by law from approving POA changes that do not access the same source aquifer.

Proposed or Authorized POA Name or Number	Is well already built? (Yes or No)	If an existing well: OWRD Well ID Tag No. L_____	Total well depth	Casing Diameter	Casing Intervals (feet)	Seal depth(s) (intervals)	Perforated or screened intervals (in feet)	Static water level of completed well (in feet)	Source aquifer (sand, gravel, basalt, etc.)	Well -specific rate (cfs or gpm). If less than full rate of water right

Part 5 of 5 – Water Right Information

Please use a separate Part 5 for each water right being changed. See instructions on page 6, to copy and paste additional Part 5s, or to add additional rows to tables within the form.

CERTIFICATE # 13127

RECEIVED

Description of Water Delivery System

JAN 04 2021

System capacity: 0.21 cubic feet per second (cfs) OR
 _____ gallons per minute (gpm)

OWRD

Describe the current water delivery system or the system that was in place at some time within the last five years. Include information on the pumps, canals, pipelines, and sprinklers used to divert, convey, and apply the water at the authorized place of use. Water is diverted at the point of diversion using a 10 hp pump with fish screen into portable hose to the center pivot with sprinklers.

Table 1. Location of Authorized and Proposed Point(s) of Diversion (POD) or Appropriation (POA)

(Note: If the POD/POA name is not specified on the certificate, assign it a name or number here.)

POD/POA Name or Number	Is this POD/POA Authorized on the Certificate or is it Proposed?	If POA, OWRD Well Log ID# (or Well ID Tag # L-___)	Twp		Rng.		Sec	¼ ¼		Tax Lot, DLC or Gov't Lot	Measured Distances (from a recognized survey corner)
POD 1	<input checked="" type="checkbox"/> Authorized <input type="checkbox"/> Proposed	N/A	5	N	36	E	26	SW	NE	1004	POD not described on certificate but is located: N 67 degrees 9 minutes 10 seconds East 1014.7 Feet from the Center of Section 26; further described as 750 feet North and 1085 feet East from the center of Section 26.

Check all type(s) of change(s) proposed below (change "CODES" are provided in parentheses):

- | | |
|--|---|
| <input checked="" type="checkbox"/> Place of Use (POU) | <input type="checkbox"/> Supplemental Use to Primary Use (S to P) |
| <input type="checkbox"/> Character of Use (USE) | <input type="checkbox"/> Point of Appropriation/Well (POA) |
| <input type="checkbox"/> Point of Diversion (POD) | <input type="checkbox"/> Additional Point of Appropriation (APOA) |
| <input type="checkbox"/> Additional Point of Diversion (APOD) | <input type="checkbox"/> Substitution (SUB) |
| <input type="checkbox"/> Surface Water POD to Ground Water POA (SW/GW) | <input type="checkbox"/> Government Action POD (GOV) |

Will all of the proposed changes affect the entire water right?

- Yes Complete only the Proposed ("to" or "on" lands) section of Table 2 on the next page. Use the "CODES" listed above to describe the proposed changes.
- No Complete all of Table 2 to describe the portion of the water right to be changed.

Please use and attach additional pages of Table 2 as needed.
See page 6 for instructions.

Do you have questions about how to fill-out the tables?
Contact the Department at 503-986-0900 and ask for Transfer Staff.

Table 2. Description of Changes to Water Right Certificate # 13127

List the change proposed for the acreage in each ¼ ¼. If more than one change is proposed, specify the acreage associated with each change.
If there is more than one POD/POA involved in the proposed changes, specify the acreage associated with each POD/POA.

AUTHORIZED (the "from" or "off" lands) The listing that appears on the certificate BEFORE PROPOSED CHANGES List only that part or portion of the water right that will be changed.												Proposed Changes (see "CODES" from previous page)	PROPOSED (the "to" or "on" lands) The listing as it would appear AFTER PROPOSED CHANGES are made.													
Twp	Rng	Sec	¼	¼	Tax Lot	Gvt Lot or DLC	Acres	Type of USE listed on Certificate	POD(s) or POA(s) (name or number from Table 1)	Priority Date	Twp		Rng	Sec	¼	¼	Tax Lot	Gvt Lot or DLC	Acres	New Type of USE	POD(s)/ POA(s) to be used (from Table 1)	Priority Date				
EXAMPLE																										
5	N	36	E	26	SW	NE	1004		3.6	Irrigation	POD #1	1894	POU	5	N	36	E	26	NW	NE	1004		2.1	Irrigation	POD #1	1894
5	N	36	E	26	SW	NE	1004		2.0	Irrigation	POD #1	1907	POU	5	N	36	E	26	SW	NE	1004		1.5	Irrigation	POD #1	1894
													POU	5	N	36	E	26	SW	NE	1004		2.0	Irrigation	POD #1	1907
TOTAL ACRES:							5.6							TOTAL ACRES:							5.6					

Additional remarks: Moving only 5.6 acres of the 8.8 acre water right. Water right is split between two priority dates.

RECEIVED
 JAN 04 2021
 OWRD
 13591

For Place of Use or Character of Use Changes

Are there other water right certificates, water use permits or ground water registrations associated with the "from" or the "to" lands? Yes No

If YES, list the certificate, water use permit, or ground water registration numbers: **32595, 13116, 13161, 13178.**



Pursuant to ORS 540.510, any "layered" water use such as an irrigation right that is supplemental to a primary right proposed for transfer must be included in the transfer or be cancelled. Any change to a ground water registration must be filed separately in a ground water registration modification application.

For Substitution (ground water supplemental irrigation will be substituted for surface water primary irrigation)

Ground water supplemental Permit or Certificate # N/A;
Surface water primary Certificate # N/A.

RECEIVED
JAN 04 2021
OWRD

For a change from Supplemental Irrigation Use to Primary Irrigation Use

Identify the primary certificate to be cancelled. Certificate # N/A

For a change in point(s) of appropriation (well(s)) or additional point(s) of appropriation:

Well log(s) are attached for each authorized and proposed well(s) that are clearly labeled and associated with the corresponding well(s) in Table 1 above and on the accompanying application map.

Tip: You may search for well logs on the Department's web page at:
http://apps.wrd.state.or.us/apps/gw/well_log/Default.aspx

AND/OR

Describe the construction of the authorized and proposed well(s) in Table 3 for any wells that do not have a well log. For *proposed wells not yet constructed or built*, provide "a best estimate" for each requested information element in the table. The Department recommends you consult a licensed well driller, geologist, or certified water right examiner to assist with assembling the information necessary to complete Table 3.

Table 3. Construction of Point(s) of Appropriation – Non-Applicable

Any well(s) in this listing must be clearly tied to corresponding well(s) described in Table 1 and shown on the accompanying application map. Failure to provide the information will delay the processing of your transfer application until it is received. The information is necessary for the department to assess whether the proposed well(s) will access the same source aquifer as the authorized point(s) of appropriation (POA). The Department is prohibited by law from approving POA changes that do not access the same source aquifer.

Proposed or Authorized POA Name or Number	Is well already built? (Yes or No)	If an existing well: OWRD Well ID Tag No. L-__	Total well depth	Casing Diameter	Casing Intervals (feet)	Seal depth(s) (intervals)	Perforated or screened intervals (in feet)	Static water level of completed well (in feet)	Source aquifer (sand, gravel, basalt, etc.)	Well-specific rate (cfs or gpm). If less than full rate of water right

Part 5 of 5 – Water Right Information

Please use a separate Part 5 for each water right being changed. See instructions on page 6, to copy and paste additional Part 5s, or to add additional rows to tables within the form.

CERTIFICATE # 13178

RECEIVED

JAN 04 2021

Description of Water Delivery System

System capacity: 0.03 cubic feet per second (cfs) OR
 _____ gallons per minute (gpm)

OWRD

Describe the current water delivery system or the system that was in place at some time within the last five years. Include information on the pumps, canals, pipelines, and sprinklers used to divert, convey, and apply the water at the authorized place of use. Water is diverted at the point of diversion using a 10 hp pump with fish screen into portable hose to the center pivot with sprinklers.

Table 1. Location of Authorized and Proposed Point(s) of Diversion (POD) or Appropriation (POA)

(Note: If the POD/POA name is not specified on the certificate, assign it a name or number here.)

POD/POA Name or Number	Is this POD/POA Authorized on the Certificate or is it Proposed?	If POA, OWRD Well Log ID# (or Well ID Tag # L-___)	Twp		Rng		Sec	¼ ¼		Tax Lot, DLC or Gov't Lot	Measured Distances (from a recognized survey corner)
POD 1	<input checked="" type="checkbox"/> Authorized <input type="checkbox"/> Proposed	N/A	5	N	36	E	26	SW	NE	1004	N 67 degrees 9 minutes 10 seconds East 1014.7 Feet from the Center of Section 26; further described as 750 feet North and 1085 feet East from the center of Section 26.

Check all type(s) of change(s) proposed below (change "CODES" are provided in parentheses):

- Place of Use (POU)
- Character of Use (USE)
- Point of Diversion (POD)
- Additional Point of Diversion (APOD)
- Surface Water POD to Ground Water POA (SW/GW)
- Supplemental Use to Primary Use (S to P)
- Point of Appropriation/Well (POA)
- Additional Point of Appropriation (APOA)
- Substitution (SUB)
- Government Action POD (GOV)

Will all of the proposed changes affect the entire water right?

- Yes Complete only the Proposed ("to" or "on" lands) section of Table 2 on the next page. Use the "CODES" listed above to describe the proposed changes.
- No Complete all of Table 2 to describe the portion of the water right to be changed.

Please use and attach additional pages of Table 2 as needed.
See page 6 for instructions.

Do you have questions about how to fill-out the tables?
Contact the Department at 503-986-0900 and ask for Transfer Staff.

Table 2. Description of Changes to Water Right Certificate # 13178

List the change proposed for the acreage in each ¼ ¼. If more than one change is proposed, specify the acreage associated with each change.
If there is more than one POD/POA involved in the proposed changes, specify the acreage associated with each POD/POA.

AUTHORIZED (the "from" or "off" lands) The listing that appears on the certificate BEFORE PROPOSED CHANGES List only that part or portion of the water right that will be changed.											Proposed Changes (see "CODES" from previous page)	PROPOSED (the "to" or "on" lands) The listing as it would appear AFTER PROPOSED CHANGES are made.															
Twp	Rng	Sec	¼	¼	Tax Lot	Gvt Lot or DLC	Acres	Type of USE listed on Certificate	POD(s) or POA(s) (name or number from Table 1)	Priority Date		Twp	Rng	Sec	¼	¼	Tax Lot	Gvt Lot or DLC	Acres	New Type of USE	POD(s)/ POA(s) to be used (from Table 1)	Priority Date					
EXAMPLE																											
5	N	36	E	26	NW	NE	1004		0.8	Irrigation	POD 1	1902	POU	5	N	36	E	26	SW	NE	1004		0.8	Irrigation	POD 1	1902	
TOTAL ACRES:									0.8					TOTAL ACRES:									0.8				

Additional remarks: _____.

RECEIVED
 JAN 04 2021
 OWRD

For Place of Use or Character of Use Changes

Are there other water right certificates, water use permits or ground water registrations associated with the "from" or the "to" lands? Yes No

If YES, list the certificate, water use permit, or ground water registration numbers: **13127, 32595.**



Pursuant to ORS 540.510, any "layered" water use such as an irrigation right that is supplemental to a primary right proposed for transfer must be included in the transfer or be cancelled. Any change to a ground water registration must be filed separately in a ground water registration modification application.

For Substitution (ground water supplemental irrigation will be substituted for surface water primary irrigation)

Ground water supplemental Permit or Certificate # **N/A**;
Surface water primary Certificate # **N/A**.

RECEIVED

JAN 04 2021

For a change from Supplemental Irrigation Use to Primary Irrigation Use

Identify the primary certificate to be cancelled. Certificate # **N/A**

OWRD

For a change in point(s) of appropriation (well(s)) or additional point(s) of appropriation: Non-Applicable

Well log(s) are attached for each authorized and proposed well(s) that are clearly labeled and associated with the corresponding well(s) in Table 1 above and on the accompanying application map.

Tip: You may search for well logs on the Department's web page at:

http://apps.wrd.state.or.us/apps/gw/well_log/Default.aspx

AND/OR

Describe the construction of the authorized and proposed well(s) in Table 3 for any wells that do not have a well log. For *proposed wells not yet constructed or built*, provide "a best estimate" for each requested information element in the table. The Department recommends you consult a licensed well driller, geologist, or certified water right examiner to assist with assembling the information necessary to complete Table 3.

Table 3. Construction of Point(s) of Appropriation - NonApplicable

Any well(s) in this listing must be clearly tied to corresponding well(s) described in Table 1 and shown on the accompanying application map. Failure to provide the information will delay the processing of your transfer application until it is received. The information is necessary for the department to assess whether the proposed well(s) will access the same source aquifer as the authorized point(s) of appropriation (POA). The Department is prohibited by law from approving POA changes that do not access the same source aquifer.

Proposed or Authorized POA Name or Number	Is well already built? (Yes or No)	If an existing well: OWRD Well ID.Tag No. L-	Total well depth	Casing Diameter	Casing Intervals (feet)	Seal depth(s) (intervals)	Perforated or screened intervals (in feet)	Static water level of completed well (in feet)	Source aquifer (sand, gravel, basalt, etc.)	Well-specific rate (cfs or gpm). If less than full rate of water right

13591

— — —

Part 5 of 5 – Water Right Information

Please use a separate Part 5 for each water right being changed. See instructions on page 6, to copy and paste additional Part 5s, or to add additional rows to tables within the form.

CERTIFICATE # 32595

RECEIVED

JAN 04 2021

Description of Water Delivery System

System capacity: **0.07** cubic feet per second (cfs) **OR**
 _____ gallons per minute (gpm)

OWRD

Describe the current water delivery system or the system that was in place at some time within the last five years. Include information on the pumps, canals, pipelines, and sprinklers used to divert, convey, and apply the water at the authorized place of use. Water is pumped from well via a portable gas generator attached to a 2 hp submersible pump into above ground portable hose line and drip lines to place of use.

Table 1. Location of Authorized and Proposed Point(s) of Diversion (POD) or Appropriation (POA)

(Note: If the POD/POA name is not specified on the certificate, assign it a name or number here.)

POD/POA Name or Number	Is this POD/POA Authorized on the Certificate or is it Proposed?	If POA, OWRD Well Log ID# (or Well ID Tag # L-___)	Twp		Rng		Sec	¼ ¼		Tax Lot, DLC or Gov't Lot	Measured Distances (from a recognized survey corner)
Well	<input checked="" type="checkbox"/> Authorized <input type="checkbox"/> Proposed	UMAT 4053	5	N	36	E	26	SW	NE	1004	893 feet North and 105 feet East from the center of Section 26

Check all type(s) of change(s) proposed below (change "CODES" are provided in parentheses):

- | | |
|--|---|
| <input checked="" type="checkbox"/> Place of Use (POU) | <input type="checkbox"/> Supplemental Use to Primary Use (S to P) |
| <input type="checkbox"/> Character of Use (USE) | <input type="checkbox"/> Point of Appropriation/Well (POA) |
| <input type="checkbox"/> Point of Diversion (POD) | <input type="checkbox"/> Additional Point of Appropriation (APOA) |
| <input type="checkbox"/> Additional Point of Diversion (APOD) | <input type="checkbox"/> Substitution (SUB) |
| <input type="checkbox"/> Surface Water POD to Ground Water POA (SW/GW) | <input type="checkbox"/> Government Action POD (GOV) |

Will all of the proposed changes affect the entire water right?

- Yes Complete only the Proposed ("to" or "on" lands) section of Table 2 on the next page. Use the "CODES" listed above to describe the proposed changes.
- No Complete all of Table 2 to describe the portion of the water right to be changed.

Please use and attach additional pages of Table 2 as needed.
See page 6 for instructions.

Do you have questions about how to fill-out the tables?
Contact the Department at 503-986-0900 and ask for Transfer Staff.

Table 2. Description of Changes to Water Right Certificate # 32595

List the change proposed for the acreage in each ¼ ¼. If more than one change is proposed, specify the acreage associated with each change.
If there is more than one POD/POA involved in the proposed changes, specify the acreage associated with each POD/POA.

AUTHORIZED (the "from" or "off" lands) The listing that appears on the certificate BEFORE PROPOSED CHANGES List only that part or portion of the water right that will be changed.											Proposed Changes (see "CODES" from previous page)	PROPOSED (the "to" or "on" lands) The listing as it would appear AFTER PROPOSED CHANGES are made.									
Twp	Rng	Sec	¼ ¼	Tax Lot	Gvt Lot or DLC	Acres	Type of USE listed on Certificate	POD(s) or POA(s) (name or number from Table 1)	Priority Date	Twp		Rng	Sec	¼ ¼	Tax Lot	Gvt Lot or DLC	Acres	New Type of USE	POD(s)/ POA(s) to be used (from Table 1)	Priority Date	
EXAMPLE																					
5	N	36	E 26 SW NE	1004		5.7	Irrigation	Well	1962	POU	5	N	36	E 26 SW NE	1004		5.7	Irrigation	well	1962	
TOTAL ACRES:						5.7					TOTAL ACRES:						5.7				

Additional remarks: The certificated acreage is 8.9 acres in total. The applicant proposes to move only 5.7 acres of this water right, with the remaining 3.2 acres to stay in place and will not be involved in this transfer.

RECEIVED
 JAN 04 2021
 OWRD

For Place of Use or Character of Use Changes

Are there other water right certificates, water use permits or ground water registrations associated with the "from" or the "to" lands? Yes No

If YES, list the certificate, water use permit, or ground water registration numbers: **13161, 32595, 13116, 13178.**



Pursuant to ORS 540.510, any "layered" water use such as an irrigation right that is supplemental to a primary right proposed for transfer must be included in the transfer or be cancelled. Any change to a ground water registration must be filed separately in a ground water registration modification application.

For Substitution (ground water supplemental irrigation will be substituted for surface water primary irrigation)

Ground water supplemental Permit or Certificate # N/A;
Surface water primary Certificate # N/A.

RECEIVED

JAN 04 2021

For a change from Supplemental Irrigation Use to Primary Irrigation Use

Identify the primary certificate to be cancelled. Certificate # N/A

For a change in point(s) of appropriation (well(s)) or additional point(s) of appropriation:

OWRD

- Well log(s) are attached for each authorized and proposed well(s) that are clearly labeled and associated with the corresponding well(s) in Table 1 above and on the accompanying application map.

Tip: You may search for well logs on the Department's web page at:
http://apps.wrd.state.or.us/apps/gw/well_log/Default.aspx

AND/OR

- Describe the construction of the authorized and proposed well(s) in Table 3 for any wells that do not have a well log. For *proposed wells not yet constructed or built*, provide "a best estimate" for each requested information element in the table. The Department recommends you consult a licensed well driller, geologist, or certified water right examiner to assist with assembling the information necessary to complete Table 3.

Table 3. Construction of Point(s) of Appropriation – Non-Applicable

Any well(s) in this listing must be clearly tied to corresponding well(s) described in Table 1 and shown on the accompanying application map. Failure to provide the information will delay the processing of your transfer application until it is received. The information is necessary for the department to assess whether the proposed well(s) will access the same source aquifer as the authorized point(s) of appropriation (POA). The Department is prohibited by law from approving POA changes that do not access the same source aquifer.

Proposed or Authorized POA Name or Number	Is well already built? (Yes or No)	If an existing well: OWRD Well ID Tag No. L-___	Total well depth	Casing Diameter	Casing Intervals (feet)	Seal depth(s) (intervals)	Perforated or screened intervals (in feet)	Static water level of completed well (in feet)	Source aquifer (sand, gravel, basalt, etc.)	Well-specific rate (cfs or gpm). If less than full rate of water right

RECEIVED

JAN 04 2021

OWRD

Attachment #1

Transfer Application Maps

POU-POD Transfer Application for Certificates 13116, 13161, 13127, 13178, 32595

13591

Attachment #2

Evidence of Use Affidavit and Supporting Documents – C.13116 & C.13161
POU-POD Transfer Application for Certificates 13116, 13161, 13127, 13178, 32595

Application for Water Right Transfer

Evidence of Use Affidavit



Oregon Water Resources Department
 725 Summer Street NE, Suite A
 Salem, Oregon 97301-1266
 (503) 986-0900
 www.wrd.state.or.us

Please print legibly or type. Be as specific as possible. Attach additional pages if you need more spacing. Supporting documentation must be attached.

State of Oregon)
) ss
 County of UMATILLA)

I, JEFFREY JENSEN, in my capacity as LANDOWNER,

mailing address 82094 S. FORK WALLA WALLA RIVER ROAD, MILTON-FREEWATER, OR 97862

telephone number (541) 938-5009, being first duly sworn depose and say:

1. My knowledge of the exercise or status of the water right is based on (check one):

- Personal observation Professional expertise

2. I attest that:

Water was used during the previous five years on the **entire** place of use for Certificate # 13116, AND 13161; **OR**

My knowledge is specific to the use of water at the following locations within the last five years:

Certificate #	Township		Range		Mer	Sec	¼ ¼		Gov't Lot or DLC	Acres (if applicable)
13116	5	N	36	E	WM	25	SE	SW	TL 801	
13161	5	N	36	E	WM	25	SE	SW	TL 801	

OR

Confirming Certificate # _____ has been issued within the past five years; **OR**

Part or all of the water right was leased instream at some time within the last five years. The instream lease number is: _____ (Note: If the entire right proposed for transfer was not leased, additional evidence of use is needed for the portion not leased instream.); **OR**

The water right is not subject to forfeiture and documentation that a presumption of forfeiture for non-use would be rebutted under ORS 540.610(2) is attached.

Water has been used at the actual current point of diversion or appropriation for more than 10 years for Certificate # _____ (For Historic POD/POA Transfers)

(continues on reverse side)

Scanned


3. The water right was used for: (e.g., crops, pasture, etc.): PASTURE

4. I understand that if I do not attach one or more of the documents shown in the table below to support the above statements, my application will be considered incomplete.

Jeffrey Gerson
Signature of Affiant

July 21, 20
Date

Signed and sworn to (or affirmed) before me this 21 day of July, 2020.



Crystal J. Wernlund
Notary Public for Oregon

My Commission Expires: _____

Supporting Documents	Examples
<input type="checkbox"/> Copy of a water right certificate that has been issued within the last five years. (not a remaining right certificate)	Copy of confirming water right certificate that shows issue date
<input type="checkbox"/> Copies of receipts from sales of irrigated crops or for expenditures related to use of water	<ul style="list-style-type: none"> ● Power usage records for pumps associated with irrigation use ● Fertilizer or seed bills related to irrigated crops ● Farmers Co-op sales receipt
<input type="checkbox"/> Records such as FSA crop reports, irrigation district records, NRCS farm management plan, or records of other water suppliers	<ul style="list-style-type: none"> ● District assessment records for water delivered ● Crop reports submitted under a federal loan agreement ● Beneficial use reports from district ● IRS Farm Usage Deduction Report ● Agricultural Stabilization Plan ● CREP Report
<input checked="" type="checkbox"/> Aerial photos containing sufficient detail to establish location and date of photograph	<p>Multiple photos can be submitted to resolve different areas of a water right. If the photograph does not print with a "date stamp" or without the source being identified, the date of the photograph and source should be added.</p> <p>Sources for aerial photos: OSU – www.oregonexplorer.info/imagery OWRD – www.wrd.state.or.us Google Earth – earth.google.com TerraServer – www.terra-server.com</p>
<input type="checkbox"/> Approved Lease establishing beneficial use within the last 5 years	Copy of instream lease or lease number

60654 LIVESTOCK ROAD
 LA GRANDE, OR 97850
 (541) 963-2158
 FAX (541) 963-8316
 773 JEFF JENSEN

REGULAR SALE
 ON THURSDAY
 1-800 824-5298

Slip#	Tag#	Hd	Bs	Description	Purchaser	Avg	Weight	Price	Amount
322	2904	5	0	BlkMix Str	6-8	854	4270	127.00w	5422.90
		2 REDS							
322	R645	1	0	Blk Str	6-7	690	690	127.00w	876.30
		2904							
322	2904	4	0	Blk Str	6-10	930	3720	116.00w	4315.20
322	2904	3	0	BlkMix Hfr	6-9	812	2435	120.50w	2934.17
322	R646	1	0	Blk Hfr	26-88	850	850	97.00w	824.50
		2904							
322	R647	1	0	Red Hfr	26-88	915	915	101.00w	924.15
		2904							
322	2904	2	0	Blk HfrV	975-60	523	1045	163.00w	1703.35

Head 17 0 Total Wt 13925 GROSS 17000.57

		25.50	Descr	Hd	AvgWt	Avg\$CWT	Avg\$HD
BFC		17.00	Str	10	868	122.29	1061.44
BrandInsp	CATTLE	63.75	Hfr	5	840	111.50	936.56
FEED	FEED	170.00	HfrV	2	523	163.00	851.68
HAUL	HEAD						
HfrVacc	HFRV	7.00					
INSURANCE	CATTLE	11.90					
SCOM		680.02					
VETINSP		3.40					
		978.57					

Gross 17,000.57
 Charges 978.57
 Net Due \$16,022.00

JEFF JENSEN

Received Check for: \$16,022.00

Check No. 135671

UNDER FEDERAL SUPERVISION WE DO NOT GUARANTEE LIVESTOCK AGAINST SICKNESS
 (Title to livestock is not transferred until all checks and drafts are cleared)

Attachment #3

Evidence of Use Affidavit and Supporting Documents C.13127, C.13178, C.32595
POU-POD Transfer Application for Certificates 13116, 13161, 13127, 13178, 32595

Application for Water Right Transfer

Evidence of Use Affidavit



Oregon Water Resources Department
 725 Summer Street NE, Suite A
 Salem, Oregon 97301-1266
 (503) 986-0900
 www.wrd.state.or.us

Please print legibly or type. Be as specific as possible. Attach additional pages if you need more spacing. Supporting documentation must be attached.

State of Oregon)
) ss
 County of UMATILLA)

I, RANDY HARVEY in my capacity as LANDOWNER,
 mailing address 3825 WEST COURT STREET, PASCO, WA 99301
 telephone number (509) 543-9744, being first duly sworn depose and say:

1. My knowledge of the exercise or status of the water right is based on (check one):

- Personal observation Professional expertise

2. I attest that:

- Water was used during the previous five years on the **entire** place of use for Certificate # 13127, 13178, 32595; **OR**
- My knowledge is specific to the use of water at the following locations within the last five years:

Certificate #	Township		Range		Mer	Sec	¼ ¼	Gov't Lot or DLC	Acres (if applicable)

OR

- Confirming Certificate # _____ has been issued within the past five years; **OR**
- Part or all of the water right was leased instream at some time within the last five years. The instream lease number is: _____ (Note: If the entire right proposed for transfer was not leased, additional evidence of use is needed for the portion not leased instream.); **OR**
- The water right is not subject to forfeiture and documentation that a presumption of forfeiture for non-use would be rebutted under ORS 540.610(2) is attached.
- Water has been used at the actual current point of diversion or appropriation for more than 10 years for Certificate # _____ (For Historic POD/POA Transfers)

(continues on reverse side)


3. The water right was used for: (e.g., crops, pasture, etc.): PASTURE


4. I understand that if I do not attach one or more of the documents shown in the table below to support the above statements, my application will be considered incomplete.


 Signature of Affiant

10/07/2020
 Date

Signed and sworn to (or affirmed) before me this 7 day of October, 2020.




 Notary Public for Oregon

My Commission Expires: Aug 16, 2024

Supporting Documents	Examples
<input type="checkbox"/> Copy of a water right certificate that has been issued within the last five years. (not a remaining right certificate)	Copy of confirming water right certificate that shows issue date
<input type="checkbox"/> Copies of receipts from sales of irrigated crops or for expenditures related to use of water	<ul style="list-style-type: none"> ● Power usage records for pumps associated with irrigation use ● Fertilizer or seed bills related to irrigated crops ● Farmers Co-op sales receipt
<input type="checkbox"/> Records such as FSA crop reports, irrigation district records, NRCS farm management plan, or records of other water suppliers	<ul style="list-style-type: none"> ● District assessment records for water delivered ● Crop reports submitted under a federal loan agreement ● Beneficial use reports from district ● IRS Farm Usage Deduction Report ● Agricultural Stabilization Plan ● CREP Report
<input checked="" type="checkbox"/> Aerial photos containing sufficient detail to establish location and date of photograph	<p>Multiple photos can be submitted to resolve different areas of a water right. If the photograph does not print with a "date stamp" or without the source being identified, the date of the photograph and source should be added.</p> <p>Sources for aerial photos: OSU – www.oregonexplorer.info/imagery ; OWRD – www.wrd.state.or.us Google Earth – earth.google.com TerraServer – www.terra-server.com</p>
<input type="checkbox"/> Approved Lease establishing beneficial use within the last 5 years	Copy of instream lease or lease number

RECEIVED
JAN 04 2021
OWRD

Attachment #4

Landowner Consent to Transfer (C.13116, C.13161)

POU-POD Transfer Application for Certificates 13116, 13161, 13127, 13178, 32595

13591

**Application for Water Right
Transfer
Consent by Deeded Landowner**



Oregon Water Resources Department
725 Summer Street NE, Suite A
Salem, Oregon 97301-1266
(503) 986-0900
www.wrd.state.or.us

RECEIVED
JAN 04 2021
OWRD

State of Oregon)
)ss
County of Umatilla)

I Jeffrey Jensen in my/our capacity as landowner,
mailing address 82094 S. Fork Walla Walla River Road, Milton-Freewater, OR 97862,
telephone number 541-938-5009, duly sworn depose and say that I
consent to the proposed change(s) to Water Right Certificate Number 13116, 13161
described in a Transfer Application (T-xxxxx) submitted by Randy Harvey,
(transfer number, if known)
on the property in tax lot number(s) 801, Section 25, Township 5
North, Range 36 East, W.M., located at 82094 S. Fork Walla Walla River Road, Milton-Freewater, OR 97862.

(site address)


Jeffrey Jensen
Signature of Affiant

July 21, 20
Date

Signature of Affiant

Date

Subscribed and Sworn to before me this 21 day of July, 2020.



Crystal Wernlund
Notary Public for Oregon

My commission expires _____.

Attachment #5

Land Use Information Form

POU-POD Transfer Application for Certificates 13116, 13161, 13127, 13178, 32595

Land Use Information Form



Oregon Water Resources Department
 725 Summer Street NE, Suite A
 Salem, Oregon 97301-1266
 (503) 986-0900
 www.wrd.state.or.us

RECEIVED
 JAN 04 2021

Applicant(s): Randy Harvey

Mailing Address: 3825 West Court Street

City: Pasco

State: WA

Zip Code: 99301

Daytime Phone: (509) 543-0144

A. Land and Location

Please include the following information for all tax lots where water will be diverted (taken from its source), conveyed (transported), and/or used or developed. Applicants for municipal use, or irrigation uses within irrigation districts may substitute existing and proposed service-area boundaries for the tax-lot information requested below.

Township	Range	Section	¼ ¼	Tax Lot #	Plan Designation (e.g., Rural Residential/RR-5)	Water to be:			Proposed Land Use:
<u>5N</u>	<u>36E</u>	<u>26</u>	<u>NE</u>	<u>1004</u>	<u>EFU</u>	<input checked="" type="checkbox"/> Diverted	<input checked="" type="checkbox"/> Conveyed	<input checked="" type="checkbox"/> Used	<u>Irrigation</u>
_____	_____	_____	_____	_____	_____	<input type="checkbox"/> Diverted	<input type="checkbox"/> Conveyed	<input type="checkbox"/> Used	_____
_____	_____	_____	_____	_____	_____	<input type="checkbox"/> Diverted	<input type="checkbox"/> Conveyed	<input type="checkbox"/> Used	_____
_____	_____	_____	_____	_____	_____	<input type="checkbox"/> Diverted	<input type="checkbox"/> Conveyed	<input type="checkbox"/> Used	_____

List all counties and cities where water is proposed to be diverted, conveyed, and/or used or developed:

Umatilla

B. Description of Proposed Use

Type of application to be filed with the Water Resources Department:

- Permit to Use or Store Water
 Water Right Transfer
 Permit Amendment or Ground Water Registration Modification
 Limited Water Use License
 Allocation of Conserved Water
 Exchange of Water

Source of water: Reservoir/Pond
 Ground Water
 Surface Water (name) Walla Walla River

Estimated quantity of water needed: 0.75
 cubic feet per second
 gallons per minute
 acre-feet

Intended use of water: Irrigation
 Commercial
 Industrial
 Domestic for _____ household(s)
 Municipal
 Quasi-Municipal
 Instream
 Other _____

Briefly describe:

Propose to move surface water rights from neighbor's property to applicant's property, and change the place of use of existing water rights on applicant's property to a more workable configuration.

Note to applicant: If the Land Use Information Form cannot be completed while you wait, please have a local government representative sign the receipt at the bottom of the next page and include it with the application filed with the Water Resources Department.

See bottom of Page 3. →

For Local Government Use Only

RECEIVED

The following section must be completed by a planning official from each county and city listed unless the project will be located entirely within the city limits. In that case, only the city planning agency must complete this form. This deals only with the local land-use plan. Do not include approval for activities such as building or grading permits.

OVRD

Please check the appropriate box below and provide the requested information

Land uses to be served by the proposed water uses (including proposed construction) are allowed outright or are not regulated by your comprehensive plan. Cite applicable ordinance section(s): UCDC 152.054(A) - Farm Use

Land uses to be served by the proposed water uses (including proposed construction) involve discretionary land-use approvals as listed in the table below. (Please attach documentation of applicable land-use approvals which have already been obtained. Record of Action/land-use decision and accompanying findings are sufficient.) **If approvals have been obtained but all appeal periods have not ended, check "Being pursued."**

Type of Land-Use Approval Needed (e.g., plan amendments, rezones, conditional-use permits, etc.)	Cite Most Significant, Applicable Plan Policies & Ordinance Section References	Land-Use Approval:	
		<input type="checkbox"/> Obtained <input type="checkbox"/> Denied	<input type="checkbox"/> Being Pursued <input type="checkbox"/> Not Being Pursued
		<input type="checkbox"/> Obtained <input type="checkbox"/> Denied	<input type="checkbox"/> Being Pursued <input type="checkbox"/> Not Being Pursued
		<input type="checkbox"/> Obtained <input type="checkbox"/> Denied	<input type="checkbox"/> Being Pursued <input type="checkbox"/> Not Being Pursued
		<input type="checkbox"/> Obtained <input type="checkbox"/> Denied	<input type="checkbox"/> Being Pursued <input type="checkbox"/> Not Being Pursued
		<input type="checkbox"/> Obtained <input type="checkbox"/> Denied	<input type="checkbox"/> Being Pursued <input type="checkbox"/> Not Being Pursued

Local governments are invited to express special land-use concerns or make recommendations to the Water Resources Department regarding this proposed use of water below, or on a separate sheet.

Name: CAROL JOHNSON Title: Planner

Signature: Carol Johnson Phone: 511-278-6252 Date: 12/30/2020

Government Entity: Wematilla County

Note to local government representative: Please complete this form or sign the receipt below and return it to the applicant. If you sign the receipt, you will have 30 days from the Water Resources Department's notice date to return the completed Land Use Information Form or WRD may presume the land use associated with the proposed use of water is compatible with local comprehensive plans.

Receipt for Request for Land Use Information

Applicant name: _____

City or County: _____ Staff contact: _____

Signature: _____ Phone: _____ Date: _____

RECEIVED
JAN 04 2021
OWRD

Attachment #6

Certificates and FPS Maps

POU-POD Transfer Application for Certificates 13116, 13161, 13127, 13178, 32595

RECEIVED

JAN 04 2021

OWRD

STATE OF OREGON

COUNTY OF UMATILLA

CERTIFICATE OF WATER RIGHT

This Is to Certify, That L. PAULSEN

of Milton, State of Oregon, has a right to the use of the waters of Walla Walla River for the purpose of Irrigation

and that said right has been confirmed by decree of the Circuit Court of the State of Oregon for Umatilla County, and the said decree entered of record at Salem, in the Order Record of the STATE ENGINEER, in Volume 12, at page 9; that the priority of the right thereby confirmed dates from 1887;

that the amount of water to which such right is entitled, for the purposes aforesaid, is limited to an amount actually beneficially used for said purposes, and shall not exceed one and one-half miner's inches per acre measured at the point of diversion.

A description of the lands irrigated under such right, and to which the water is appurtenant (or, if for other purposes, the place where such water is put to beneficial use), is as follows:

0.5 acre in NE 1/4 SW 1/4
5.5 acres in SE 1/4 SW 1/4
Section 25,

T. 5 N., R. 36 E. W. M., being within the following described tracts: The E 1/2 of the following described premises, to-wit: Commencing at a point on the south line of the County road 47 rods more or less southeasterly from where the north and south center line through the SW 1/4 of Sec. 25, T. 5 N., R. 36 E. W. M., intersects with the south line of said County road, at which point there is a concrete block with an iron stake embodied therein denoting the corner or starting point; running thence south and parallel with the north and south center line through the said SW 1/4 of said Sec. 25, 61 rods and 13.5 ft., more or less, to the base of the bluff on the southerly side of the Walla Walla River; thence easterly along the base of the bluff of the Walla Walla River 31 rods 3.5 ft.; thence north parallel with the north and south center line through said SW 1/4 of Sec. 25, 51 rods and 10.5 ft. to the southerly line of the County road; thence along the southerly line of the County road 34 rods 5 ft. westerly to the point of beginning, containing 10 acres, more or less.

ALSO: Commencing at a point on the south side of the County road 84 rods 16 ft. 1 in. southeasterly from where the north and south center line through the SW 1/4 of Sec. 25, T. 5 N., R. 36 E. W. M., intersects with the south line of said County road, and running from such point of beginning along the southerly side of said County road in the northwesterly direction 60 ft. 7 in.; thence south parallel with the aforesaid north and south center line running through the SW 1/4 of said Sec. 25, 51 rods 10 ft. 6 in. to the base of the bluff on the southerly side of the Walla Walla River; thence in a northeasterly direction to the place of beginning, containing 1 acre, more or less.

AND said right shall be subject to all other conditions and limitations contained in said decree.

The right to the use of the water for irrigation purposes is restricted to the lands or place of use herein described.

WITNESS the signature of the State Engineer,

affixed this 5th day of April, 1940.

CHAS. E. STRICKLIN
State Engineer.

Recorded in State Record of Water Right Certificates, Volume 11, page 13116.

STATE OF OREGON

COUNTY OF UMATILLA

CERTIFICATE OF WATER RIGHT

RECEIVED
JAN 04 2021

This Is to Certify, That GUY ROBINSON

of Sherars Bridge, State of Oregon, has a right to the use of

the waters of Walla Walla River

for the purpose of Irrigation

and that said right has been confirmed by decree of the Circuit Court of the State of Oregon for Umatilla County, and the said decree entered of record at Salem, in the Order Record of the STATE ENGINEER, in Volume 12, at page 9; that the priority of the right thereby confirmed dates from 1888;

that the amount of water to which such right is entitled, for the purposes aforesaid, is limited to an amount actually beneficially used for said purposes, and shall not exceed one and one-half miner's inches per acre measured at the point of diversion.

A description of the lands irrigated under such right, and to which the water is appurtenant (or, if for other purposes, the place where such water is put to beneficial use), is as follows:

1.6 acres in NE $\frac{1}{4}$ SW $\frac{1}{4}$
2.5 acres in SE $\frac{1}{4}$ SW $\frac{1}{4}$
Section 25

T. 5 N., R. 36 E. W. M., being within the following described tract: Commencing at a point on the south line of the County road 47 rods more or less southeasterly from where the north and south center line through the SW $\frac{1}{4}$ of Sec. 25, T. 5 N., R. 36 E. W. M., intersects with the south line of said County road, at which point there is a concrete block with an iron stake embodied therein denoting the corner or starting point; running thence south and parallel with the north and south center line through the said SW $\frac{1}{4}$ of said Sec. 25, 61 rods and 13.5 ft. more or less to the base of the bluff on the southerly side of the Walla Walla River; thence easterly along the base of the said bluff of the Walla Walla River 31 rods and 3.5 ft.; thence north parallel with the north and south center line through said SW $\frac{1}{4}$ of Sec. 25, 51 rods and 10.5 ft. to the southerly line of the County road; thence along the southerly line of the County road 34 rods and 5 ft. westerly to the point of beginning, containing 10 acres, more or less.

AND said right shall be subject to all other conditions and limitations contained in said decree.

The right to the use of the water for irrigation purposes is restricted to the lands or place of use herein described.

WITNESS the signature of the State Engineer,

affixed this 5th day

of April, 1940.

CHAS. E. STRICKLIN

State Engineer.

Recorded in State Record of Water Right Certificates, Volume 11, page 13161.

13591

STATE OF OREGON

COUNTY OF UMATILLA

RECEIVED

JAN 04 2021

OWRD

CERTIFICATE OF WATER RIGHT

This Is to Certify, That H. POULSEN

of R. #1, Milton, State of Oregon, has a right to the use of the waters of South Fork Walla Walla River for the purpose of Irrigation

and that said right has been confirmed by decree of the Circuit Court of the State of Oregon for Umatilla County, and the said decree entered of record at Salem, in the Order Record of the STATE ENGINEER, in Volume 12, at page 9; that the priority of the right thereby confirmed dates from 1894 for 6.8 acres, and 1907 for 2.0 acres;

that the amount of water to which such right is entitled, for the purposes aforesaid, is limited to an amount actually beneficially used for said purposes, and shall not exceed one and one-half miner's inches per acre measured at the point of diversion.

A description of the lands irrigated under such right, and to which the water is appurtenant (or, if for other purposes, the place where such water is put to beneficial use); is as follows:

8.8 acres in SW 1/4 NE 1/4 Section 26, T. 5 N., R. 36 E. W. M.

Ch. Pt. of Div. Sp. Or. Vol. 12, p. 162

AND said right shall be subject to all other conditions and limitations contained in said decree. The right to the use of the water for irrigation purposes is restricted to the lands or place of use herein described.

WITNESS the signature of the State Engineer, affixed this 5th day of April, 1940.

CHAS. E. STRICKLIN State Engineer.

Recorded in State Record of Water Right Certificates, Volume 11, page 13127.

STATE OF OREGON

COUNTY OF UMATILLA

RECEIVED

JAN 04 2021

CERTIFICATE OF WATER RIGHT

OWRD

This Is to Certify, That THOMAS H. RUIBERG

of R. #1, Milton, State of Oregon 97862, has a right to the use of the waters of South Fork of Walla Walla River for the purpose of Irrigation

and that said right has been confirmed by decree of the Circuit Court of the State of Oregon for Umatilla County, and the said decree entered of record at Salem, in the Order Record of the STATE ENGINEER, in Volume 12, at page 9; that the priority of the right thereby confirmed dates from 1902;

that the amount of water to which such right is entitled, for the purposes aforesaid, is limited to an amount actually beneficially used for said purposes, and shall not exceed one and one-half miner's inches per acre measured at the point of diversion.

A description of the lands irrigated under such right, and to which the water is appurtenant (or, if for other purposes, the place where such water is put to beneficial use), is as follows:

5.9 acres in NE 1/4 NW 1/4
0.8 acre in NW 1/4 NE 1/4
Section 26,

T. 5 N., R. 36 E. W. M., being within the following described tract: Commencing at a point on the south line of the NE 1/4 NW 1/4 of Sec. 26, T. 5 N., R. 36 E. W. M., which point is 505 ft. west of the southeast corner of said NE 1/4 NW 1/4; running thence east 1218 ft.; thence northwest 59° 35' along the County road 1413 ft.; thence southerly 715 ft. to the place of beginning, containing 10 acres.

AND said right shall be subject to all other conditions and limitations contained in said decree. The right to the use of the water for irrigation purposes is restricted to the lands or place of use herein described.

WITNESS the signature of the State Engineer, affixed this 5th day of April, 1940.

CHAS. E. STRICKLIN
State Engineer.

Recorded in State Record of Water Right Certificates, Volume 11, page 13178

STATE OF OREGON
COUNTY OF UMATILLA
CERTIFICATE OF WATER RIGHT

RECEIVED

JAN 04 2021

OWRD

This Is to Certify, That LEON HUBER

of Box 317, Milton-Freewater, State of Oregon, has made proof to the satisfaction of the STATE ENGINEER of Oregon, of a right to the use of the waters of a well

a tributary of Walla Walla River for the purpose of irrigation of 8.9 acres

under Permit No. G-2262 of the State Engineer, and that said right to the use of said waters has been perfected in accordance with the laws of Oregon; that the priority of the right hereby confirmed dates from December 5, 1962

that the amount of water to which such right is entitled and hereby confirmed, for the purposes aforesaid, is limited to an amount actually beneficially used for said purposes, and shall not exceed 0.11 cubic foot per second

or its equivalent in case of rotation, measured at the point of diversion from the stream. The point of diversion is located in the SW $\frac{1}{4}$ NE $\frac{1}{4}$, Section 26, T. 5 N., R. 36 E., W. M. Well located North 10° 08' 10" East 898.9 feet from the center of Section 26.

The amount of water used for irrigation, together with the amount secured under any other right existing for the same lands, shall be limited to one-eightieth of one cubic foot per second per acre, or its equivalent for each acre irrigated and shall be further limited to a diversion of not to exceed $\frac{1}{2}$ acre feet per acre for each acre irrigated during the irrigation season of each year;

and shall conform to such reasonable rotation system as may be ordered by the proper state officer.

A description of the place of use under the right hereby confirmed, and to which such right is appurtenant, is as follows:

8.2 acres SW $\frac{1}{4}$ NE $\frac{1}{4}$
0.7 acre SE $\frac{1}{4}$ NE $\frac{1}{4}$
Section 26
T. 5 N., R. 36 E., W. M.

The right to the use of the water for the purposes aforesaid is restricted to the lands or place of use herein described.

WITNESS the signature of the State Engineer, affixed
this date. November 17, 1965

CHRIS L. WHEELER

State Engineer

Recorded in State Record of Water Right Certificates, Volume 24, page 32595

13591

NOTICE TO WATER WELL CONTRACTOR
 The original and first copy
 of this report are to be
 filed with the
 STATE ENGINEER, SALEM 10, OREGON
 within 30 days from the date
 of well completion.

RECEIVED
 SEP 24 1962

STATE OF OREGON
 WATER WELL REPORT
 (Please type or print)

UMAT
 4053

State Well No. 5N/36-21
 State Permit No. _____

(1) OWNER:

Name Leon Huber
 Address 721 Ward Street
Milton-Freewater, Oregon

(2) LOCATION OF WELL:

County Umatilla Driller's well number _____
 1/4 Section 26 T. 5N R. 36 E.W.M.
 Bearing and distance from section or subdivision corner _____

(3) TYPE OF WORK (check):

Well Deepening Reconditioning Abandon
 Abandonment, describe material and procedure in Item 12.

(4) PROPOSED USE (check):

Domestic Industrial Municipal
 Irrigation Test Well Other

(5) TYPE OF WELL:

Rotary Driven
 Cable Jetted
 Dug Bored

(6) CASING INSTALLED:

Threaded Welded
6" Diam. from 0 ft. to 34 ft. Gage 280
 " Diam. from _____ ft. to _____ ft. Gage _____
 " Diam. from _____ ft. to _____ ft. Gage _____

(7) PERFORATIONS:

Perforated? Yes No
 Type of perforator used _____
 Size of perforations in. by in.
 _____ perforations from _____ ft. to _____ ft.
 _____ perforations from _____ ft. to _____ ft.
 _____ perforations from _____ ft. to _____ ft.
 _____ perforations from _____ ft. to _____ ft.

(8) SCREENS:

Well screen installed Yes No
 Manufacturer's Name _____ Model No. _____
 Diam. Slot size Set from _____ ft. to _____ ft.
 Diam. Slot size Set from _____ ft. to _____ ft.

(9) CONSTRUCTION:

Well seal—Material used in seal Cement
 Depth of seal 18 ft. Was a packer used? No
 Diameter of well bore to bottom of seal 1.1 in.
 Were any loose strata cemented off? Yes No Depth _____
 Was a drive shoe used? Yes No
 Was well gravel packed? Yes No Size of gravel: _____
 Gravel placed from _____ ft. to _____ ft.
 Did any strata contain unusable water? Yes No
 Type of water _____ Depth of strata _____
 Method of sealing strata off _____

(10) WATER LEVELS:

Static level 9 ft. below land surface Date 8/23/62
 Artesian pressure _____ lbs. per square inch Date _____

(11) WELL TESTS:

Drawdown is amount water level is lowered below static level
 Was a pump test made? Yes No If yes, by whom? Driller
 Yield: 25 gal./min. with 10 ft. drawdown after 1 hrs.
 " " " " " "
 " " " " " "
 Bailor test gal./min. with _____ ft. drawdown after _____ hrs.
 Artesian flow g.p.m. Date _____
 Temperature of water 55 Was a chemical analysis made? Yes No

(12) WELL LOG:

Diameter of well below casing 6 in.
 Depth drilled 45 ft. Depth of completed well 45 ft.
 Formation: Describe by color, character, size of material and structure, and show thickness of aquifers and the kind and nature of the material in each stratum penetrated, with at least one entry for each change of formation.

MATERIAL	FROM	TO
Clay, gray & Boulders	0	18
Clay, gray & gravel	18	30
Clay & gravel conglomerate	30	40
Med. gravel & fine sand	40	45

RECEIVED

JAN 04 2021

OWRD

Work started 8/6 1962 Completed 8/23 1962
 Date well drilling machine moved off of well 8/23 1962

(13) PUMP:

Manufacturer's Name _____
 Type: _____ H.P. _____

Water Well Contractor's Certification:

This well was drilled under my jurisdiction and this report is true to the best of my knowledge and belief.

NAME E. M. J. Behrens
 (Person, firm or corporation) (Type or print)

Address P.O. Box 201, Milton-Freewater, Oreg.

Drilling Machine Operator's License No. 124

[Signed] E M J Behrens
 (Water Well Contractor)

Contractor's License No. 229 Date 9/21, 1962



8019 West Quinault Avenue, Suite 201
Kennewick, Washington 99336
509.209-2846

December 31, 2020

RECEIVED

JAN 04 2021

OWRD

Kelly Starnes, Transfer Section
Oregon Water Resources Department
725 Summer Street NE, Suite A
Salem, OR 97301

RE: Point of Diversion and Place of Use Transfer Application for Youth Stimulus Package, LLC
(Randall Harvey) – Certificates 13116, 13161, 13127, 13178 and 32595

Dear Mr. Starnes:

Enclosed please find a Point of Diversion and Place of Use Transfer Application with supporting documents submitted on behalf of our client, Youth Stimulus Package, LLC (Randall Harvey, Managing Member). A check in the amount of \$4,170.00 for application fees is also enclosed.

Should you have any questions regarding this application packet, please do not hesitate to contact me.

Sincerely,

Molly Reid
Senior Planner

Cc: Randall Harvey – Youth Stimulus Package, LLC – Managing Member
File



13591