

District internal  
notice # **2006-01**

State of Oregon  
WATER RESOURCES DEPARTMENT  
**NOTICE OF DISTRICT PERMANENT TRANSFER 2006**  
(ORS 540.580)

DISTRICT Westland Irrigation District  
ADDRESS PO Box 944  
Hermiston, OR 97838  
PHONE (541) 667-2030

**1. WATER RIGHT**

CERTIFICATE(S) 76717, 76799, 79439 & 38390  
PRIORITY July 1907, April 12, 1961, July 1, 1924, July 13, 1967  
WATER RIGHT LISTED UNDER NAME OF Westland Irrigation District, U.S. Bureau of Reclamation & David C. Ralston  
IN DECREE OR CERTIFICATE

**2. APPLICANT**

NAME David Duquette  
ADDRESS 79581 Powerline Road, Hermiston, OR 97838  
ENCUMBRANCES none

**3. TYPE OF CHANGE: PERMANENT CHANGE IN PLACE OF USE**

**4. LOCATION OF USE**

AUTHORIZED POINT OF DIVERSION Umatilla River: N 76 degrees 45 min 56 sec East 2913.19' from the West 1/4 corner of section 21, being within SW 1/4 NE 1/4 of section 21, Township 3 North, Range 29 East, W.M. Umatilla County. McKay Reservoir: NW 1/4 SE 1/4, Section 34, Township 2 North, Range 32 East, W.M. Duquette well; 450 ft. North and 240 ft. East from Center Section 8, T.4N., R.28E., W.M.

**LOCATION OF AUTHORIZED PLACE OF USE**

Township	Range	Section	1/4, 1/4 of Section	Tax Lot	# of acres irrigated	Priority date - Landowner	Other Use
4N	28	08	SW NE	6700	1.0	1907, 1924 & 1967-Duquette	
4N	28	08	SW NE	6700	5.3	1907 & 1924-Duquette	
4N	28	08	SW NE	6700	1.35	1961-Duquette	
				total	7.65		

**5. RECIPIENT**

NAME David Duquette NAME Norma Quick  
ADDRESS 79581 Powerline Road, Hermiston, OR 97838 ADDRESS 78614 Quick Road, Hermiston, OR 97838

**6. LOCATION OF PROPOSED USE**

Township	Range	Section	1/4, 1/4 of Section	Tax Lot	# of acres irrigated	Priority date - landowner	Other Use
4N	28	08	SW NE	6700	1.0	1907, 1924 & 1967-Duquette	
4N	28	08	SW NE	6700	1.0	1907 & 1924-Duquette	
4N	28	17	SW NE	3700	4.3	1907 & 1924-Quick	
4N	28	17	SW NE	3700	1.35	1961-Quick	
				total	7.65		

APR 17 2006

WATER RESOURCES DEPT  
SALEM, OREGON

7. EXHIBITS

A. A Map showing the location of the present and proposed irrigated lands.

Westland Irrigation District hereby certifies that the applicant and recipient are the deed holders of subject properties; that our files are complete with a copy of the recorded documents; that the applicant's land has been irrigated within the last five years or the right appurtenant is not subject to forfeiture, and that applicant and recipient hereby authorize the transfer proposed herein.

NOTICE IS HEREBY GIVEN that this proposed change is subject to the approval of the Water Resources Department and that the Water Resources Department may reject the transfer or may require mitigation to avoid injury to other water right holders.

Claim of Beneficial Use & final proof map of T-8320 that involves some of the to lands in this transfer has been submitted to Oregon Water Resources Department.

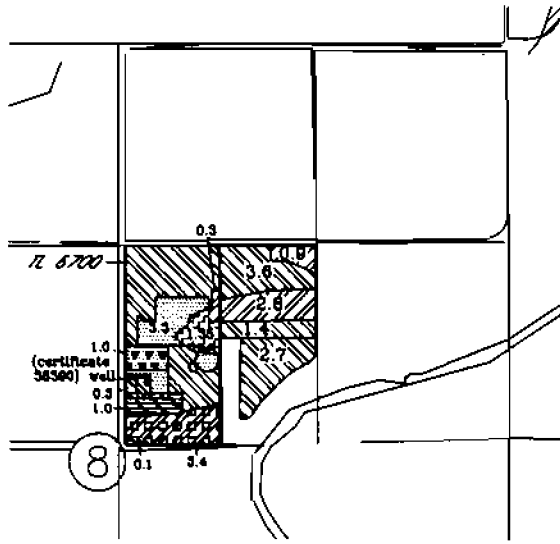
Westland Irrigation DISTRICT AND APPLICANT, HEREBY SWEAR THAT THE ABOVE NOTICE FOR TRANSFER OF WATER RIGHT AND THE STATEMENTS MADE ARE TRUE AND CORRECT.

APPLICANT:	<u>DAVID DUQUETTE</u> Printed Name	<u>[Signature]</u> Signature	<u>10 APR 06</u> Date
RECIPIENT:	<u>DAVID DUQUETTE</u> Printed Name	<u>[Signature]</u> Signature	<u>10 APR 06</u> Date
RECIPIENT:	<u>NORMA L. QUICK</u> Printed Name	<u>Norma L. Quick</u> Signature	<u>12 Apr 06</u> Date
FOR DISTRICT	<u>Stacey Wells</u> Printed Name	<u>Stacey Wells</u> Signature	<u>4-12-06</u> Date

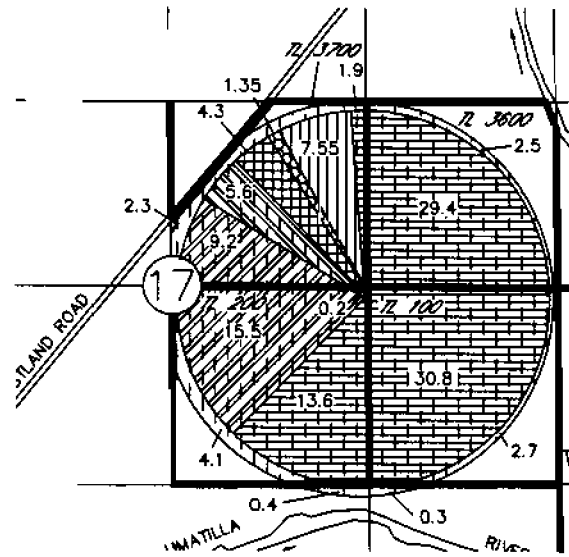
**RECEIVED**  
 APR 17 2006  
 WATER RESOURCES DEP.  
 SALEM, OREGON

**2006 WESTLAND IRRIGATION DISTRICT**  
**540.580 Transfer, Notice 2006-01,**  
**Duquette to Quick**  
**Cert. 76717 & 76799 Primaries;**  
**Cert. 79439, 38390 & 80395 Supplementals.**

T4N., R28E., W.M.



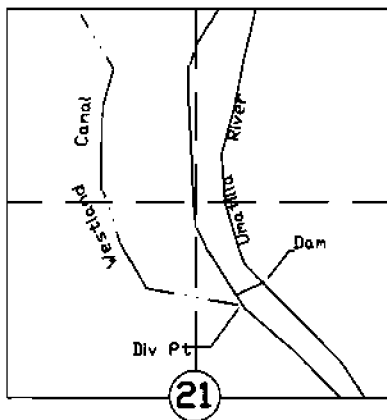
T4N., R28E., W.M.



- FROM: 76717, 79439 & 38390, 1.0 acre
- TO: 76717, 79439 & 38390, 1.0 acre
- FROM: 76717 & 79439, 1.0 acre
- TO: 76717 & 79439, 1.0 acre
- FROM: 76717 & 79439, 4.3 acres
- TO: 76717 & 79439, 4.3 acres  
Diminish existing primary 80395 to supplemental

- FROM: 76799, 1.35 acres
- TO: 76799, 1.35 acres  
Diminish existing primary 80395 to supplemental
- Cert. 76717 & 79439 not involved
- Cert. 76799 not involved
- Cert. 76718 & 79439 not involved
- Cert. 80395 not involved
- Cert. 38390 not involved
- 7.55 ac. cert. 76715 & 79439  
from 2006 temporary transfer

T3N., R 29E., W.M.

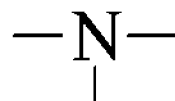


Existing primary certificate 80395 on the to ground in section 17 will become supplemental to incoming primaries 76717 & 76799.

**RECEIVED**

APR 17 2006

WATER RESOURCES DEPT  
SALEM, OREGON



SCALE IN FEET

NOTE: THE PURPOSE OF THIS MAP IS TO IDENTIFY THE APPROXIMATE LOCATION OF THE WATER RIGHT. IT IS NOT INTENDED TO PROVIDE INFORMATION RELATIVE TO THE LOCATION OF PROPERTY OWNERSHIP BOUNDARY LINES.

AFFIDAVIT FOR PARTIAL DIMINISHMENT OF A  
WATER RIGHT CERTIFICATE

State of Oregon                    )  
  ) Ss  
County of Umatilla                )

I, Norma Quick, residing at 78614 Quick Road, Hermiston, OR 97838, being first duly sworn depose and say:

1. I am the legal owner of the property described as tax lot number 3700, within the SW1/4 NE1/4, Section 17, Township 4 North, Range 28 East, of the Willamette Meridian, in Umatilla County, Oregon, as shown on the attached map and described in the attached deed and legal description and made part of this affidavit;
2. A portion of water right certificate 80395, issued to Norma Quick for use of water from the Umatilla River for irrigation is appurtenant to my property;
3. The portion of water right certificate 80395, that will be covered by primary Westland Irrigation District rights being transferred in, is shown on the attached map and described as follows: The right to the use of water from the Umatilla River, for primary irrigation purposes under certificate 80395, are located within:

(Tax Lot 3700) SW1/4 NE1/4   5.65 acres  
  Section 17  
Township 4 North, Range 28 East, of the Willamette Meridian; and

4. I request that a portion of water right certificate 80395, be diminished from a right for primary irrigation to a right for supplemental irrigation of the above described lands.


Norma Quick  
Signature of legal owner

12 Apr 06  
Date

Subscribed and Sworn to Before Me this 12 day of April, 2006

Stacey Wells  
Notary Public for Oregon

My Commission Expires 2/20/09

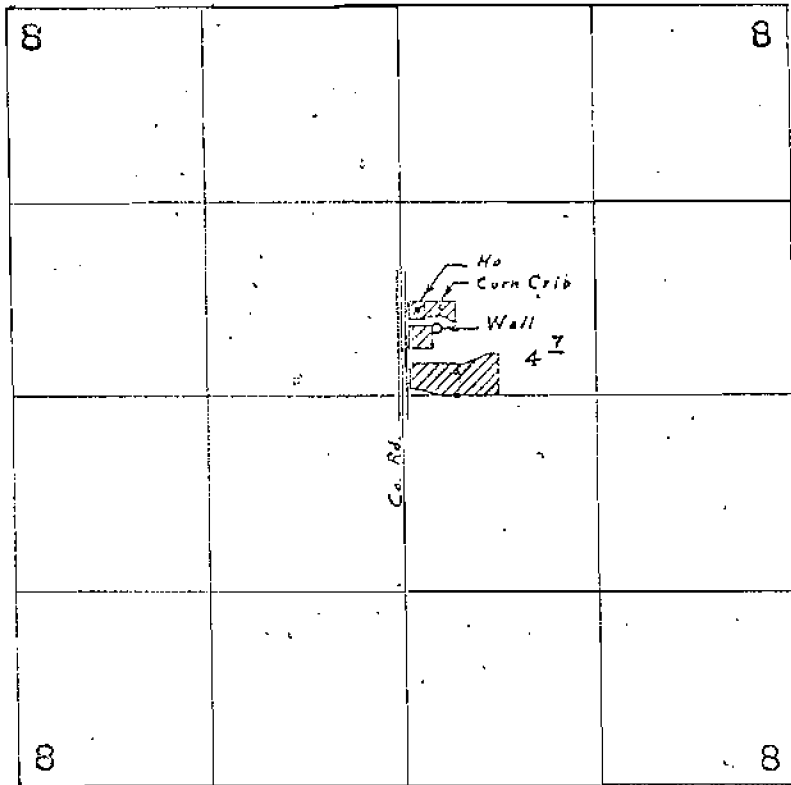


**RECEIVED**

APR 17 2006

**PLEASE ATTACH MAP AND DEED WITH LEGAL DESCRIPTION** WATER RESOURCES DEPT  
SALEM, OREGON

T. 4 N. R. 28 E. W. M.



Wall located 450' N. & 240' E. from Center Sec 8

FINAL PROOF SURVEY  
UNDER

Application No. G-3991. Permit No. G-3745  
IN NAME OF

DAVID C. RALSTON

Surveyed June 22 1971, by L. E. Gould

RECEIVED

APR 17 2006

WATER RESOURCES DEPT  
SALEM, OREGON

Duquette

STATE OF OREGON  
COUNTY OF UMATILLA  
CERTIFICATE OF WATER RIGHT

This Is to Certify, That DAVID C. RALSTON

of Route 1, Box 62, Harbiston, State of Oregon, has made proof to the satisfaction of the STATE ENGINEER of Oregon, of a right to the use of the waters of a well

a tributary of Umatilla River for the purpose of supplemental irrigation of 4.7 acres

under Permit No. G-3745 of the State Engineer, and that said right to the use of said waters has been perfected in accordance with the laws of Oregon; that the priority of the right hereby confirmed dates from July 13, 1967

that the amount of water to which such right is entitled and hereby confirmed, for the purposes aforesaid, is limited to an amount actually beneficially used for said purposes, and shall not exceed 0.06 cubic foot per second

or its equivalent in case of rotation; measured at the point of diversion from the stream. The point of diversion is located in the SW 1/4 NE 1/4, Section 8, T. 4 N., R. 28 E., W. M. Well located: 450 feet North and 240 feet East from Center Section 8.

The amount of water used for irrigation, together with the amount secured under any other right existing for the same lands, shall be limited to one-eightieth of one cubic foot per second per acre, or its equivalent for each acre irrigated and shall be further limited to a diversion of not to exceed 3 acre feet per acre for each acre irrigated during the irrigation season of each year,

and shall conform to such reasonable rotation system as may be ordered by the proper state officer.

A description of the place of use under the right hereby confirmed, and to which such right is appurtenant, is as follows:

4.7 acres SW 1/4 NE 1/4  
Section 8  
T. 4 N., R. 28 E., W. M.

The right to the use of the water for the purposes aforesaid is restricted to the lands or place of use herein described.

WITNESS the signature of the State Engineer, affixed

this date. June 26, 1972

CHARLES L. HANCOCK  
State Engineer

Recorded in State Record of Water Right Certificates, Volume 30, page 38390

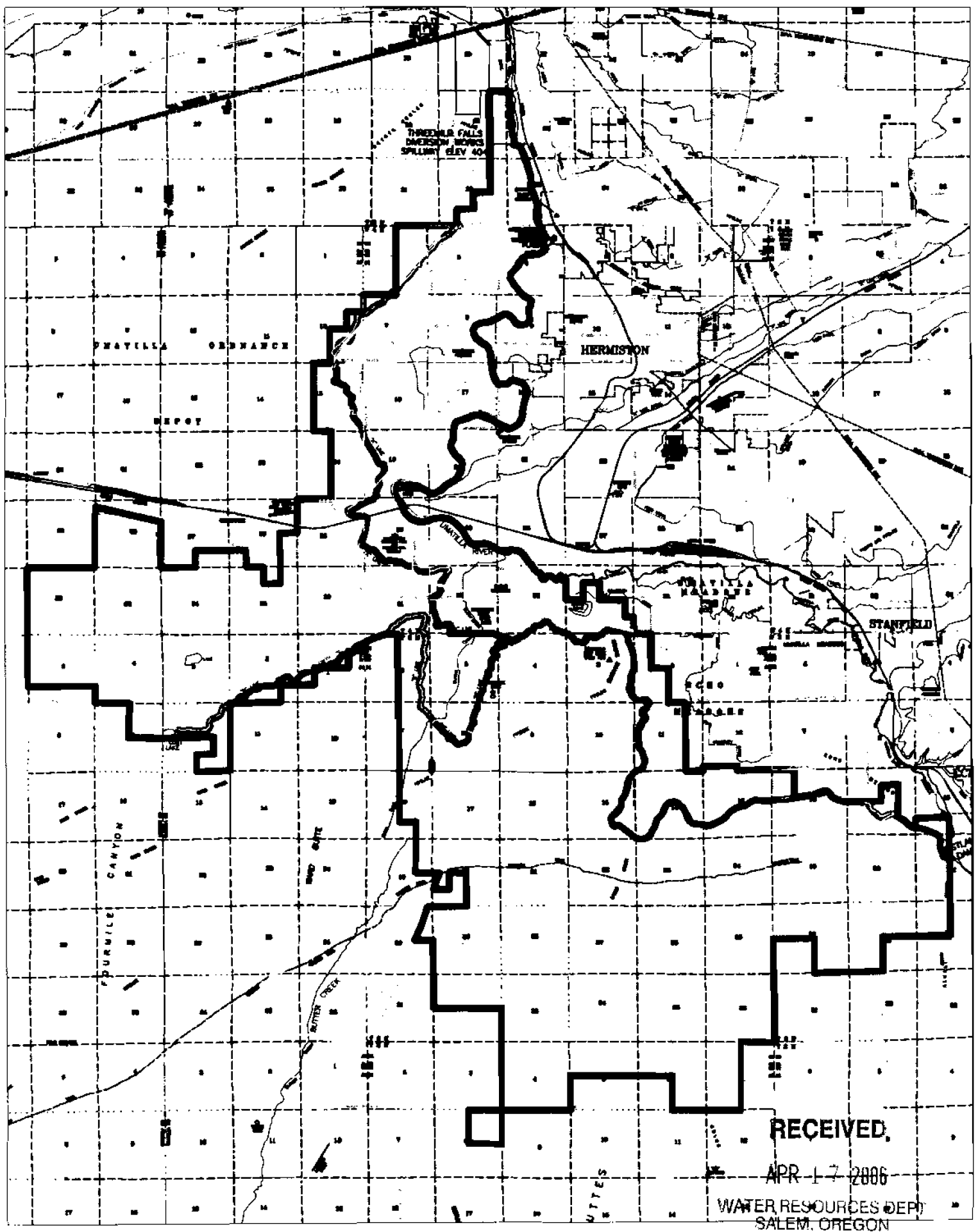
RECEIVED

APR 17 2006

WATER RESOURCES DEPT  
SALEM, OREGON

application # 63991

# Westland Irrigation District Boundary



RECEIVED

APR 17 2006

WATER RESOURCES DEPT  
SALEM, OREGON