

South Board of Control,  
P. O. Box 67,  
Homedale, ID 83628

Ridgeview Irrigation District  
Phone (208)337-3760

[office@southboardofcontrol.com](mailto:office@southboardofcontrol.com)

Gem Irrigation District  
Fax (208)337-5107

December 18, 2020

RECEIVED  
DEC 21 2020  
OWRD

Oregon Water Resources Department  
725 Summer Street NE, Suite A  
Salem, Oregon 97301-1266

Attention: Julie C Baustian, Water Right Services Support

Please find enclosed the Claim of Beneficial Use Form for the Final order district transfer T-13099 along with the Claim of Beneficial Use Site Reports and Claim of Beneficial Use Maps for the following water users:

- Ray Day
- Price Farms
- Garold Johnston

Please contact our office at 208-337-3760 if you have any questions.

Thank You,

A handwritten signature in blue ink that reads "Anita Johnston".

Anita Johnston, Office Clerk  
South Board of Control



Oregon Water Resources Department  
 725 Summer Street NE, Suite A  
 Salem, Oregon 97301-1266  
 (503) 986-0900  
 www.wrd.state.or.us

# District Permanent Water Right Transfer Claim of Beneficial Use

## 1. APPLICANT INFORMATION

District: Ridgeview Irrigation District

Contact Person: Anita Johnston

Phone: (208)337-3760

Mailing Address: P. O. Box 67

City: Homedale State: ID

Zip: 83628

E-Mail address:

office@southboardofcontrol.com

Transfer Number: T - 13099

RECEIVED

DEC 21 2020

OWRD

## 2. WATER RIGHT(S)

Pursuant to OAR Chapter 690, Division 385, the district is submitting to the Water Resources Department this claim of beneficial use, with the appropriate fee, for the following water right(s):

*NOTE: Fees do not apply if the priority date is prior to July 9, 1987.*

PERMIT NUMBER	CERTIFICATE NUMBER	DECREE (name, volume, and page)	PRIMARY (P) OR SUPP (S)
8171-	81012		<input type="checkbox"/> P <input type="checkbox"/> S
-			<input type="checkbox"/> P <input type="checkbox"/> S
-			<input type="checkbox"/> P <input type="checkbox"/> S
-			<input type="checkbox"/> P <input type="checkbox"/> S

## 3. AUTHORIZED POINT(S) OF DIVERSION (POD) / APPROPRIATION (POA)

The authorized point(s) of diversion / appropriation for the water right modified by the transfer are as follows:

PERMIT NUMBER	DECREE or CERTIFICATE	POD / POA #	SOURCE	LOCATION – MEASURED DISTANCES
8171-	81012	1	Owyhee Dam	(Tunnel No. 1) Lot 1 NWSW, Sec. 21, T22S, R45E, WM; 495 ft. E and 264 ft S from common corner corner to Sec. 20 and 21
-				
-				
-				

4. AUTHORIZED PLACE OF USE

The summary of the perfected change in place of use authorized by the final order approving the water right transfer is listed in Table 1.

**TABLE 1 – AUTHORIZED PLACE OF USE (POU)**

CERTIFICATE DECREE or PERMIT	POD / POA #	PRIORITY DATE	USE	LEGAL DESCRIPTION							ACRES	USER NAME	
				TWP	RNG	SEC	QQ	DLC	GOV'T LOT	TAX LOT			
81012	1	2/15/16 & 8/19/24	IR	22S	46E	4	NESE				400	1.0	Ray Day Jr.
81012	1	2/15/16 & 8/19/24	IR	22S	46E	10	NWNW				200	3.5	Price Farms
81012	1	2/15/16 & 8/19/24	IR	22S	46E	12	SESW				2000	2.5	Garold Johnston
81012	1	2/15/16 & 8/19/24	IR	22S	46E	13	SWNW				2000	0.5	Garold Johnston
												TOTAL:	7.5

**RECEIVED**  
 DEC 21 2020  
 OWRD

**5. MAP AND SITE REPORT**

Attached is a map and site report for each water right listed in Table 1 that satisfies the requirements of OAR 690-385-7400.


RECEIVED

DEC 21 2020

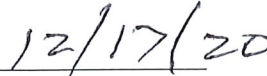
OWRD

**6. SIGNATURES**

The district certifies that it has inspected the place of use listed in Table I, and confirms the change in place of use has been completed consistent with the terms and conditions of the final order approving the transfer.



\_\_\_\_\_  
Signature of District Manager  
or District Board Chairperson



\_\_\_\_\_  
Date

John Eells, District Manager  
Type or Print Name of District Manager  
or District Board Chairperson

**RECEIVED**

**DEC 21 2020**

**OWRD**



CLAIM OF BENEFICIAL USE
Site Report

RECEIVED
DEC 21 2020

Transfer Number: T - 13099 District Internal Notice #: 2018-02

OWRD

User Name: Ray Day Jr

Place of Use:

Table with 10 columns: USE, POD #, TWP, RNG, SEC, QQ, DLC, GOV'T LOT, TAX LOT, ACRES. Row 1: Irr, 1, 22S, 46E, 4, NESH, , 400, 1.0

District Conveyance System:

Description of Delivery System: Gravity

Headgate: 5.8 Canal: Upper 0.1 lateral

Beneficial Use:

Description of Beneficial Use: Crops

Method Used to Apply Water: Sprinklers

Method Used to Calculate Beneficial Use: Flow Meter

User Interviewed: [X] Yes ( ) No

Beneficial Use Made as Authorized: [X] Yes ( ) No

Description of Beneficial Use if Less than Authorized:

Inspected By: [Signature]

Date: 9/28/20

Instructions: Attach and label the corresponding final proof map.

RECEIVED

DEC 21 2020

OWRD

1346.7

1349.4

1350.1

200

40.3

23.7

11.3

1344.0

1343.4

1344.0

1344.0

400

2.0

40.2  
Back  
1.0 on  
T13099 in  
1.0 off  
T12556  
2016

9.5

33.0

40.3

1342.7

1842.8

1.0 on  
T12556

1343.4

1343.4

501

40.3

40.2

1.5 off  
T12556

1.0  
Acres off  
T13099

5.0  
5.5

11.0

12.8

21.0  
20.5

1343.4

1342.7

1340.1

1342.0



SCALE:  
1" = 400'

.5 on  
T12556

48-102-

T-13099  
Final Order  
Tax Lot 400 22S46E04 NESE  
ON 1.0 Acres

SEC. 4 , T.22 S., R.46 E., W.M.



CLAIM OF BENEFICIAL USE
Site Report

RECEIVED

DEC 21 2020

OWRD

Transfer Number: T - 13099 District Internal Notice #: 2018-01

User Name: Price

Place of Use:

Table with 10 columns: USE, POD #, TWP, RNG, SEC, QQ, DLC, GOV'T LOT, TAX LOT, ACRES. Row 1: IR, 1, 22S, 46E, 10, NW/4, , 200, 3.5

District Conveyance System: Gravity
Description of Delivery System:

Headgate: 3.0 Canal: Upper 0.1 Lateral

Beneficial Use:

Description of Beneficial Use: Crops

Method Used to Apply Water: Sprinkler

Method Used to Calculate Beneficial Use: Flow Meter

User Interviewed: (X) Yes ( ) No

Beneficial Use Made as Authorized: (X) Yes ( ) No

Description of Beneficial Use if Less than Authorized:

Inspected By: [Signature] Date: 9/28/20

Instructions: Attach and label the corresponding final proof map.



RECEIVED  
DEC 21 2020  
OWRD

Beckin  
2.0 Ac  
T13099  
in 2019

NW NW



N  
Scale 1" = 400'

Sec 10  
T22S R46 E

T-13099  
Final Order  
Tax Lot 200 22S46E10 NWNW  
ON 3.5 Acres

T12556  
OR



CLAIM OF BENEFICIAL USE
Site Report

RECEIVED

DEC 21 2020

OWRD

Transfer Number: T - 13099 District Internal Notice #: 2018-03

User Name: Gerald Johnston

Place of Use:

Table with 10 columns: USE, POD #, TWP, RNG, SEC, QQ, DLC, GOV'T LOT, TAX LOT, ACRES. Contains two rows of handwritten data.

District Conveyance System:

Description of Delivery System: Gravity

Headgate: 13.5.2 Canal: 5.7-2.5 Lateral

Beneficial Use:

Description of Beneficial Use: Crops

Method Used to Apply Water: Sprinklers

Method Used to Calculate Beneficial Use: Flow Meter

User Interviewed: [X] Yes ( ) No

Beneficial Use Made as Authorized: [X] Yes ( ) No

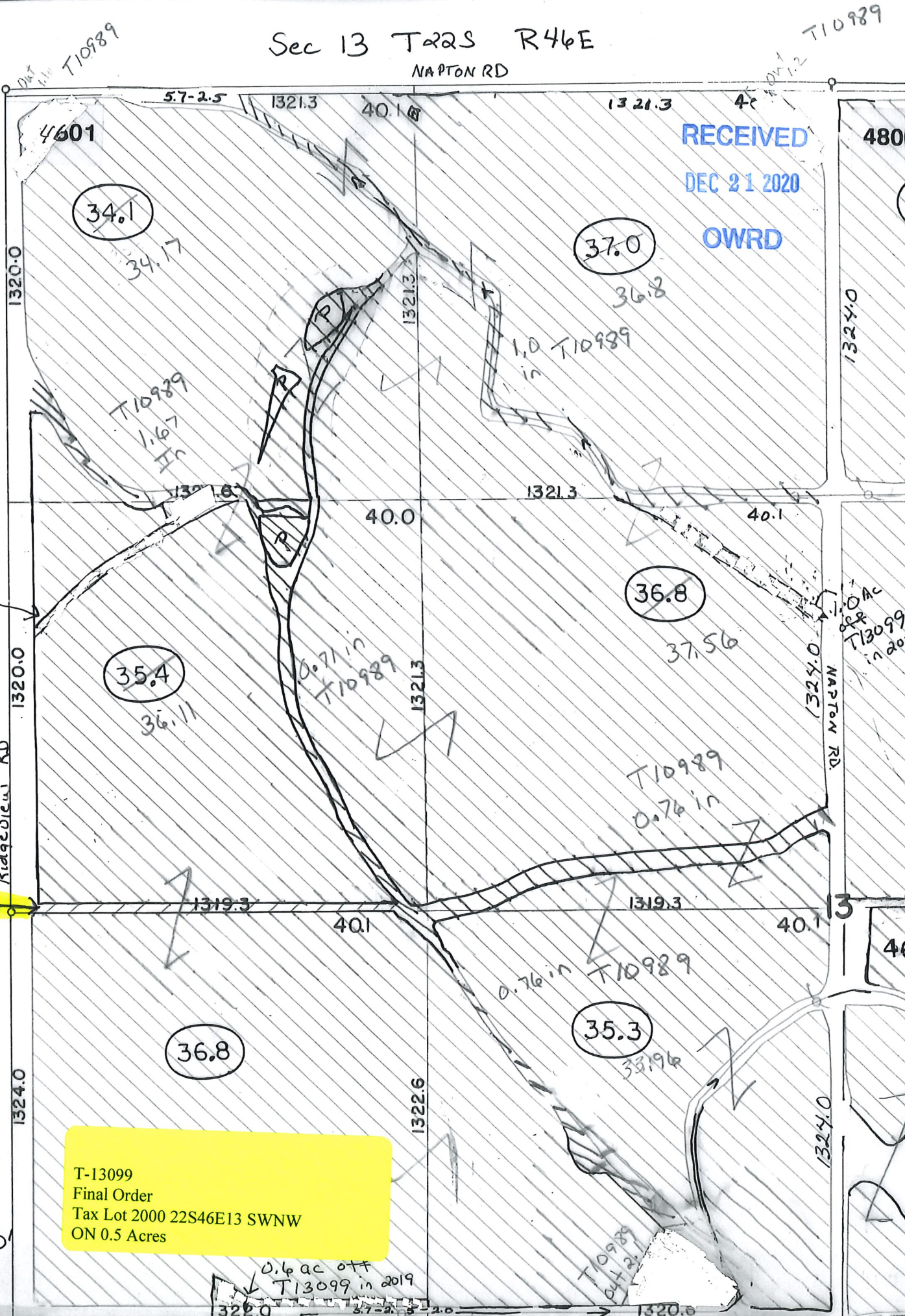
Description of Beneficial Use if Less than Authorized:

Inspected By: [Signature] Date: 9/28/2

Instructions: Attach and label the corresponding final proof map.

Sec 13 T22S R46E

NAPTON RD



RECEIVED

DEC 21 2020

OWRD



1.4 Ac  
off  
T13099  
in 2019

0.5 ac  
T13099  
in 2019

T-13099  
Final Order  
Tax Lot 2000 22S46E13 SWNW  
ON 0.5 Acres

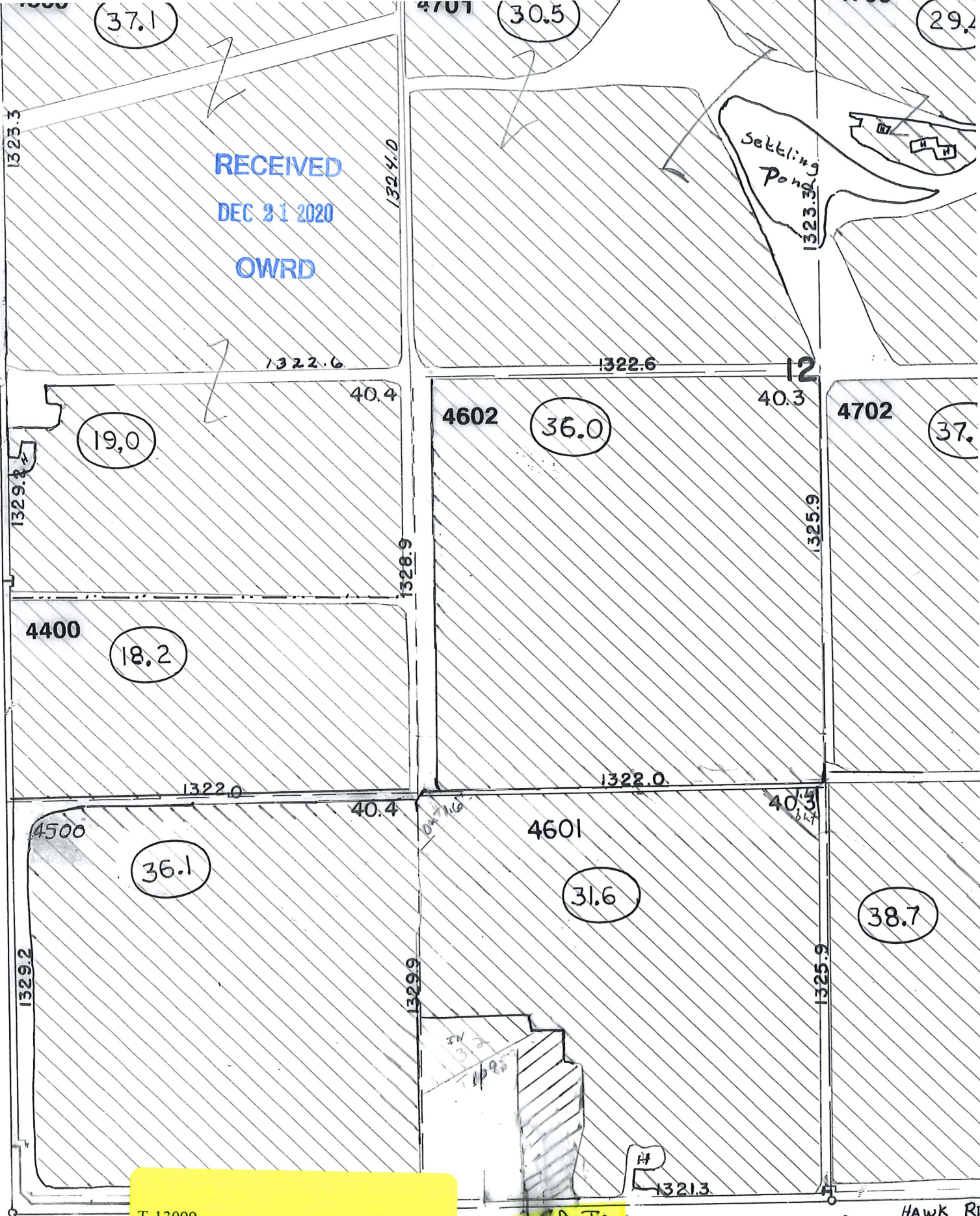
Scale  
1" = 400'

0.6 ac off  
T13099 in 2019

1.0 Ac  
off  
T13099  
in 2019

T10989  
0.42 ac  
off

NAPTON RD



RECEIVED  
 DEC 21 2020  
 OWRD

T-13099  
 Final Order  
 Tax Lot 2000 22S46E12 SESW  
 ON 2.5 Acres

2.5 Ac. In.  
 T-13099 (2019)

Scale 1" = 400'

Traced: R.W.R. 4-17-53  
 Checked: R.F. 6-20-55

Sec 12 T22S R46E

