



RECEIVED

DEC 18 2020

OWRD

December 14, 2020

Ann Reece
District Transfer Advisor
Oregon Water Resources Department
725 Summer St NE Ste A
Salem, OR 97301-1266

RE: FINAL PROOFS – Claim of Beneficial Use for T-13094

Dear Ann,


Central Oregon Irrigation District is submitting our claim of beneficial use for a permanent District transfer ("385").

Enclosed are site reports and final proof maps for this transfer.

Please Note: The below properties have had the following changes:

1. 14-13-21 NENE 00200: Map changes within tax lot
2. 17-13-19 SENE 01100: Map change, reduced to 1.70 acres irrigation
 - a. 17-13-19 SENE 01108: Added 0.15 acres irrigation (same owner/contiguous lot)
3. 17-13-210SESW 01302: Map changes within tax lot
4. 17-14-25 SESE/SWSE 00700: Ownership change
5. 18-12-02 SWME 00201: Map changes within tax lot

The District certifies that it has inspected the place of use and confirms the change in place of use has been completed consistent with the terms and conditions of the final order approving the transfer.



Leslie Clark

Date: 12/12/20

Director of Water Rights, Central Oregon Irrigation District



Oregon Water Resources
 Department
 725 Summer Street NE, Suite A
 Salem, Oregon 97301-1266
 (503) 986-0900
 www.wrd.state.or.us

District Permanent Water Right Transfer Claim of Beneficial Use

RECEIVED

DEC 1 8 2020

OWRD

1. APPLICANT INFORMATION

District: CENTRAL OREGON IRRIGATION DISTRICT

Contact Person: LESLIE CLARK

Phone: 541-548-6047

Mailing Address: 1055 SW LAKE COURT

City: REDMOND

State: OR

Zip: 97756

E-Mail address:

lesliec@coid.org

Transfer Number: T - 13094

2. WATER RIGHT(S)

Pursuant to OAR Chapter 690, Division 385, the district is submitting to the Water Resources Department this claim of beneficial use, with the appropriate fee, for the following water right(s):

PERMIT NUMBER	CERTIFICATE NUMBER	DECREE (name, volume, and page)	PRIMARY (P) OR SUPP (S)
-	83571		<input checked="" type="checkbox"/> P <input type="checkbox"/> S
-	76714		<input type="checkbox"/> P <input checked="" type="checkbox"/> S
-			<input type="checkbox"/> P <input type="checkbox"/> S
-			<input type="checkbox"/> P <input type="checkbox"/> S

3. AUTHORIZED POINT(S) OF DIVERSION (POD) / APPROPRIATION (POA)

The authorized point(s) of diversion / appropriation for the water right modified by the transfer are as follows:

PERMIT NUMBER	DECREE or CERTIFICATE	POD / POA #	SOURCE	LOCATION – MEASURED DISTANCES
-	83571	1	Deschutes River	SW ¼ NE ¼ SEC. 13, T. 18 S., R. 11 E., W.M.; 1520' S. & 1535' W. FROM THE NE CORNER OF SEC. 13
-	83571	11	Deschutes River	SE ¼ NE ¼ SEC. 29, T. 17 S., R. 12 E., W.M.; 850' N. AND 630' W. FROM THE E ¼ CORNER OF SEC. 29
-				
-				

Cert/Decree	Cert/Perm	TRANSFER NBR	POD	USE	TWP	RNG	SEC	QO	LOT	ACRES	USER NAME	MAP CHG
PRIMARY	SUPP											
94956	76714	T-2018-018	#11	IRRIg	14	13	14	NWSW	00300	3.500	Scholz, Bryan/Cindy	
94956	76714	T-2018-013	#11	IRRIg	14	13	21	NENE	00200	0.250	McIntosh, Jacob/McIntosh, Michael	
94956	76714	T-2018-014	#11	IRRIg	14	13	34	SENE	00100	1.280	Burk, Doug/Erin	
94956	76714	T-2018-014	#11	IRRIg	14	13	34	SENE	00100	1.000	Burk, Doug/Erin	
94956	76714	T-2018-014	#11	IRRIg	14	13	34	SENE	00100	0.670	Burk, Doug/Erin	
94956	76714	T-2018-014	#11	IRRIg	14	13	34	SENE	00100	0.150	Burk, Doug/Erin	
94956	76714	T-2018-012	#11	IRRIg	15	13	06	SESE	07400	0.400	Nordman, Brett etal	
94956	76714	T-2018-011	#1	IRRIg	15	14	14	NESW	00405	0.380	Brown, Bruce/Anne	
94956	76714	T-2018-019	#1	IRRIg	15	14	23	SWNE	00100	0.600	Brown, Daniel/Lynne	
94956	76714	T-2018-019	#1	IRRIg	15	14	23	SWNE	00100	0.050	Brown, Daniel/Lynne	
94956	76714	T-2018-019	#1	IRRIg	15	14	23	SWNE	00100	0.350	Brown, Daniel/Lynne	
94956	76714	T-2018-015	#11	IRRIg	17	12	14	NWSW	01001	0.500	Hoepfer, Dennis/Karen	
94956	76714	T-2018-015	#11	IRRIg	17	12	14	NWSW	01001	0.500	Hoepfer, Dennis/Karen	
94956	76714	T-2018-017	#1	IRRIg	17	12	26	SESE	01700	0.210	Davis, Gary N./Cheryl A.	
94956	76714	T-2018-021	#1	IRRIg	17	13	19	SENE	01100	1.700	Cronen, Jerry D/Darci M	MAP CHG
94956	76714	T-2018-021	#1	IRRIg	17	13	19	SENE	01108	0.150	Cronen, Jerry D/Darci M	MAP CHG
94956	76714	T-2018-016	#1	IRRIg	17	13	21	SESW	01302	4.360	Wildgen, Harry/Cathy	
94956	76714	T-2018-022	#1	IRRIg	17	14	23	SESE	01101	0.290	Meyer, Weylin Trustee	
94956	76714	T-2018-022	#1	IRRIg	17	14	23	SESE	01101	0.890	Meyer, Weylin Trustee	
94956	76714	T-2018-022	#1	IRRIg	17	14	23	SESE	01102	0.090	Meyer, Weylin Trustee	
94956	76714	T-2018-022	#1	IRRIg	17	14	23	SESE	01102	0.110	Meyer, Weylin Trustee	
94956	76714	T-2018-022	#1	IRRIg	17	14	24	SWSW	01500	2.120	Meyer, Weylin Trustee	
94956	76714	T-2018-022	#1	IRRIg	17	14	24	SWSW	01501	0.130	Meyer, Weylin Trustee	
94956	76714	T-2018-020	#1	IRRIg	17	14	25	SESE	00700	0.350	Call, David & Julia	NAME CHG
94956	76714	T-2018-020	#1	IRRIg	17	14	25	SESE	00700	0.900	Call, David & Julia	NAME CHG
94956	76714	T-2018-020	#1	IRRIg	17	14	25	SESE	00700	0.350	Call, David & Julia	NAME CHG
94956	76714	T-2018-020	#1	IRRIg	17	14	25	SESE	00700	0.150	Call, David & Julia	NAME CHG
94956	76714	T-2018-020	#1	IRRIg	17	14	25	SWSE	00700	0.500	Call, David & Julia	NAME CHG
94956	76714	T-2018-020	#1	IRRIg	17	15	30	SWSW	01600	1.950	Singhose, Wayne/Susan	
94956	76714	T-2018-022	#1	IRRIg	18	12	02	SWNE	00201	0.730	Marken, Harold/Joann Revocable Trust	
94956	76714	T-2018-022	#1	IRRIg	18	12	02	SWNE	00201	0.340	Marken, Harold/Joann Revocable Trust	

RECEIVED
DEC 18 2020

OWRD

RECEIVED

DEC 18 2020

FINAL PROOF SITE REPORT

Claim of Beneficial Use

Property Owner (Applicant): Scholz, Bryan/Cindy

Petition #: P-2018-003

OWRD

Current Owner:

OWRD#: T-13094

Property Address: 2042 NE Wilcox Av, Terrebonne

Notice #: T-2018-018

POD	USE	HG	TWP	RNG	SEC	QQ	TAX LOT	ACRES
11	IRRIG	J-14	14	13	14	NWSW	300	3.50

- Person interviewed (if any): Cindy
- Method of irrigation (pump, flood, etc): Flood
- Use (crops produced): pasture/landscaping
- Method used to calculate area irrigated: GPS
- Is beneficial use achieved: Yes 8/5/2020 - BD
- Dated photos of beneficial use: _____
- Are there any mapping changes: _____
 - Submit map changes to mapping for updates to ARC. Date submitted: _____
 - Update QQ changes in WWIN: _____
- Enter use into WWIN: _____

IF NO:

- Failure to Prove up _____ acres of transferred water right
- Extension Filed: _____

NOTES:

7/25/19 - 3.0 ac used
 8/5/20 - 3.77 ac used - BD - GPS

Final Inspection by: Cindyasch@gmail.com - resource sheet Date: _____

DESCHUTES COUNTY SEC.14 T14S R13E

RECEIVED

DEC 18 2020

OWRD

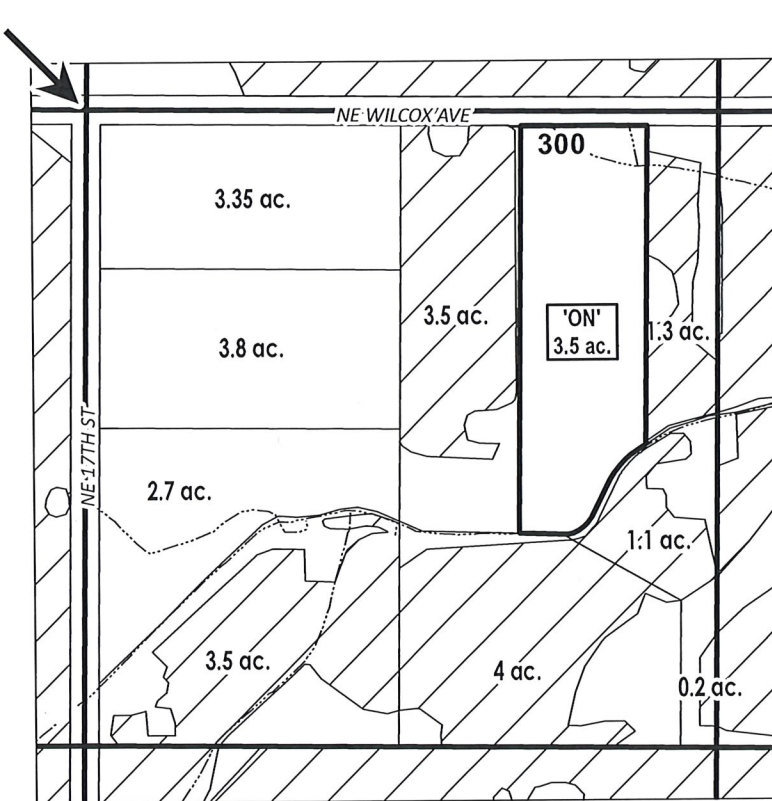
SCALE - 1" = 400'



NW 1/4 OF THE SW 1/4

OWRD #: T-13094

W 1/4 COR



- # ac. PARCELS W/ WATER RIGHTS
- EXISTING WATER RIGHTS
- # ac. 'ON' LAND PARCELS



FINAL PROOF MAP

SCHOLZ, BRYAN/CINDY

TAXLOT #: 300

3.5 ACRES

Date: 9/11/2020

FINAL PROOF SITE REPORT

Claim of Beneficial Use

RECEIVED

DEC 18 2020

OWRD

Property Owner (Applicant): McIntosh, Jacob/McIntosh, Michael

Petition #: P-2018-003

Current Owner:

OWRD#: T-13094

Property Address: 7990 17th St, Terrebonne

Notice #: T-2018-013

POD	USE	HG	TWP	RNG	SEC	QQ	TAX LOT	ACRES
11	IRRIG	H-6-1-0	14	13	21	NENE	200	0.25

- Person interviewed (if any): Mike
- Method of irrigation (pump, flood, etc): sprinkle
- Use (crops produced): pasture mix
- Method used to calculate area irrigated: GPS
- Is beneficial use achieved: Yes
 - Dated photos of beneficial use: 6/9/20
 - Are there any mapping changes: Yes
 - Submit map changes to mapping for updates to ARC. Date submitted: 6/9/20
 - Update QQ changes in WWIN: NA
 - Enter use into WWIN: NA

IF NO:

- Failure to Prove up _____ acres of transferred water right
- Extension Filed: _____

NOTES:

GPS set -> nice & full, knee high grasses.
Adjusted south
Postcard sent 6/9/20 -> Good

Final Inspection by:  Date: 6/9/20

DESCHUTES COUNTY SEC.21 T14S R13E

SCALE - 1" = 400'



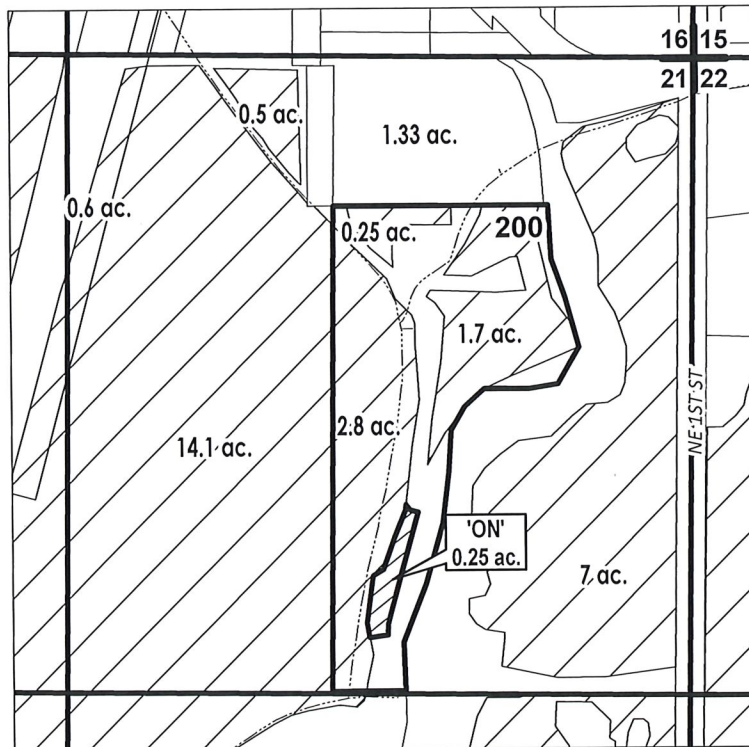
NE 1/4 OF THE NE 1/4

RECEIVED

DEC 18 2020

OWRD

OWRD #: T-13094



# ac.	PARCELS W/ WATER RIGHTS
	EXISTING WATER RIGHTS
	ON LANDS



FINAL PROOF MAP

NAME: McIntosh, Jacob/McIntosh, Michael

TAXLOT #: 200

0.25 ACRES

Date: 9/24/2020

FINAL PROOF SITE REPORT

Claim of Beneficial Use

Property Owner (Applicant): Burk, Doug/Erin

Petition #: P-2018-003

Current Owner:

OWRD#: T-13094

Property Address: 1149 NE Yucca Ave, Redmond

Notice #: T-2018-014

POD	USE	HG	TWP	RNG	SEC	QQ	TAX LOT	ACRES
11	IRRIG	G-5	14	13	34	SENE	100	3.10

- Person interviewed (if any): Doug
- Method of irrigation (pump, flood, etc): Flood
- Use (crops produced): hay
- Method used to calculate area irrigated: GPS
- Is beneficial use achieved: Yes
 - Dated photos of beneficial use: 7/25/19
 - Are there any mapping changes: No
 - Submit map changes to mapping for updates to ARC. Date submitted: _____
 - Update QQ changes in WWIN: _____
 - Enter use into WWIN: _____

IF NO:

- Failure to Prove up _____ acres of transferred water right
- Extension Filed: _____

NOTES:

7/25/19 - Full use, cows grazing

.....

.....

.....

.....

.....

.....

.....

.....

.....

Final Inspection by: [Signature] Date: 7/25/19

**DESCHUTES COUNTY
SEC.34 T14S R13E**

RECEIVED

DEC 18 2020

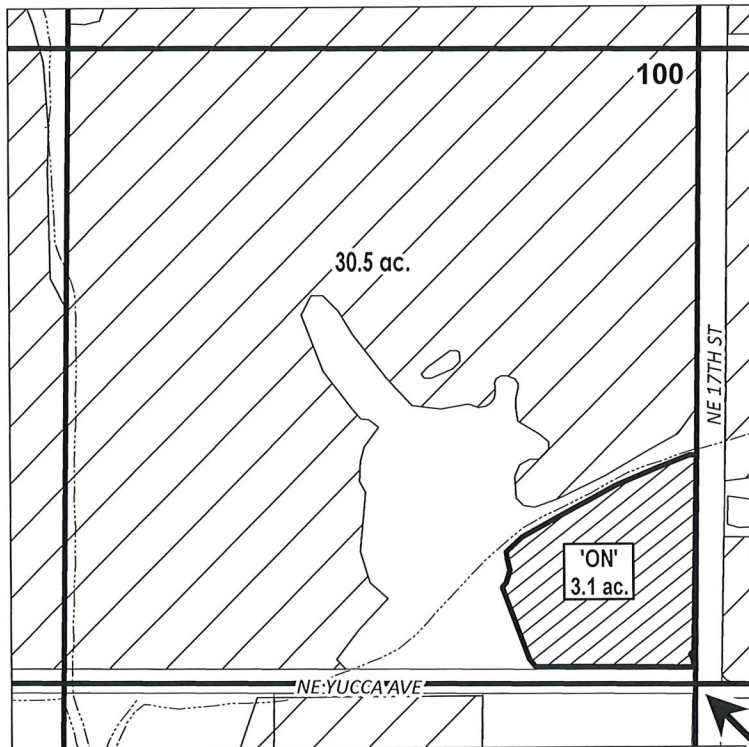
OWRD

SCALE - 1" = 400'




SE 1/4 OF THE NE 1/4

OWRD #: T-13094



E 1/4 COR



FINAL PROOF MAP

NAME: Burk, Doug/Erin

TAXLOT #: 100

3.1 ACRES

Date: 9/24/2020

FINAL PROOF SITE REPORT

Claim of Beneficial Use

RECEIVED

DEC 18 2020

Property Owner (Applicant): Nordman, Brett etal

Petition #: P-2018-003

Current Owner:

OWRD#: T-13094

OWRD

Property Address: 1721 NW 35th St, Redmond

Notice #: T-2018-012

POD	USE	HG	TWP	RNG	SEC	QQ	TAX LOT	ACRES
11	IRRIG	C-9-3-1	15	13	6	SESE	7400	0.40

- Person interviewed (if any): NA
- Method of irrigation (pump, flood, etc): Flood
- Use (crops produced): pasture
- Method used to calculate area irrigated: GPS
- Is beneficial use achieved: Yes
 - Dated photos of beneficial use: 7/11/19
 - Are there any mapping changes: No
 - Submit map changes to mapping for updates to ARC. Date submitted: _____
 - Update QQ changes in WWIN: _____
 - Enter use into WWIN: _____

IF NO:

- Failure to Prove up _____ acres of transferred water right
- Extension Filed: _____

NOTES:

7/11/19 - look good

.....

.....

.....

.....

.....

.....

.....

.....

.....

Final Inspection by: [Signature] Date: 7/11/19

DESCHUTES COUNTY SEC.06 T15S R13E

RECEIVED

DEC 18 2020

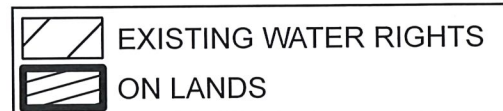
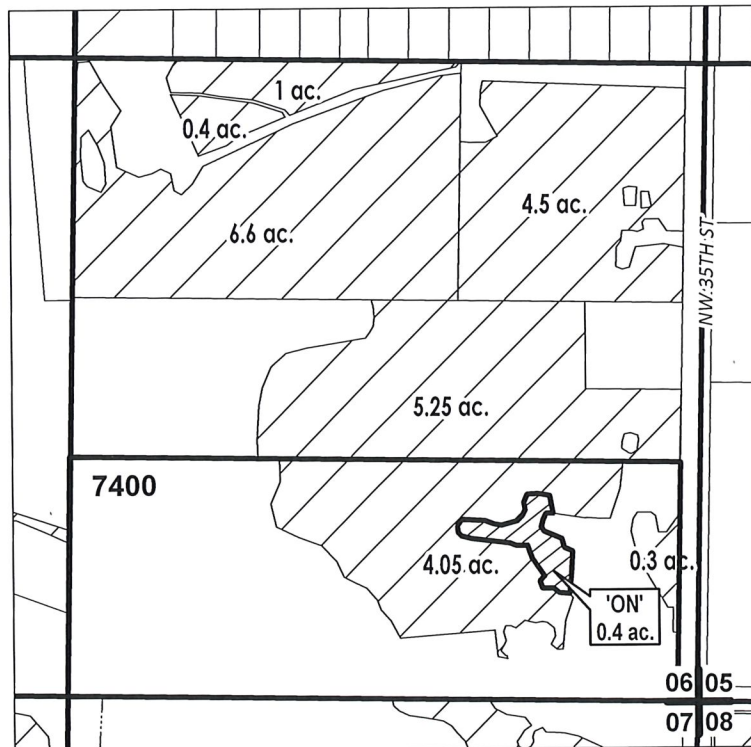
OWRD

SCALE - 1" = 400'



SE 1/4 OF THE SE 1/4

OWRD #: T-13094



FINAL PROOF MAP

NAME: Nordman, Brett etal

TAXLOT #: 7400

0.4 ACRES

Date: 9/24/2020

FINAL PROOF SITE REPORT

Claim of Beneficial Use

Property Owner (Applicant): Brown, Bruce/Anne
Current Owner:
Property Address: 4301 SW Williams Rd, Powell Butte

Petition #: P-2018-003
OWRD#: T-13094
Notice #: T-2018-011

POD	USE	HG	TWP	RNG	SEC	QQ	TAX LOT	ACRES
1	IRRIG	L-15	15	14	14	NESW	405	0.38

- Person interviewed (if any): NA
- Method of irrigation (pump, flood, etc): Flood
- Use (crops produced): pasture
- Method used to calculate area irrigated: GPS
- Is beneficial use achieved: Yes
 - Dated photos of beneficial use: 6/25/19
 - Are there any mapping changes: No
 - Submit map changes to mapping for updates to ARC. Date submitted: _____
 - Update QQ changes in WWIN: _____
 - Enter use into WWIN: _____

IF NO:

- Failure to Prove up _____ acres of transferred water right
- Extension Filed: _____

NOTES:

6/25/19 - Full use - Cows in area

Final Inspection by: [Signature] Date: 6/25/19

**CROOK COUNTY
SEC.14 T15S R14E**

RECEIVED

DEC 18 2020

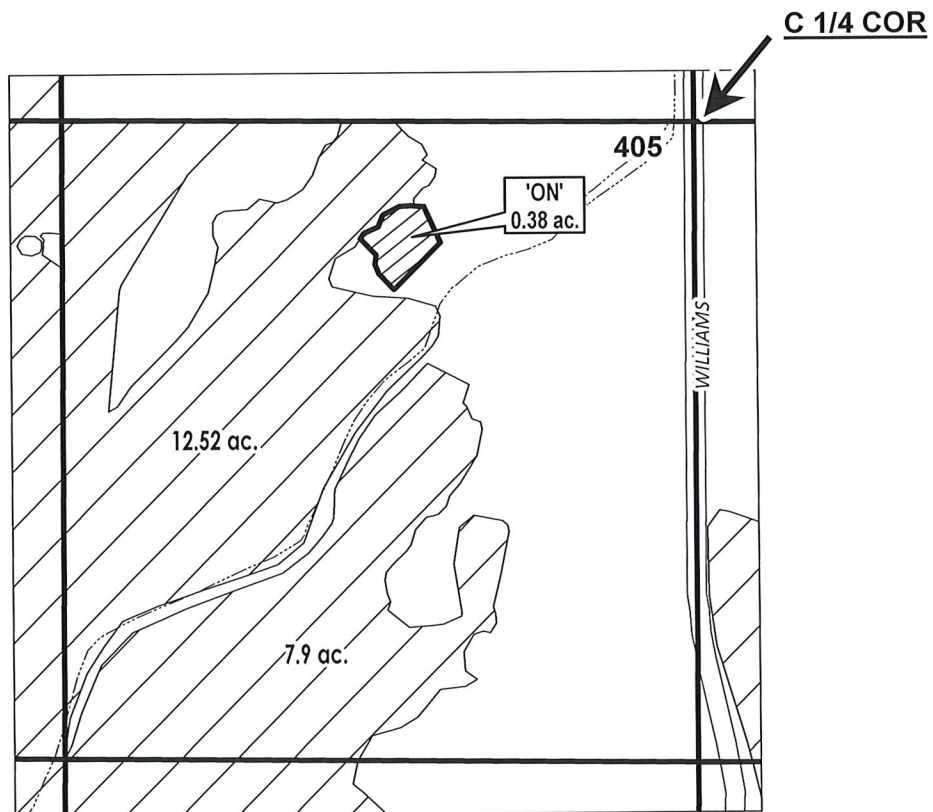
OWRD

SCALE - 1" = 400'



NE 1/4 OF THE SW 1/4

OWRD #: T-13094



	EXISTING WATER RIGHTS
	ON LANDS



FINAL PROOF MAP

NAME: Brown, Bruce/Anne

TAXLOT #: 405

0.38 ACRES

Date: 9/24/2020

FINAL PROOF SITE REPORT

Claim of Beneficial Use

RECEIVED
DEC 18 2020

Property Owner (Applicant): Brown, Daniel/Lynne
 Current Owner:
 Property Address: 5024 SW Williams Rd, Powell Butte

Petition #: P-2018-003
 OWRD#: T-13094
 Notice #: T-2018-019

OWRD

POD	USE	HG	TWP	RNG	SEC	QQ	TAX LOT	ACRES
1	IRRIG	M-5-7-2	15	14	23	SWNE	100	0.60
		M-5-7-3	15	14	23	SWNE	100	0.40

- Person interviewed (if any): Dan
- Method of irrigation (pump, flood, etc): Sprinklers
- Use (crops produced): grass / pasture
- Method used to calculate area irrigated: GPS
- Is beneficial use achieved: Yes
 - Dated photos of beneficial use: 6/26/19
 - Are there any mapping changes: No
 - Submit map changes to mapping for updates to ARC. Date submitted: _____
 - Update QQ changes in WWIN: _____
 - Enter use into WWIN: _____

IF NO:

- Failure to Prove up _____ acres of transferred water right
- Extension Filed: _____

NOTES:

6/26/19 - Full use - sheep grazing on 0.4ac area

.....

.....

.....

.....

.....

.....

.....

.....

.....

.....

Final Inspection by: [Signature] Date: 6/26/19

CROOK COUNTY
SEC.23 T15S R14E

RECEIVED

DEC 18 2020

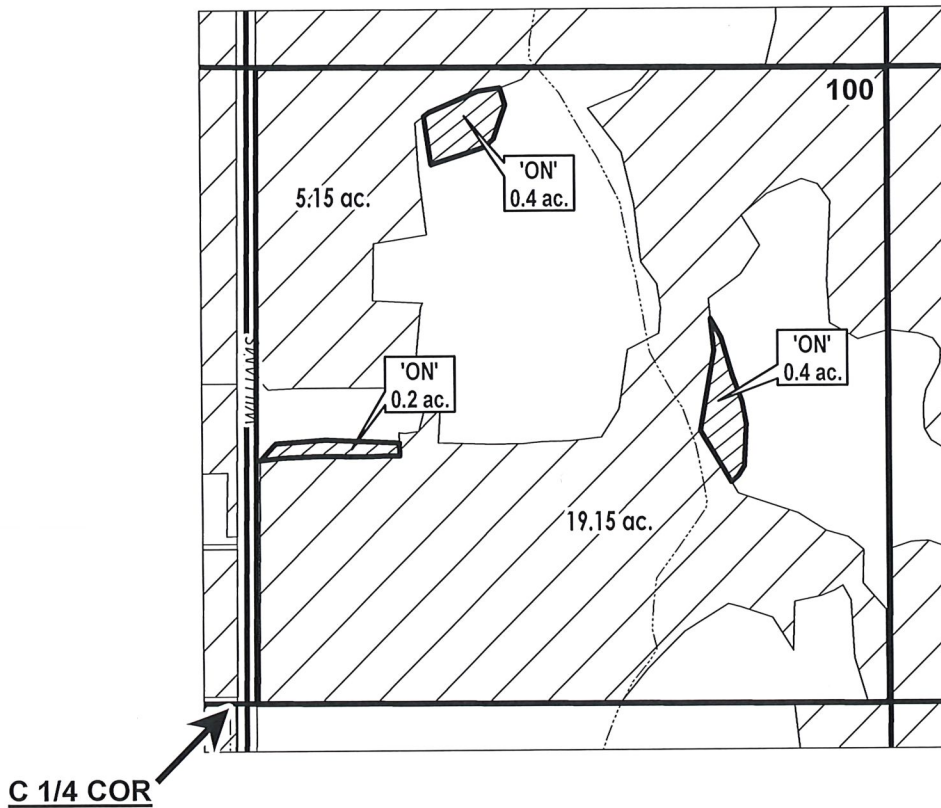
OWRD

SCALE - 1" = 400'



SW 1/4 OF THE NE 1/4

OWRD #: T-13094



	EXISTING WATER RIGHTS
	ON LANDS



FINAL PROOF MAP

NAME: Brown, Daniel/Lynne

TAXLOT #: 100

1.0 ACRES

Date: 9/24/2020

FINAL PROOF SITE REPORT

Claim of Beneficial Use

RECEIVED

DEC 18 2020

Property Owner (Applicant): Hooper, Dennis/Karen
Current Owner:
Property Address: 21222 Garcia Rd, Bend

Petition #: P-2018-003
OWRD#: T-13094
Notice #: T-2018-015

OWRD

POD	USE	HG	TWP	RNG	SEC	QQ	TAX LOT	ACRES
11	IRRIG	A-4-8-0	17	12	14	NWSW	1001	1.00

- Person interviewed (if any): NA
- Method of irrigation (pump, flood, etc): Sprinklers
- Use (crops produced): grass
- Method used to calculate area irrigated: GPS
- Is beneficial use achieved: Yes
 - Dated photos of beneficial use: 7/10/19
 - Are there any mapping changes: No
 - Submit map changes to mapping for updates to ARC. Date submitted: _____
 - Update QQ changes in WWIN: _____
 - Enter use into WWIN: _____

IF NO:

- Failure to Prove up _____ acres of transferred water right
- Extension Filed: _____

NOTES:

7/10/19 - Looks good, some weeds on edges

.....

.....

.....

.....

.....

.....

.....

.....

.....

.....

Final Inspection by: [Signature] Date: 7/10/19

DESCHUTES COUNTY SEC.14 T17S R12E

RECEIVED

DEC 18 2020

SCALE - 1" = 400'

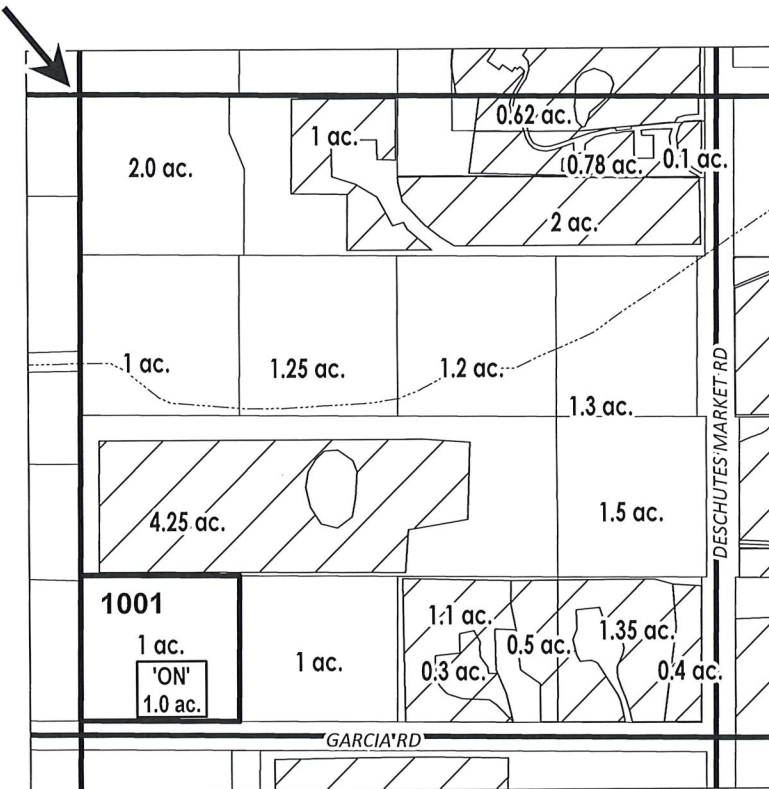
OWRD



NW 1/4 OF THE SW 1/4

OWRD #: T-13094

W 1/4 COR



# ac.	'ON' LAND PARCELS
	EXISTING WATER RIGHTS
# ac.	PARCELS W/ WATER RIGHTS



FINAL PROOF MAP

NAME: Hoeper, Dennis/Karen

TAXLOT #: 1001

1.0 ACRES

Date: 9/24/2020

FINAL PROOF SITE REPORT

Claim of Beneficial Use

Property Owner (Applicant): Davis, Gary N./Cheryl A.

Petition #: P-2018-003

Current Owner:

OWRD#: T-13094

Property Address: 21528 Stony Ridge Road, Bend

Notice #: T-2018-017

POD	USE	HG	TWP	RNG	SEC	QQ	TAX LOT	ACRES
1	IRRIG	A-28	17	12	26	SESE	1700	0.21

- Person interviewed (if any): NA
- Method of irrigation (pump, flood, etc): sprinklers
- Use (crops produced): grass/landscaping
- Method used to calculate area irrigated: GPS
- Is beneficial use achieved: _____
- Dated photos of beneficial use: 7/10/19 6/29/20
- Are there any mapping changes: _____
 - Submit map changes to mapping for updates to ARC. Date submitted: _____
 - Update QQ changes in WWIN: _____
- Enter use into WWIN: _____

IF NO:

- Failure to Prove up _____ acres of transferred water right
- Extension Filed: _____

NOTES:

7/10/19 - grass around house → 0.19 ac

6/29/20 - Add additional area (~~same~~) lawn looks good

7/1/20 - PC → Complete

Final Inspection by: Gail Curran Date: 6/29/20

DESCHUTES COUNTY SEC.26 T17S R12E

RECEIVED

DEC 18 2020

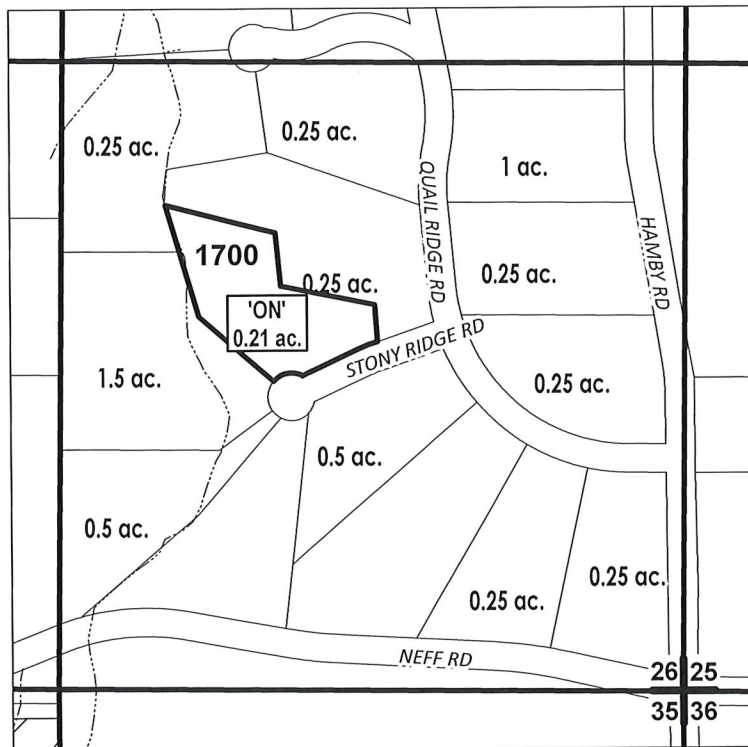
OWRD

SCALE - 1" = 400'



SE 1/4 OF THE SE 1/4

OWRD #: T-13094



# ac.	'ON' LAND PARCELS
# ac.	PARCELS W/ WATER RIGHTS



FINAL PROOF MAP

NAME: Davis, Gary N./Cheryl A.

TAXLOT #: 1700

0.21 ACRES

Date: 9/25/2020

FINAL PROOF SITE REPORT

Claim of Beneficial Use

Property Owner (Applicant): Cronen, Jerry D/Darci M

Petition #: P-2018-003

Current Owner:

OWRD#: T-13094

Property Address: 63049 Powell Butte Hwy, Bend

Notice #: T-2018-021

POD	USE	HG	TWP	RNG	SEC	QQ	TAX LOT	ACRES
1	IRRIG	B-34	17	13	19	SENE	1100	1.85
						SENE	1108	0.15

1.70

Person interviewed (if any): N/A

Method of irrigation (pump, flood, etc): Pump

Use (crops produced): Hay / Pasture

Method used to calculate area irrigated: GPS

Is beneficial use achieved: Yes

Dated photos of beneficial use: N/A

Are there any mapping changes: Yes, updated map attached.

o Submit map changes to mapping for updates to ARC. Date submitted: _____

o Update QQ changes in WWIN: _____

Enter use into WWIN: _____

IF NO:

Failure to Prove up _____ acres of transferred water right

Extension Filed: _____

NOTES:

7/2/19 - Dry

6/30/20 - Dry -> PC Dry

4/10/20 - GPS'd irrigated area - B.D

Needs updated map as final proof map is 0.25 ac short of achieving Ben Use.

New handline placed in E pasture & hay crop is ~ 8" high

Final Inspection by: *Jayted Davis*

Date: 9/18/20

DESCHUTES COUNTY
SEC.19 T17S R13E

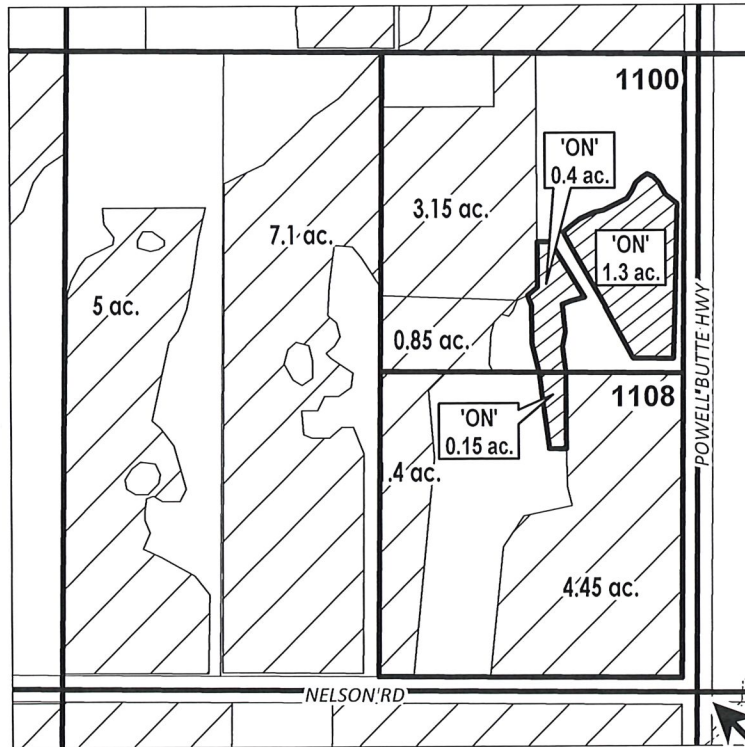
RECEIVED
DEC 18 2020
OWRD

SCALE - 1" = 400'



SE 1/4 OF THE NE 1/4

OWRD #: T-13094



E 1/4 COR

	EXISTING WATER RIGHTS
	'ON' LAND PARCELS
	PARCELS W/ WATER RIGHTS



FINAL PROOF MAP

NAME: Cronen, Jerry D/Darci M

TAXLOT #: 1108, 1100

1.85 ACRES

Date: 9/24/2020

FINAL PROOF SITE REPORT

Claim of Beneficial Use

Property Owner (Applicant): Wildgen, Harry/Cathy

Petition #: P-2018-003

OWRD

Current Owner:

OWRD#: T-13094

Property Address: 62855 Waugh Rd, Bend

Notice #: T-2018-016

POD	USE	HG	TWP	RNG	SEC	QQ	TAX LOT	ACRES
1	IRRIG	C-13-1	17	13	21	SESW	1302	4.36

- Person interviewed (if any): Harry & Cathy
- Method of irrigation (pump, flood, etc): K-line
- Use (crops produced): pasture
- Method used to calculate area irrigated: GPS
- Is beneficial use achieved: Yes
 - Dated photos of beneficial use: 7/2/19 & 5/28/19
 - Are there any mapping changes: Yes
 - Submit map changes to mapping for updates to ARC. Date submitted: _____
 - Update QQ changes in WWIN: _____
 - Enter use into WWIN: _____

IF NO:

- Failure to Prove up _____ acres of transferred water right
- Extension Filed: _____

NOTES:

7/2/19 - Full use - Looks beautiful

.....

.....

.....

.....

.....

.....

.....

.....

Final Inspection by: Ajit Gato Date: 7/2/19

DESCHUTES COUNTY
SEC.21 T17S R13E

RECEIVED

DEC 18 2020

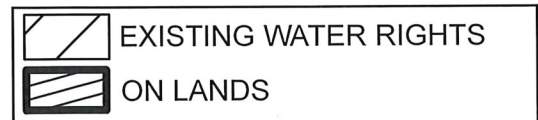
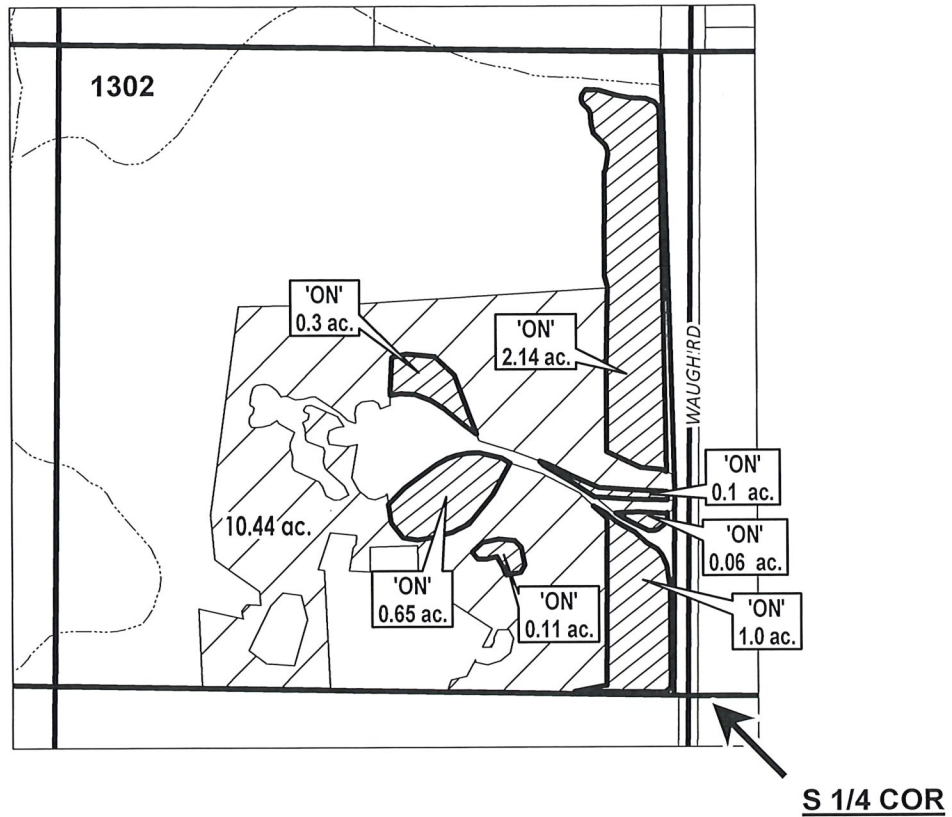
OWRD

SCALE - 1" = 400'



SE 1/4 OF THE SW 1/4

OWRD #: T-13094



FINAL PROOF MAP

NAME: Wildgen, Harry/Cathy

TAXLOT #: 1302

4.36 ACRES

Date: 9/24/2020

RECEIVED

DEC 18 2020

OWRD

FINAL PROOF SITE REPORT

Claim of Beneficial Use

Property Owner (Applicant): Meyer, Weylin Trustee

Petition #: P-2018-003

Current Owner:

OWRD#: T-13094

Property Address: 26400 Willard Rd, Bend

Notice #: T-2018-022

POD	USE	HG	TWP	RNG	SEC	QQ	TAX LOT	ACRES
1	IRRIG	I-11-2	17	14	23	SESE	1101	1.18
		I-11-1	17	14	23	SESE	1102	0.20
		I-11-2	17	14	24	SWSW	1500	2.12
		I-11-1	17	14	24	SWSW	1501	0.13

- Person interviewed (if any): NA
- Method of irrigation (pump, flood, etc): Pivot
- Use (crops produced): hay
- Method used to calculate area irrigated: GPS
- Is beneficial use achieved: Yes
 - Dated photos of beneficial use: 6/26/19
 - Are there any mapping changes: Yes No
 - Submit map changes to mapping for updates to ARC. Date submitted: _____
 - Update QQ changes in WWIN: _____
 - Enter use into WWIN: _____

IF NO:

- Failure to Prove up _____ acres of transferred water right
- Extension Filed: _____

NOTES:

6/26/19 - Full use - just cut hay

Final Inspection by: [Signature]

Date: 6/26/19

DESCHUTES COUNTY SEC.23 T17S R14E

RECEIVED

DEC 18 2020

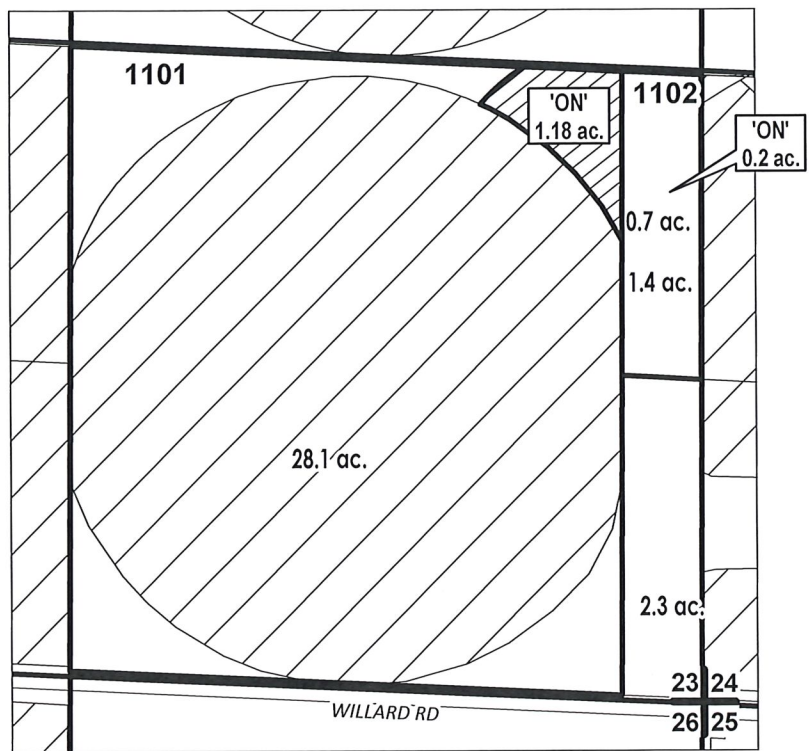
SCALE - 1" = 400'

OWRD



SE 1/4 OF THE SE 1/4

OWRD #: T-13094



# ac.	'ON' LAND PARCELS
# ac.	PARCELS W/ WATER RIGHTS
	EXISTING WATER RIGHTS
	ON LANDS



FINAL PROOF MAP

NAME: Meyer, Weylin Trustee

TAXLOT #: 1101, 1102

1.38 ACRES

Date: 9/24/2020

DESCHUTES COUNTY SEC.24 T17S R14E

SCALE - 1" = 400'




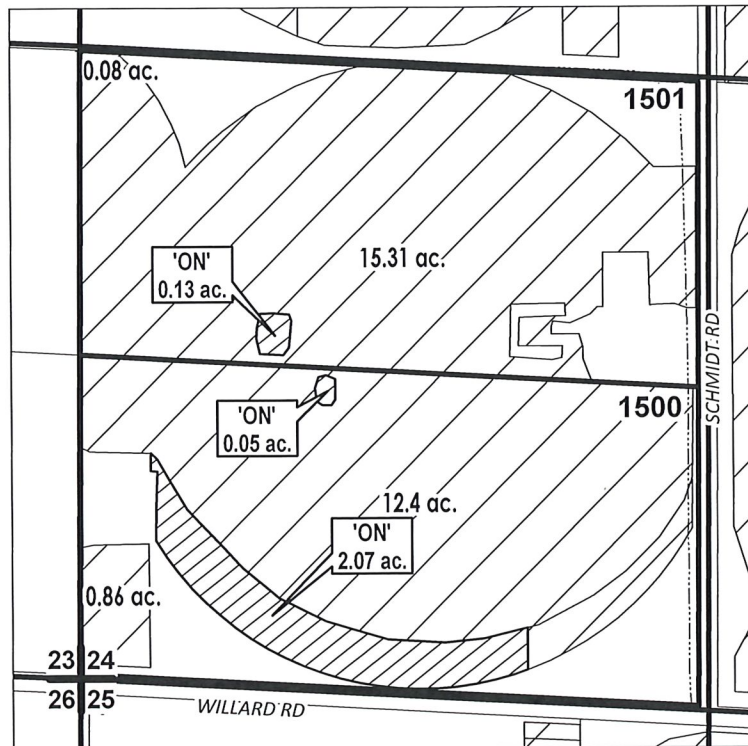
SW 1/4 OF THE SW 1/4

RECEIVED

DEC 18 2020

OWRD

OWRD #: T-13094



FINAL PROOF MAP
MEYER, WEYLIN TRUSTEE

TAXLOT #: 1500, 1501

2.25 ACRES

Date: 9/24/2020

FINAL PROOF SITE REPORT

Claim of Beneficial Use

Property Owner (Applicant): Call, David/Julia - Contract Buyer Petition #: P-2018-003
Current Owner: Singhose, Wayne/Susan - Contract Holder OWRD#: T-13094
Property Address: 62485 County Line Road, Bend Notice #: T-2018-020

POD	USE	HG	TWP	RNG	SEC	QQ	TAX LOT	ACRES
1	IRRIG	I-10-4	17	14	25	SESE	700	1.60
		I-10-4	17	14	25	SWSE	700	0.65

- Person interviewed (if any): David
- Method of irrigation (pump, flood, etc): Pivot
- Use (crops produced): hay
- Method used to calculate area irrigated: GPS
- Is beneficial use achieved: Yes
 - Dated photos of beneficial use: 7/2/19
 - Are there any mapping changes: No
 - o Submit map changes to mapping for updates to ARC. Date submitted: _____
 - o Update QQ changes in WWIN: _____
 - Enter use into WWIN: _____

IF NO:

- Failure to Prove up _____ acres of transferred water right
- Extension Filed: _____

NOTES:

7/2/19 - Full use - 1 cutting so far

Final Inspection by: [Signature] Date: 7/2/19

DESCHUTES COUNTY
SEC.25 T17S R14E

RECEIVED

DEC 18 2020

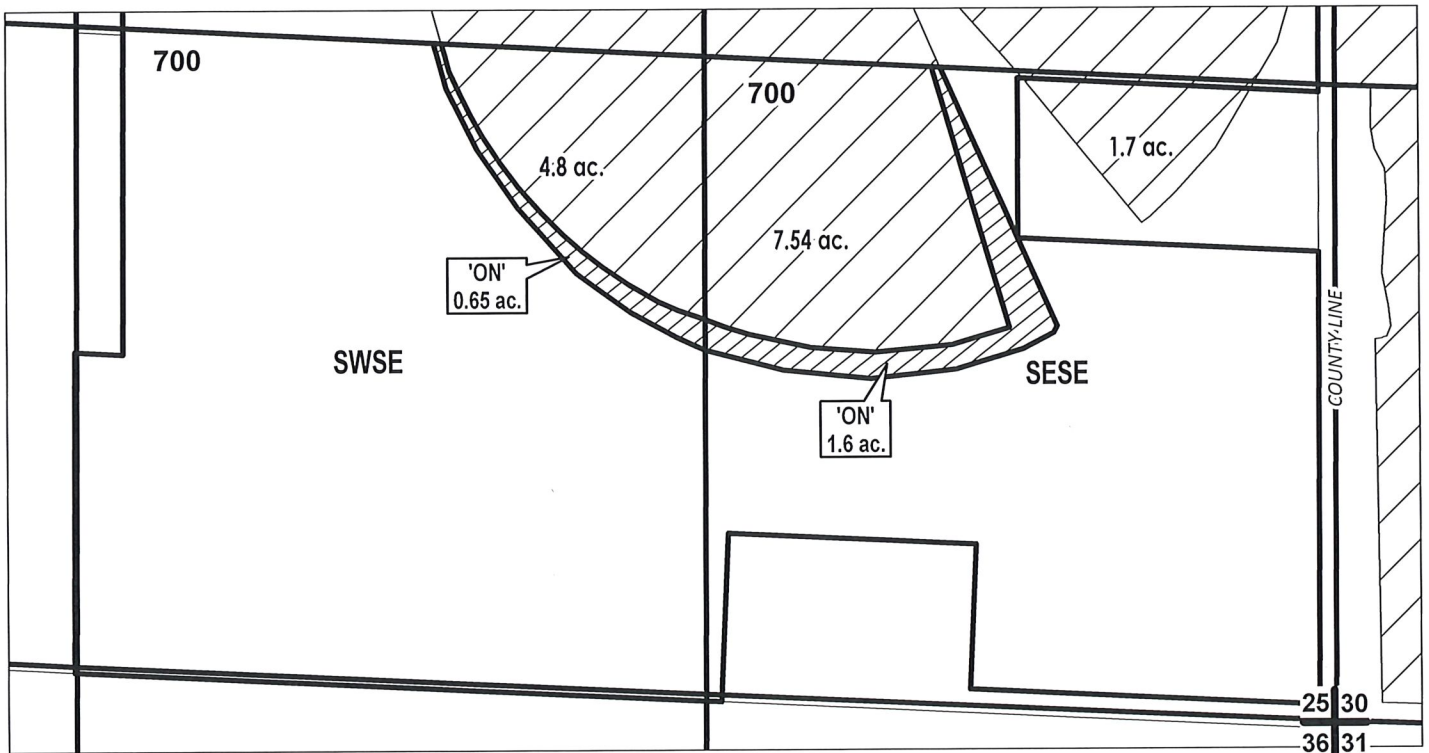
SCALE - 1" = 400'



OWRD




SW 1/4 OF THE SE 1/4; SE 1/4 OF THE SE 1/4

OWRD #: T-13094



	EXISTING WATER RIGHTS
	ON LANDS



FINAL PROOF MAP

NAME: Call, David/Julia

TAXLOT #: 700

2.25 ACRES

Date: 9/25/2020

FINAL PROOF SITE REPORT

Claim of Beneficial Use

Property Owner (Applicant): Singhose, Wayne/Susan

Petition #: P-2018-003

Current Owner:

OWRD#: T-13094

Property Address: 62500 County Line Rd, Bend

Notice #: T-2018-020

POD	USE	HG	TWP	RNG	SEC	QQ	TAX LOT	ACRES
1	IRRIG	I-10-4	17	15	30	SWSW	1600	1.95

- Person interviewed (if any): Wayne
- Method of irrigation (pump, flood, etc): Pivot
- Use (crops produced): pasture
- Method used to calculate area irrigated: GPS
- Is beneficial use achieved: Yes
 - Dated photos of beneficial use: 7/1/19
 - Are there any mapping changes: No
 - Submit map changes to mapping for updates to ARC. Date submitted: _____
 - Update QQ changes in WWIN: _____
 - Enter use into WWIN: _____

IF NO:

- Failure to Prove up _____ acres of transferred water right
- Extension Filed: _____

NOTES:

7/1/19 Full use - looks great!

.....

.....

.....

.....

.....

.....

.....

.....

Final Inspection by: [Signature] Date: 7/1/19

**CROOK COUNTY
SEC.30 T17S R15E**

RECEIVED

DEC 18 2020

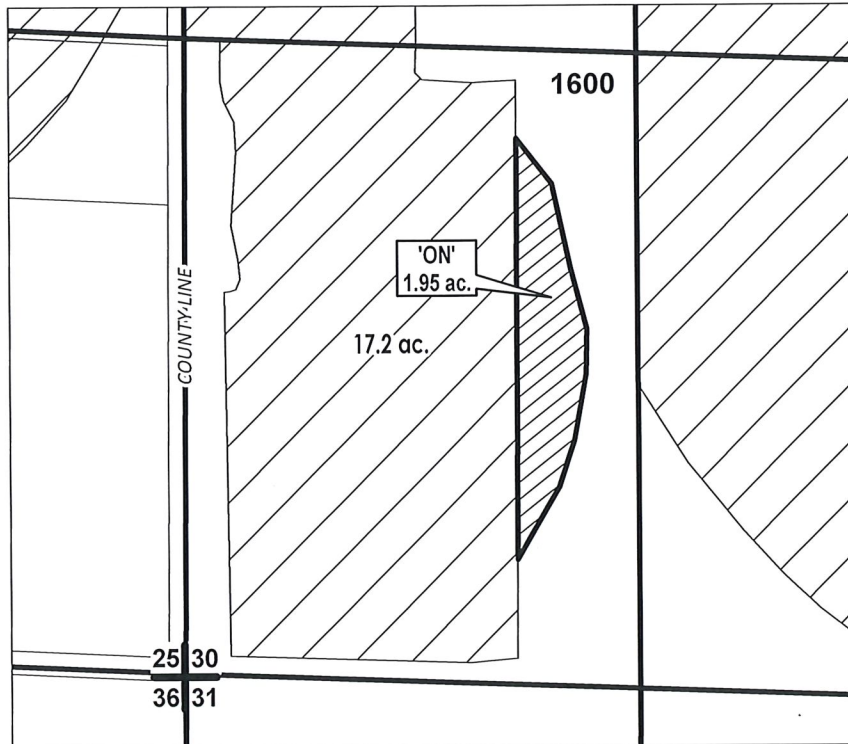
SCALE - 1" = 400'



OWRD



SW 1/4 OF THE SW 1/4

OWRD #: T-13094



	EXISTING WATER RIGHTS
	ON LANDS



FINAL PROOF MAP

NAME: Singhose, Wayne/Susan

TAXLOT #: 1600

1.95 ACRES

Date: 9/25/2020

FINAL PROOF SITE REPORT

Claim of Beneficial Use

Property Owner (Applicant): Marken, Harold/Joann Revocable Trust

Petition #: P-2018-003 **OWRD**

Current Owner:

OWRD#: T-13094

Property Address: 21495 Bear Creek Rd, Bend

Notice #: T-2018-022

POD	USE	HG	TWP	RNG	SEC	QQ	TAX LOT	ACRES
1	IRRIG	COC-6-1-2	18	12	2	SWNE	201	1.07

- Person interviewed (if any): Harold
- Method of irrigation (pump, flood, etc): sprinkler & big guns
- Use (crops produced): pasture & lawn
- Method used to calculate area irrigated: GPS
- Is beneficial use achieved: Yes
 - Dated photos of beneficial use: 7/2/19
 - Are there any mapping changes: Yes
 - o Submit map changes to mapping for updates to ARC. Date submitted: _____
 - o Update QQ changes in WWIN: _____
 - Enter use into WWIN: _____

IF NO:

- Failure to Prove up _____ acres of transferred water right
- Extension Filed: _____

NOTES:

7/2/19 - Full use - irrigating pasture with big guns
- around house with sprinklers

.....

.....

.....

.....

.....

.....

.....

.....

Final Inspection by: ajilart Date: 7/2/19

DESCHUTES COUNTY
SEC.02 T18S R12E

RECEIVED

DEC 18 2020

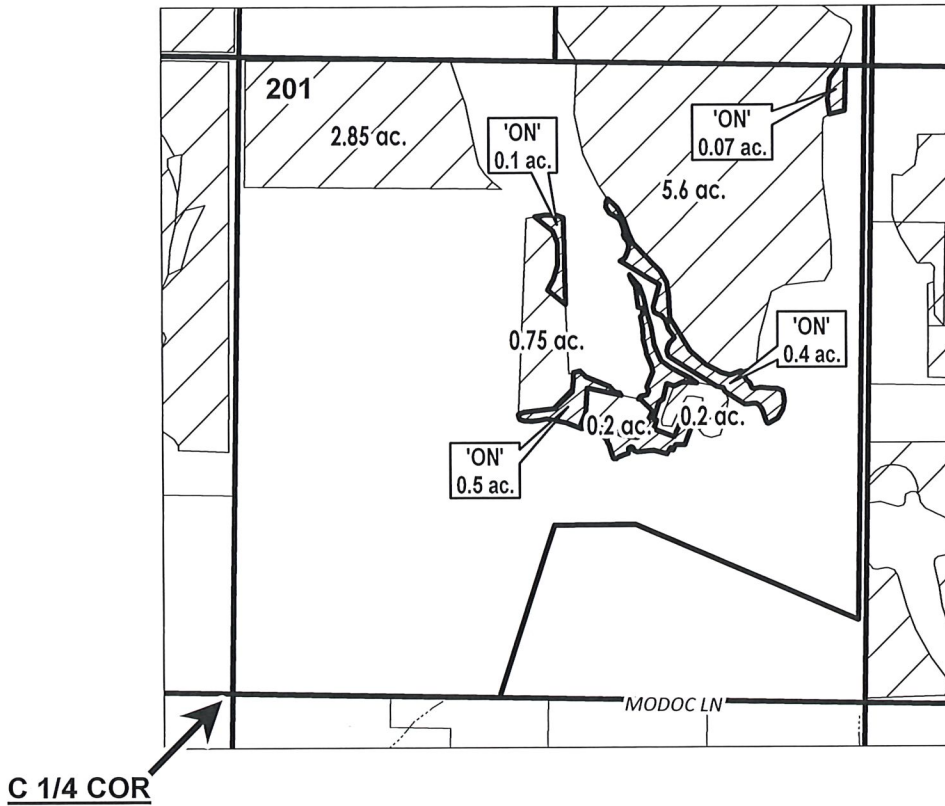
OWRD

SCALE - 1" = 400'



SW 1/4 OF THE NE 1/4

OWRD #: T-13094



	EXISTING WATER RIGHTS
	ON LANDS



FINAL PROOF MAP

NAME: Marken, Harold/Joann Revocable Trust

TAXLOT #: 201

1.07 ACRES

Date: 9/25/2020