

4815

Name Joseph F. Jackson

By _____

Address Rt 2, Box 228

Hillsborg, OR 97123

Change in POU

Date filed August 6, 1981

Date of hearing _____

Place of hearing _____

Date of order 9-25-81 Vol. 35, page 252

Date for application of water 10-1-83

Proof mailed _____

Proof received _____

Certificate issued IAN 30 1987 Vol. 51, page 55549

55548

DESCRIPTION OF WATER RIGHT

Name of stream Unnamed Stream & Reservoir

Trib. of Tualatin River County of Washington

Use irrigation

Quantity of water _____ No. of acres 36 15

Name of ditch _____

Date of priority April 5, 1949

In name of Joseph F. Jackson

_____ Adjudication, Vol. _____, page _____

App. No. 23695 Per. No. 19931 Cert. No. Tr-3658 ^{SRA}

Certificate cancelled _____

Notation made on record by _____

FEES PAID

Date	Amount	Receipt No.
<u>8-16-81</u>	<u>31.75</u>	<u>26268</u>
TOTAL . . .		
	Cert. Fee	

FEES REFUNDED

Date	Amount	Check No.

REMARKS

Confirm Terms 3658 also

Janis

W.R.I.S.	
Assembled	<u>1-23-83</u> by <u>LD</u>
Entered	_____ by _____
Verified	_____ by _____

TO BE ENTERED WHERE CHECKED	INDEX CARDS:		Checked
	Entered	Checked	
<input checked="" type="checkbox"/>	Name	<u>LD</u>	_____
<input checked="" type="checkbox"/>	Stream	<u>LD</u>	_____
<input checked="" type="checkbox"/>	Pl. of Div.	<u>LD</u>	_____
<input checked="" type="checkbox"/>	Calendar	<u>LD</u>	_____
CREATED TO RECORD:			
<input checked="" type="checkbox"/>	Map & Key	_____	_____
<input checked="" type="checkbox"/>	Bank Vault	_____	_____
<input checked="" type="checkbox"/>	Deeds safe	_____	_____
<input checked="" type="checkbox"/>	<u>W/R</u>	<u>SRA</u>	_____
<input checked="" type="checkbox"/>	Permitter	_____	_____
<input checked="" type="checkbox"/>	Changes	_____	_____
<input checked="" type="checkbox"/>	Gross Ref.	_____	_____
<input checked="" type="checkbox"/>	Power Claim	_____	_____
<input checked="" type="checkbox"/>	Abstracts	<u>LD</u>	_____

2327

Transfer No. 4845

County WASHINGTON

Name Joseph F. Jackson

Date for Completion 10-1-83

Extended to _____

Completion Report Received 10-2-81

To Survey 11-81

Comments:

TR-4845

TRANSFERS (LANDS) ALL BUT

WHAT'S SHOWN IN LOT 55549.

BACK TO 40[±]

BEFORE T-3058

1st TOOK PLACE.

NO EARLY PROOF MAPS FOR OTHER TRANSFERS

INFO: LARRY JACKSON, SON OF JOSEPH, NEW ADDRESS
 RT. 6 BOX 755 HILLSBORO, OR. 97123 PH. # 628-1857
 TRANSFER WAS MADE AND A PORTION (11² ac.) IS ON
 LAND NOW OWNED BY T.F.L. TRUST, RT. 6 BOX 750,
 HILLSBORO, OR. 97123. LAND IS IRRIGATED SEPARATELY
 BY BOTH OWNERS FROM THE RESERVOIR & VUNN STREAM

SOURCE: A RESERVOIR & VUNN STREAM.

GOLD
 PUMP: BERKELEY DDC 4X3 MODEL B-32PL 50
 MOTOR: CENTURY 50 Hp. @ 3540 RPM.

JACKSON
 PUMP: UNIVERSAL DDC 5X4
 MOTOR: NEWMAN 25 ~~HP~~ Hp. @ 3600 RPM (TAB DAMAGED COULD NOT TELL HP.) BOTH 25^{HP} @ 3600
 25 Hp. per HOLLY T. ON TAB.

GOLD PIPE: $\approx 1750'$ 5" $\frac{1}{2}$ 6" ALUM. MAIN
 5000' 3" ALUM. LATERAL

JACKSON PIPE: 2800' 5" $\frac{1}{2}$ 6" ALUM. MAIN
 3520' 3" ALUM. LATERAL

HEADS: GOLD. 115 RB 30 $\frac{3}{16}$ X 0 - 66 MAX @ 50 PSI (MEASURED)
 JACKSON 88 RB 30 $\frac{3}{16}$ X 0 NOT SURE OF MAX 54 - @ 70 PSI MEASURED
 1- NELSON 100FA BIG GUN .5" RING.

USE: GOLD - IRRIGATION OF IN GROUND ORNAMENTAL NURSERY STOCK
 JACKSON - IRRIGATION OF ROW CROPS. IN CUCUMBERS NOW.

LIFT: +5' SUCTION +15' DISCHARGE

TIE: PHOTO 41067-178-162L (RAW SCALE COULDN'T LOCATE COR.)

$$\frac{\text{Jackson pump @ 50 psi}}{(25)(6.6)} = 1.12 \text{ cfs} \quad \left| \quad \frac{\text{heads @ 70}}{(54)(8.5)} = 1.02 \text{ cfs} \right.$$

$$\frac{(25)(6.6)}{(20 + 127)} \quad \left| \quad \frac{(25)(6.6)}{20 + 180} = 0.83 \right.$$

7/15/86
 Benjamin W. Bishop
 W. R. E.

STATE OF OREGON

COUNTY OF

WASHINGTON

CERTIFICATE OF WATER RIGHT

This is to certify, *That* JOSEPH F. JACKSON

of Route 6, Box 755, Hillsboro, State of OR 97123, has made proof to the satisfaction of the Water Resources Director, of a right to the use of the waters of an unnamed stream and reservoir constructed under Permit R-1030

a tributary of Tualatin River for the purpose of irrigation of 36.15 acres

under Permit No. 19431 and that said right to the use of said waters has been perfected in accordance with the laws of Oregon; that the priority of the right hereby confirmed dates from

April 5, 1949 that the amount of water to which such right is entitled and hereby confirmed, for the purposes aforesaid, is limited to an amount actually beneficially used for said purposes, and shall not exceed 0.45 cubic foot per second

or its equivalent in case of rotation, measured at the point of diversion from the stream. The point of diversion is located in the Lot 2 (NW 1/4 SE 1/4), Section 33, T1S, R2W, WM; 1300 feet South and 1375 feet West from the E 1/4 corner Section 33.

The amount of water used for irrigation, together with the amount secured under any other right existing for the same lands, shall be limited to one-eightieth of one cubic foot per second per acre, or its equivalent for each acre irrigated from direct flow and shall be further limited to a diversion of not to exceed 2.5 acre-feet per acre for each acre irrigated during the irrigation season of each year, from direct flow and storage from reservoir,

and shall conform to such reasonable rotation system as may be ordered by the proper state officer.

A description of the place of use under the right hereby confirmed, and to which such right is appurtenant, is as follows:

10.20 acres Lot 7 (NE 1/4 SE 1/4)
25.95 acres Lot 2 (NW 1/4 SE 1/4)
Section 33
Township 1 South, Range 2 West, WM

This certificate is issued to confirm changes in place of use approved by orders of the Water Resources Director entered November 3, 1977 and September 25, 1981, and together with certificate entered at page 55549, Volume 51, State Record of Water Right Certificates, supersedes certificate 23313.

The issuance of this superseding certificate does not confirm the status of the water right in regard to the provisions of ORS 540.610 pertaining to forfeiture or abandonment.

The right to the use of the water for the purposes aforesaid is restricted to the lands or place of use herein described and is subject to minimum flows established by the Water Resources Commission with an effective date prior to this right.

WITNESS the signature of the Water Resources Director, affixed

this date. January 30, 1987

/s/ William H. Young
Water Resources Director

Recorded in State Record of Water Right Certificates, Volume 51, page 55548

7991D/SB
T-3658, T-4845

STATE OF OREGON

COUNTY OF

WASHINGTON

CERTIFICATE OF WATER RIGHT

This Is to Certify, That JOSEPH F. JACKSON

of Route 6, Box 755, Hillsboro, State of OR 97123, has made proof to the satisfaction of the Water Resources Director, of a right to the use of the waters of an unnamed stream and reservoir constructed under, Permit R-1030

a tributary of Tualatin River for the purpose of irrigation of 14.15 acres

under Permit No. 19431 and that said right to the use of said waters has been perfected in accordance with the laws of Oregon; that the priority of the right hereby confirmed dates from April 5, 1949

that the amount of water to which such right is entitled and hereby confirmed, for the purposes aforesaid, is limited to an amount actually beneficially used for said purposes, and shall not exceed 0.18 cubic foot per second

or its equivalent in case of rotation, measured at the point of diversion from the stream. The point of diversion is located in the Lot 2 (NW 1/4 SE 1/4), Section 33, T1S, R2W, WM; 1300 feet South and 1375 feet West from the E 1/4 corner Section 33.

The amount of water used for irrigation, together with the amount secured under any other right existing for the same lands, shall be limited to one-eightieth of one cubic foot per second per acre, or its equivalent for each acre irrigated from direct flow and shall be further limited to a diversion of not to exceed 2.5 acre-feet per acre for each acre irrigated during the irrigation season of each year, from direct flow and storage from reservoir,

and shall conform to such reasonable rotation system as may be ordered by the proper state officer.

A description of the place of use under the right hereby confirmed, and to which such right is appurtenant, is as follows:

SEE NEXT PAGE

page two

5.8 acres NE 1/4 NE 1/4
3.0 acres NW 1/4 NE 1/4
5.35 acres SW 1/4 NE 1/4
all as projected within P. Harris DLC 53
Section 33
Township 1 South, Range 2 West, WM

This certificate is issued to confirm changes in place of use approved by an order of the Water Resources Director entered November 3, 1977, not modified by an order entered September 25, 1981, approving transfer application 4845, and together with certificate entered at page 55548, Volume 51, State Record of Water Right Certificates, supersedes certificate 23313.

The issuance of this superseding certificate does not confirm the status of the water right in regard to the provisions of ORS 540.610 pertaining to forfeiture or abandonment.

The right to the use of the water for the purposes aforesaid is restricted to the lands or place of use herein described. and is subject to minimum flows established by the Water Resources Commission with an effective date prior to this right.

WITNESS the signature of the Water Resources Director, affixed

this date. January 30, 1987

/s/ William H. Young

Water Resources Director

Recorded in State Record of Water Right Certificates, Volume 51 , page 55549

7992D/SB
T-3658, T-4845

BEFORE THE WATER RESOURCES DIRECTOR OF OREGON

WASHINGTON COUNTY

IN THE MATTER OF THE APPLICATION OF)
JOSEPH F. JACKSON FOR APPROVAL OF)
A CHANGE IN PLACE OF USE OF WATER)

ORDER APPROVING
TRANSFER 4845

On August 6, 1981, an application was filed in the office of the Water Resources Director by Joseph F. Jackson for approval of a change in place of use of water from an unnamed stream and reservoir, pursuant to the provisions of ORS 540.510 to 540.530.

Transfer ³⁶⁵⁸ 3568, recorded at page 5, Volume 30, Special Order Record, in the name of Joseph F. Jackson, describes a right which includes the use of not to exceed 0.45 cubic foot per second from an unnamed stream and reservoir for irrigation of 2.60 acres in NE 1/4 NE 1/4, 25.15 acres in NW 1/4 NE 1/4, 6.80 acres in SW 1/4 NE 1/4, 0.70 acre in NE 1/4 NW 1/4 and 0.90 acre in SE 1/4 NW 1/4, Section 33, Township 1 South, Range 2 West, WM, with a date of priority of April 5, 1949.

Water for the said right is diverted from a point located 1,300 feet South and 1,375 feet West from the East Quarter Corner of Section 33, being within the NE 1/4 SE 1/4 of Section 33, Township 1 South, Range 2 West, WM.

The applicant proposes to sever the right therefrom and, without loss of priority, to irrigate in lieu thereof 10.2 acres in Lot 7 (NE 1/4 SE 1/4) and 25.95 acres in Lot 2 (NW 1/4 SE 1/4), Section 33, Township 1 South, Range 2 West, WM.

Clayton J. Gardner, Watermaster, has filed a statement to the effect that the proposed change in place of use may be made without injury to existing rights.

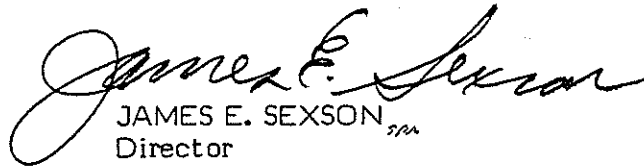
No objections having been filed and it appearing that the proposed change in place of use may be made without injury to existing rights, the application should be approved.

NOW, THEREFORE, it hereby is ORDERED that the requested change in place of use, as described herein, without loss of priority, is approved.

It is FURTHER ORDERED that said water so transferred shall be applied to beneficial use on or before October 1, 1983.

It is FURTHER ORDERED that the portion of the right involved in the change authorized herein NOT be included in the new certificate to be issued as provided by the order entered November 13, 1977, approving Transfer 3658; and upon receipt of proof satisfactory to the Water Resources Director of completion of works and beneficial use of water to the extent intended under the provisions of this order and the order approving Transfer 3658, confirming certificates of water right shall be issued.

Dated at Salem, Oregon this 25th day of September, 1981.


JAMES E. SEXSON SM
Director

NOTE: The approval of a water right transfer application does not confirm the status of the right in regard to the provisions of ORS 540.610 pertaining to forfeiture or abandonment.

~~6995A~~

T-4845

Application for Transfer of Water Right

To the WATER RESOURCES DIRECTOR OF OREGON:

I, Joseph F. Jackson (Name of applicant)

of Route 2, Box 228, (Mailing address) Hillsboro (City)

State of Oregon, 97123, 628-1657, do hereby make application for change (Zip Code) (Phone number)

in place of use (In point of diversion; place of use; use heretofore made of the water)

1. Is the water right recorded in your name? YES (If not, give name)

2. Was your water right determined by Decree of Court? NO If so, give title of proceedings (Yes or No) number of certificate

3. Was your water right acquired by Water Right Permit? YES If so, give number (Yes or No) of permit 19431 Number of certificate 23313 & transfer 3568

NOTE: If the entire right of record is not directly involved in the requested change, only that part of the right that is directly involved should be considered in answering the balance of the questions on this form.

4. The source of water is unnamed stream and reservoir

5. What is the date of priority of your water right? April 5, 1949

6. The authorized point of diversion is located 1300 ft. S. and 1375 ft. W from the E 1/4 (N. or S.) (E. or W.) corner of Sec. 33 being within the NE 1/4 SE 1/4 of Section 33 Tp. 1S R. 2W W. M., (No. N. or S.) (No. E. or W.) in the county of Washington The name of the ditch used is ----

NOTE: Answer question if the application is for change in point of diversion.

7. The proposed point of diversion is located ft. and ft. from the (N. or S.) (E. or W.) corner of being within the 1/4 1/4 of Section Tp. R. W. M., (No. N. or S.) (No. E. or W.) in the county of The name of the ditch to be used is

8. The use to which the water is applied is
(Irrigation, Mining, Power, Manufacturing, etc.)

Location of area irrigated, or place of use if other than irrigation:

Township North or South	Range E. or W. of Willamette Meridian	Section	List ¼-¼ of Section	Number Acres THE Irrigated
T1S	R2W	33	NE 1/4 NE 1/4	8.40 (not transferred) (5.80)
T1S	R2W	33	NW 1/4 NE 1/4	28.15 (3.00)
T1S	R2W	33	SW 1/4 NE 1/4	12.15 (5.35)
T1S	R2W	33	NE 1/4 NW 1/4	0.70
T1S	R2W	33	SE 1/4 NW 1/4	0.90
Total				50.30 Acres (14.15 acres)

(If more space required, attach separate sheet)

9. Are you the legal owner of the above described lands? No See #14 below
(If not owner, explain your interest)

10. To your knowledge, has any portion of the water right above described undergone a period of five or more consecutive years of nonuse? No
(Yes or No)

NOTE: Answer questions 11, 12 and 13 if application is for change in use or place of use.

11. Are the lands from which you propose to transfer your water right free of all encumbrances, including taxes, mortgages, liens, etc.? No
(Answer Yes or No)

12. If not, give below a description of existing encumbrances:

NATURE OF ENCUMBRANCE	HELD BY	AMOUNT
legal owner is Roberta Boge contract vendees are Leslie C. Gold and Floris C. Gold, husband and wife		Unknown

13. The use to which the water is to be applied is irrigation
(Irrigation, power, mining, manufacturing, domestic supplies, etc.)

Location of area to be irrigated, or place of use if other than irrigation: transferred

Township North or South	Range E. or W. of Willamette Meridian	Section	List ¼-¼ of Section	Number Acres To Be Irrigated
T1S	R2W	33	Lot 7 (NE1/4 SE1/4)	6.60
T1S	R2W	33	Lot 2 (NW1/4 SE1/4)	18.55
T1S	R2W	33	Lot 7 (NE1/4 SE1/4)	3.60
T1S	R2W	33	Lot 2 (NW1/4 SE1/4)	7.40

(If more space required, attach separate sheet)

Total: 36.15 acres

14. Reasons for the proposed changes are This water right was transferred
from its original place of use on a temporary basis to allow irrigation
on adjoining land. The purpose of this application is to re-transfer
a portion of the water right back to the original place of use pursuant
to a judgment order dated March 10, 1981 in case number 40-725, Circuit
Court of the State of Oregon for the County of Washington, a copy of
which judgment order is attached hereto marked Exhibit "I" and by this
reference incorporated herein. See also attached Consents of owners,
marked Exhibit "II".
15. Construction work will be completed on or before
16. The water will be completely applied to the proposed use on or before

Remarks

.....

.....

.....

.....

NOTE: THIS APPLICATION MUST BE ACCOMPANIED BY A MAP OR MAPS SHOWING THE BEFORE AND AFTER LOCATIONS OF THE POINT OF DIVERSION AND/OR PLACE OF USE, AS THE CASE MAY BE.

AFFIDAVIT OF APPLICANT

I, Joseph F. Jackson, the applicant herein, being first duly sworn, depose and say that I have read the above and foregoing application for transfer of water right; that I know the contents thereof and that the statements therein made are true and correct to the best of my knowledge and belief.

In Witness Whereof, I have hereunto set my hand this 13 day of May, 19 81.

Joseph F. Jackson
 (Name of applicant)

Subscribed and sworn to before me this 13 day of May, 19 81

[Notarial Seal]

[Signature]
 NOTARY PUBLIC FOR OREGON

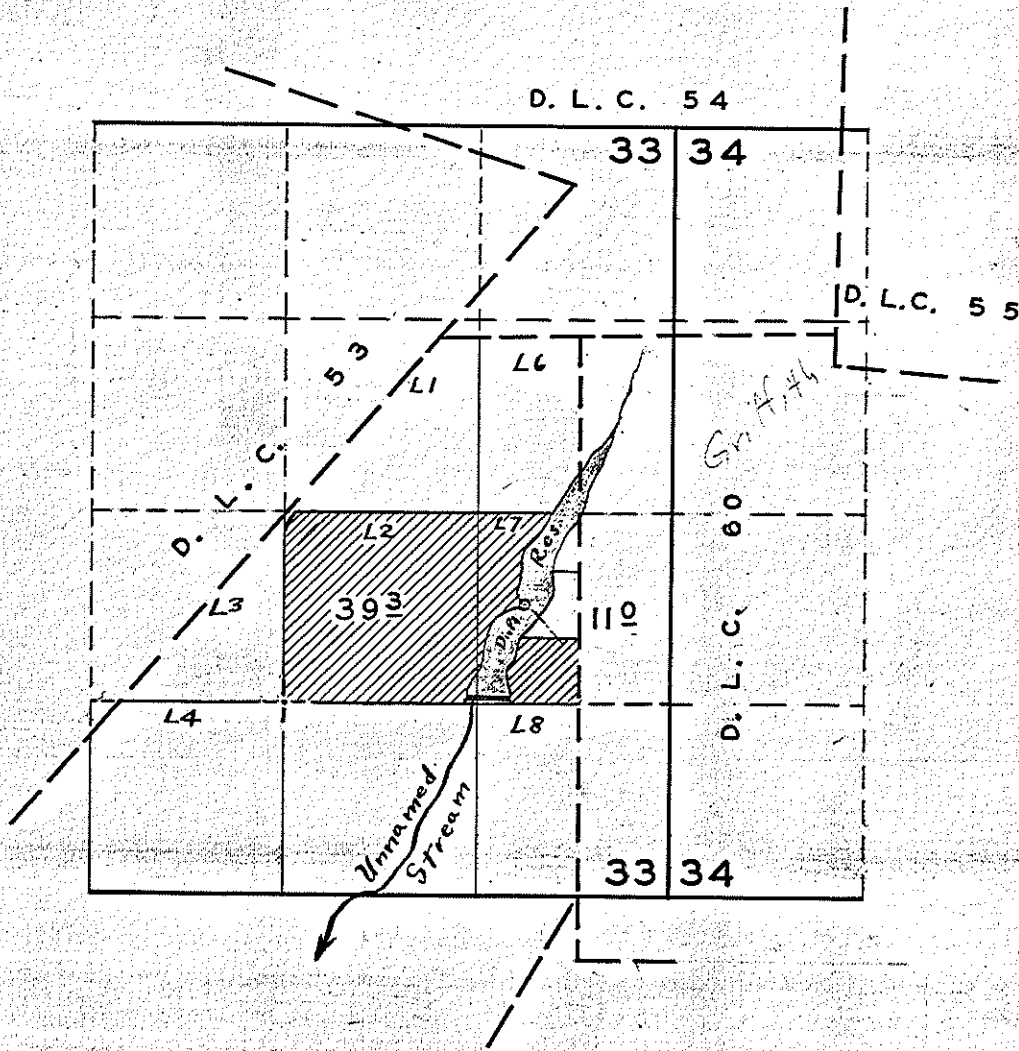
My commission expires 10-25-83



$$\frac{0.63}{50.3} = \frac{0.45 \text{ cfs}}{36.15 \text{ acres}}$$

ga

T. 1 S., R. 2 W., W. M.



FINAL PROOF SURVEY

UNDER

R-23694

R-1030

Application No. 23695

Permit No. 19431

IN NAME OF

JACKSON BROTHERS, JOSEPH & CHARLES

Surveyed 4 - 26 1956, by M. BISH

8910

KNOW ALL MEN BY THESE PRESENTS, That CHARLES C. JACKSON and VELVA L. JACKSON, husband and wife, hereinafter called grantors, for the consideration hereinafter stated, do hereby grant, bargain, sell and convey unto JOSEPH F. JACKSON and MARIE P. JACKSON, husband and wife, hereinafter called grantees, and unto grantees' heirs, successors and assigns, all of our undivided interest in all of that certain real property with the tenements, hereditaments and appurtenances thereunto belonging or in anywise appertaining, situated in the County of Washington, State of Oregon, described as follows, to-wit:

A portion of that certain tract of land in the Northeast Quarter and the Southeast Quarter of Section 33, Township 1 South, Range 2 West, Willamette Meridian, Washington County, Oregon, conveyed to Joseph Jackson, et al, by deed recorded in Book 510, Page 546, Washington County, Oregon, Deed Records, said portion being more particularly described as follows:

Beginning at an iron pipe at the Southwest corner of the Southeast Quarter of said Section 33, and running thence N 00° 11' 10" W 2506.20 feet, along the west line of the Southeast Quarter of said Section 33, to an iron pipe on the Southeast boundary of the P. Harris Donation Land Claim No. 53 which bears N 40° 11' 20" E 311.23 feet from an iron pipe at the Southeast corner of said Donation Land Claim; thence N 39° 36' 00" E 991.12 feet, along the Southeast line of said P. Harris Donation Land Claim No. 53, to an iron rod which bears S 39° 36' 00" W 864.12 feet from an iron rod at the Southwest corner of the A. Landess Donation Land Claim No. 54; thence S 08° 37' 20" W 115.10 feet to an iron rod; thence S 00° 23' 20" W 959.21 feet to an iron rod; thence N 89° 23' 30" E 1224.05 feet to a point; thence N 05° 29' 30" E 325.90 feet to a point; thence N 59° 10' E 192.94 feet to a point on the east line of that certain tract of land conveyed to Joseph Jackson, et al, by deed recorded in Book 510, Page 546, said Deed Records; thence S 00° 23' 20" W 1287.72 feet to an iron rod at the Southeast corner of the said Joseph Jackson tract; thence S 89° 23' 30" W 1983.37 feet, along the south line of the said Joseph Jackson tract to an iron rod which is 33.00 feet East of the west line of the Southeast Quarter of said Section 33; thence S 00° 11' 10" E 1324.49 feet, parallel with and 33.00 feet East of the west line of the Southeast Quarter of Section 33, to an iron rod on the south line of said Section; thence N 89° 56' 10" W 33.00 feet, along said south line, to the place of beginning.

RESERVING to the said grantors an easement for roadway purposes on that tract of land described as follows:

~~RECORDED~~

MEMORANDUM OF CONTRACT

THIS AGREEMENT, made this 9th day of February 1977, between CHARLES C. JACKSON and VELVA L. JACKSON, husband and wife, hereinafter called the first party, and LESLIE C. GOLD and FLORIS C. GOLD, husband and wife, hereinafter called the second party,

WITNESSETH:

That under the terms and conditions set forth in that certain contract for the sale of real property and personal property bearing date of February 9, 1977, from the first party to the second party, all of which terms and conditions are hereby made a part hereof as fully and completely as if set out herein in full, first party has agreed to sell, and second party has agreed to purchase the real property and personal property, hereinafter set forth, situate in Washington County, Oregon, to-wit:

A portion of that certain tract of land in the NE quarter and the SE quarter of Sec. 33, T1S, R2W, Will. Mer., Washington County, Oregon, conveyed to Joseph Jackson et al, by deed recorded in Book 510, Page 546, Washington County, Oregon, Deed Records, said portion being more particularly described as follows:

Beginning at an iron rod on the SE line of the P. Harris DLC No. 53, which bears S 39° 36' 00" W 1279.71 feet from an iron pipe at the NE corner of said Harris DLC, said point of beginning being also the SW corner of the A. Landess DLC No. 54, and running thence S 89° 13' 00" E 655.21 feet, along the S line of said A. Landess DLC, to an iron pipe at the NE corner of the J. Griffith DLC; thence S 60° 23' 20" W 1230.94 feet, along the E line of that certain tract of land conveyed to Joseph Jackson et al, by deed recorded in Book 510, Page 546, said Deed Records, to a point; thence S 55° 19' W 192.34 feet to a point; thence S 05° 29' 33" W 325.90 feet to a point; thence S 89° 13' 10" W 1224.05 feet to an iron rod; thence N 60° 23' 20" E 359.21 feet to an iron rod; thence N 08° 37' 20" E 115.10 feet to an iron rod on the SE line of the P. Harris DLC No. 53; thence N 39° 36' 00" E 364.12 feet, along the SE line of said P. Harris DLC to the place of beginning.

SUBJECT TO:

- (1) Rights of the public in and to that portion of the above property lying within the limits of Tile Flat Road.
- (2) Easement created by instrument, including the terms and provisions thereof, dated May 21, 1974; recorded May 21, 1974, in Book 376, Page 184, for roadway over northwesterly corner of said property.

ALSO, sellers' undivided one-half interest in the well and reservoir which is owned jointly by the sellers, and his brother, Joseph

83-0915

BOOK 1143 PAGE 613

Commencing at the Northeast corner of the Donation Land Claim of Phillip Harris and wife in Section 33, Township 1 South, Range 2 West of the Willamette Meridian, Washington County, Oregon, and running thence along the East line of said claim South $42^{\circ}30'$ West 51.96 chains to the division line between the North and South halves of said claim; thence following said division line North $56^{\circ}00'$ West 7.90 chains; thence North $42^{\circ}32'$ East 49.51 chains more or less to the North line of said claim; thence following the North line of said claim South $71^{\circ}35'$ East 8.83 chains to the point of beginning.

~~EXHIBIT "A"~~

Commencing at a point on the North line of the Donation Land Claim of Phillip Harris and wife in Section 33, Township 1 South, Range 2 West, Willamette Meridian, Washington County, Oregon, said point being North 71° 35' West 8.83 chains from the Northeast corner of said claim, and running thence South 42° 32' West 49.51 chains more or less to the division line between the North and South halves of said claim. Thence following said division line North 56° West 9.07 chains; thence North 42° 22' East 46.93 chains to the North line of said claim. Thence following the said claim line South 71° 35' East 9.68 1/2 chains to the point of beginning.

Exhibit "C"

Part II

T-4845

FILED

1971 MAR 17 AM 11:50

REGISTRY OF ELECTIONS
WASHINGTON COUNTY

1
2
3
4
5
6
7
8
9
10
11
12
13
14
15
16
17
18
19
20
21
22
23
24
25
26

IN THE CIRCUIT COURT OF THE STATE OF OREGON
FOR THE COUNTY OF WASHINGTON

JOSEPH JACKSON and MARIE)
JACKSON, husband and wife) No. 40-725
)
Plaintiffs,) JUDGMENT ORDER
vs.)
)
LESLIE C. GOLD and FLORIS C.)
GOLD, husband and wife,)
)
Defendants.)

The parties hereto having agreed to a resolution of issues in this case by written stipulation, a copy of which is attached hereto and made a part hereof,

NOW, THEREFORE, it is hereby ORDERED AND ADJUDGED as follows:

1. The place of use of the water right represented by permit no. 19431, Certificate No. 23313, encompassing 50.3 acres shall be transferred, upon application of the plaintiffs, from the property described in Exhibit "C" of the Stipulation, to the property described in Exhibits "A" and "B" thereof, as follows:

- a. The place of use of 11 acres of said water right shall be transferred to the southerly part of the property described in Exhibit "B".
- b. The place of use of 25.15 acres of said water right shall be transferred to the southerly part of the property described in Exhibit "A".
- c. The remaining 14.15 acres shall remain on the most easterly part of the property described in Exhibit "C".

The State of Oregon, Water Resources Director is hereby

J. W. Darr
ATTORNEY AT LAW
HARRISBURG BUILDING - 126 NORTH SECOND
HILLSBORO, OREGON 97123
648-1186

EXHIBIT "I"

authorized and directed to effect such transfer of place of use and enter the same on the records of the State of Oregon, Water Resources Department and shall issue an order accordingly.

It is further ORDERED AND ADJUDGED that Part II of the stipulation of the parties is hereby incorporated herein and made a part of this judgment order, and the parties are directed to abide by its terms and cooperate in the accomplishment of the same.

DATED this 10TH day of March, 1981.

(S) Albert R. Musik
Circuit Court Judge

REPRODUCED TO BE A TRUE AND
CORRECT COPY OF THE ORIGINAL
Date 7-31-81
Roger Thomssen, Dir. of Records & Elections
BY J. Olson Deputy
WASHINGTON COUNTY

1 IN THE CIRCUIT COURT OF THE STATE OF OREGON
2 FOR THE COUNTY OF WASHINGTON

FILED
1991 APR 16 AM 11:54

3 JOSEPH JACKSON and MARIE)
4 JACKSON, husband and wife)
5 Plaintiff,)
6 vs.)
7 LESLIE C. GOLD and FLORIS C.)
8 GOLD, husband and wife,)
9 Defendants.)

RECORDS & ELECTIONS
WASHINGTON COUNTY
No. 40-725
STIPULATION FOR ENTRY
OF JUDGMENT ORDER

10 PART I.

11 The parties hereby stipulate as follows with regard
12 to the issues raised in the above captioned case:

13 1. Plaintiffs are the owners of the real property
14 described in Exhibit "A" attached hereto and made a part hereof.

15 2. Defendants are the contract purchasers of the
16 property described in Exhibit "B" attached hereto and made a
17 part hereof.

18 3. Defendants are also the contract purchasers of
19 the real property referred to in plaintiffs' complaint as the
20 "Boge" property, which is more particularly described in Exhibit
21 "C" attached hereto and made a part hereof.

22 4. That on November 3, 1977, an order was entered by
23 the State of Oregon, Water Resources Director approving transfer
24 no. 3658, which transferred the place of use of Water Right
25 Permit No. 19431, Certificate No. 23313, representing 50.3 acres,
26 from the property described in Exhibits "A" and "B", to the
property described in Exhibit "C".

J. W. Darr
ATTORNEY AT LAW
HARE-STURGIS BUILDING - 126 NORTH SECOND
HILLSBORO, OREGON 97123
648-1186

CERTIFIED TO BE A TRUE AND
CORRECT COPY OF THE ORIGINAL
Date 7-21-81
Roger Thomssen, Dir. of Records & Elections
Deputy

J. W. Mart
ATTORNEY AT LAW
HARE-BYRGEIS BUILDING - 126 NORTH SECOND
HILLSBORO, OREGON 97123
548-1186

1 5. Plaintiffs, as owners of the property described in
2 Exhibit "A", and defendants, as and only as contract purchasers of
3 the properties described in Exhibits "B" and "C", consent
4 to a judgment order being entered herein directing and
5 authorizing the transfer of said water right by the State
6 of Oregon, Water Resources Director, upon application by
7 plaintiffs, from the property described in Exhibit "C" to
8 the property described in Exhibits "A" and "B", as follows:

- 9 a. The place of use of 11 acres shall be trans-
10 ferred to the southerly part of the property des-
11 cribed in Exhibit "B".
12 b. The place of use of 25.15 acres shall be trans-
13 ferred to the southerly part of the property des-
14 cribed in Exhibit "A".
15 c. The remaining 14.15 acres shall remain on the
16 most easterly part of the property described in
17 Exhibit "C".

18 Defendants have not informed the fee holders of the
19 property described in Exhibits "B" and "C" of the transfer of
20 the water right proposed by this stipulation. Defendants have
21 no authority to consent to the transfer on behalf of the fee
22 holders, therefore, this stipulation is a consent to the transfer
23 only of those rights defendants currently hold in said water
24 right as contract purchasers. Attached as Exhibit "D" is a
25 Consent to Transfer of the water right which defendants shall
26 sign and which shall be submitted to Roberta Boge for her
signature.

PART II.

Although the following stipulations are not relevant

J. W. Darr
ATTORNEY AT LAW
HARE-STURGIS BUILDING - 126 NORTH SECOND
HILLSBORO, OREGON 97123
648-1186

1 to the issues raised in the pleadings, the parties request that
2 they be incorporated into the judgment order and that the parties
3 be directed to abide by them and cooperate in the accomplishment
4 of each of them:

5 1. Defendants shall purchase plaintiffs' interest in
6 the parties' irrigation pump, intake pipe and electrical con-
7 nections and all accessories except for plaintiffs' irrigation
8 pipe, for the sum of \$1,500.00, and shall promptly move the
9 same to a point at least 150 feet north of the existing pumping
10 station.

11 2. Defendants shall provide plaintiffs with a copy of
12 the "flood leases" with adjoining property owners, and plaintiffs
13 shall pay to defendants their one-half share of the rent on those
14 leases for the years 1979, 1980, and 1981, which is agreed to
15 be no more than \$1,000.00 per year. Plaintiffs shall also pay
16 their one-half share of the rental on said leases in each ad-
17 ditional year covered by those leases as such rentals become
18 due.

19 3. The parties shall cooperate in effecting the in-
20 stallation of a separate electrical meter to the culinary well
21 which they share. The monies already expended by plaintiffs
22 toward that end shall constitute plaintiffs' full share of any
23 expenses incurred thereby. Defendants shall pay any remaining
24 expenses incurred in the installation of said meter.

25 4. For the year 1980, and for future years, the
26 electricity charges for the culinary well shall be shared by the

J. W. Darr
ATTORNEY AT LAW
HARR-STURGIS BUILDING - 126 NORTH SECOND
HILLSBORO, OREGON 97123
648-1186

1 parties as follows:

2 a. For the months of May, June, July, August
3 and September, plaintiffs shall pay one-half
4 thereof and defendants shall pay one-
5 half.

6 b. For all other months plaintiffs shall pay
7 one-third thereof and defendants shall pay
8 two-thirds.

9 5. Defendants shall pay to plaintiffs the sum of
10 \$392.29 for their share of miscellaneous repairs and charges
11 which have been incurred and paid by plaintiffs over the past
12 three years.

13 6. Plaintiffs shall pay to defendants the sum of
14 \$419.87 for their share of the miscellaneous repairs and charges
15 which have been incurred and paid by defendants over the past
16 three years. In addition, plaintiffs shall pay to defendants
17 an amount equal to one-half of the 1980 electric charges for
18 the irrigation pump.

19 7. All repairs or other expenses which are to be
20 shared by the parties shall be approved by all parties prior
21 to any repairs being made or expenses incurred, unless an
22 emergency situation exists and one of the parties cannot be
23 reached for such prior approval. Documentation of such ex-
24 penses shall be provided upon request.

25 8. No commercial fishing shall be allowed on the
26 irrigation pond by any party. However, each party may allow
family and friends to fish on that part of the pond which is
located on their own property, and shall not allow trespassing

1 by those persons on the property owned by the other party. A
2 party allowing fishing on the pond shall hold the other party
3 harmless from any liability created thereby.

4 9. Defendants are hereby granted a license to enter
5 plaintiffs' potatoe shed for the purpose of inspecting and/or
6 making repairs to the pressure tank for the culinary well,
7 which is located in the shed.

8 10. Each party hereby releases the other from all
9 claims, liabilities or charges, other than as set forth herein,
10 which may have accrued to either party, for any reason, at any
11 time in the past, up to the date hereof.

12 DATED this 10 day of March, 1981.

13 *Leslie C. Gold* 3/6/91
14 Leslie C. Gold

15 (5) *Floris G. Gold*
16 Floris C. Gold

17 (5) *Joseph Jackson*
18 Joseph Jackson

19 (5) *Marie Jackson*
20 Marie Jackson

J. W. Darr
ATTORNEY AT LAW
HARE-STURGIS BUILDING - 126 NORTH SECOND
HILLSBORO, OREGON 97123
646-1186

UNNAMED STREAM FRES TRIB TUALATIN RIVER

WFT-0982-C1

*** OREGON WATER RESOURCES DEPARTMENT ***
 *** WATER RIGHTS DIVISION ***
 *** WATER RIGHT DATA INPUT FORM ***

PAGE 1
 RUN ON: 3/20/81 AT: 9:08

WATER RIGHT NO. T000048951 PERMIT NO. 019431 CERTIF. NO.
 ORIG. NO. A000236951 PREV. NO. T000036581 SUPER. NO.

NAME: JOSEPH F. JACKSON

ADDRESS: RT 2, Box 228

CITY/STATE/ZIP/COUNTY: HILLSBORO, OR 97123

34

STREAM-ID 02 1190 0200

RIV. MI.

WM. DIST. 01 W.R. TYPE SA STATUS ✓

CANCEL YEAR-->

CONSTR. COMPLT--> 10 02 1981

YR. LAST USED-->

NEXT ACTION DUE-->

PRIORITY--> 09 05 1999

PUT TO USE--> 10 02 1981

LAST TRANS. DATE-->

LAST TRANS. TYPE-->

APPLICATION--> 08 06 1981

SURVEYED-->

EXAM. FEE--> 20.00

RECORDING FEE-->

11.75

PERMIT ISSUE--> 09 25 1981

CONCURRENCE-->

CYCLE STATUS-->

REPORTED FLAG-->

CONSTR. STRT.--> 09 25 1981

CERTIFIED-->

CORRES. INIT.-->

CORRES. DATE-->

POINT-OF-DIVERSION DATA:
 TWP/SP. RNGE SECT QTR/QTR STREAM-ID

RIV. MI. RATE

STATUS S OR P

** REMARKS; ---
 ** DATED-->

0105 020W 33 DA 02 1190 0200

0.950

V P

** POD: 1300'S & 1375' W FM E 1/4
COR S 33, CHANGES POV PART OF
T-3658. ORIGINAL C-23313.


PLACE-OF-USE DATA:

TWNSP RNGE SECT QTR/QTR CNTY USE % CNSMTV ACRES STATUS S OR P

0105 020W 33 DA 34 1R 100 10,20 V P

| | | DB | | | 25.95 | |

W.R.I.S.
 APPROVED 1-23-81 BY SLA
 EXPIRES _____
 VERIFIED _____



Water Resources Department

MILL CREEK OFFICE PARK

555 13th STREET N.E., SALEM, OREGON 97310

PHONE 378-3066
or
1-800-452-7813
(message line)

November 24, 1981

Joseph F. Jackson
Route 2, Box 228
Hillsboro, OR 97123

Dear Mr. Jackson:

REFERENCE: File T-4845

We have received the Notice of Completion of Works and Use of Water for a change in place of use from an unnamed stream and reservoir, as allowed by Water Right Transfer 4845. A survey will be made at a later date to confirm extent of use.

A new certificate based on the survey will be issued at a later date. In case of irrigation, any lands described in the order that have not been irrigated will be automatically eliminated from the water right.


In the meantime, the order will be evidence of the water right in question as long as the authorized beneficial use of water is continued.

Sincerely,

LUCILLE C. JENSEN
Secretary
Transfer Section

LCJ:wpc
cc: Clayton Gardner, Watermaster
0647A
8083A

COPY



Water Resources Department

MILL CREEK OFFICE PARK

555 13th STREET N.E., SALEM, OREGON 97310

PHONE 378-3066

October 19, 1981

Joseph F. Jackson
% J. W. Darr
Attorney at Law
126 NE Second
Hillsboro, Oregon 97123

REFERENCE: File T-4845

The first page of the order approving Transfer 4845 originally sent you contained a typographical error in the priority date. Please substitute the enclosed page for the one you now have in your records.

Sincerely,

Samuel R Allison

SAMUEL R. ALLISON
Supervisor
Transfer Section

SRA:lcj
cc: Clayton Gardner, Watermaster

RECEIVED

OCT 2 1981

WATER RESOURCES DEPT
SALEM, OREGON

NOTICE OF COMPLETION OF CHANGE IN
place of use of water from an unnamed stream & reservoir

PURSUANT TO TRANSFER APPLICATION NO. 4845

I, JOSEPH F. JACKSON, hereby certify that completion
of works and use of water to the extent intended within the provisions
of the order of the Water Resources Director approving said water
right transfer application was accomplished by OCTOBER 1, 1981.

Oct 1/81
Date

Joseph F. Jackson
Signature

(Mail to the Water Resources Department, Salem, Oregon 97310.)

OK

Gij

J. W. Darr
ATTORNEY AT LAW
HARE-STURGIS BUILDING · 126 N. E. SECOND
HILLSBORO, OREGON 97123
TELEPHONE 648-1186

RECEIVED
OCT 2 1981
WATER RESOURCES DEPT
SALEM, OREGON

October 1, 1981

Water Resources Department
Mill Creek Office
555 13th Street N. E.
Salem, Oregon 97310

Attention: Samuel R. Allison

Re: File No. T-4845

Dear Mr. Allison:

I am enclosing the "Notice of Completion" which you sent to my client, Joseph F. Jackson for signature. Mr. Jackson has signed and dated the notice as requested.

Thank you for your cooperation and assistance in this matter.

Sincerely,

J. W. DARR

JWD/jig
Enclosure
CC: Joseph Jackson

378-3066 or
1-800-452-7813

August 10, 1981

Joseph F. Jackson
Route 2, Box 228
Hillsboro, OR 97123

Dear Mr. Jackson:

REFERENCE: File T-4845

Your Water Right Transfer Application for approval of a change in place of use of water from an unnamed stream and reservoir, together with supporting data and fees in the amount of \$31.75, was received on August 6, 1981. Our Receipt 26268 was handed to Jim Darr.

By copy of this letter, we are asking the Watermaster for his usual report regarding the proposed change.


When examination of the application and supporting data has been completed, you will be advised of any matters requiring your further attention prior to consideration of the application for approval.

Please refer any correspondence to File T-4845.

Sincerely,

SAMUEL R. ALLISON
Supervisor
Transfer Section

SRAnvpc
enclosure
cc: Clayton Gardner, Watermaster, District 1
1098A
6311A



Water Resources Department

MILL CREEK OFFICE PARK

555 13th STREET N.E., SALEM, OREGON 97310

PHONE 1+800-452-7813
378-3066

September 29, 1981

Joseph F. Jackson
Route 2, Box 228
Hillsboro, Oregon 97123

REFERENCE: File No. T-4845

Enclosed is a certified copy of the order of the Water Resources Director approving your water right transfer application.

The date for completion is given in the order. When you have completed the change, fill out and return the enclosed completion form.

If your transfer is for change in use or change in place of use, you may lose the right if the change is not made within the time limit noted in the order. An extension of the time limit can be allowed only upon a showing that diligent effort has been made to complete the actual change within the time allowed.

A survey will be scheduled some time after completion of the authorized change.

Sincerely,

Samuel R. Allison
Supervisor
Transfer Section

SRA:lcj
cc: Watermaster



STATE OF OREGON

INTEROFFICE MEMO 14 1981

RECEIVED
WATER RESOURCES DEPT
SALEM, OREGON

TO: TRANSFER SECTION, WATER RIGHTS DIVISION

DATE: 8-12-81

FROM: WATERMASTER, DISTRICT NO.

(signature)

Clayton A. Gardner

SUBJECT: Water Right Transfer Application 4845 for change in POU POD Use of water

In the name(s) of

Jackson

In my opinion (assuming the water right is valid), the proposed change
MAY BE MADE WITHOUT INJURY ~~WOULD RESULT IN INJURY*~~ to an existing water right.

*The approval of this transfer application would result in injury to other water rights because _____

The existing right may not be valid because _____

Headgate notices ~~HAVE~~ HAVE NOT been issued for diversion from the source(s) which serve(s) this right.

If for change in point of diversion, is there any intervening point(s) of diversion between the authorized and proposed points of diversion? _____

(yes or no)

In my opinion, the order approving the subject transfer application should include the following in regard to the appropriator installing suitable measuring devices in the diversion works:

- (1) PRIOR to the diverting of water at the new point of diversion
- (2) WHEN IN the judgment of the watermaster it becomes necessary

The enclosed copy of the transfer application and map(s) is for your records.



Contains Recycled Materials

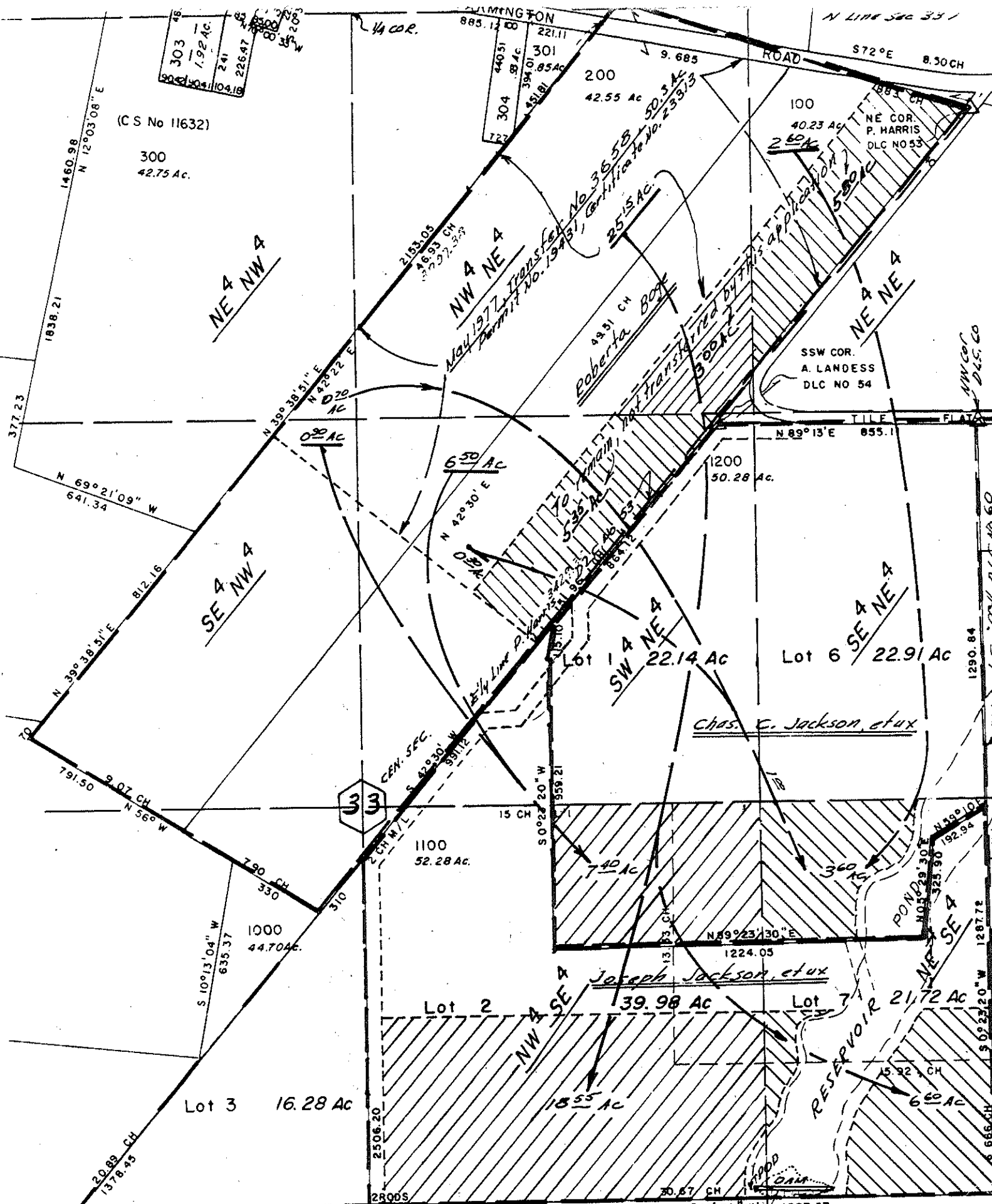
1
2
3
4
5
6
7
8
9
10
11
12
13
14
15
16
17
18
19
20
21
22
23
24
25
26

IN THE CIRCUIT COURT OF THE STATE OF OREGON
FOR THE COUNTY OF WASHINGTON

JOSEPH JACKSON and MARIE JACKSON, husband and wife,)
) No. 40-725
)
Plaintiffs,)
) ADDENDUM TO STIPULATION
) FOR ENTRY OF JUDGMENT ORDER
)
vs.)
)
LESLIE C. GOLD and FLORIS C. GOLD, husband and wife,)
)
)
Defendants.)

We, JOSEPH JACKSON and MARIE JACKSON, understand and agree that Leslie C. and Floris C. Gold, and their assigns, shall have the right to obtain from the reservoir jointly owned by the parties irrigation water for use on those portions of the Boge property remaining covered by the 14.15 acre stream flow water right. The Golds shall use their own irrigation pumping facilities for this purpose.

1) Joseph Jackson
Joseph Jackson
15) MARIE Jackson
Marie Jackson



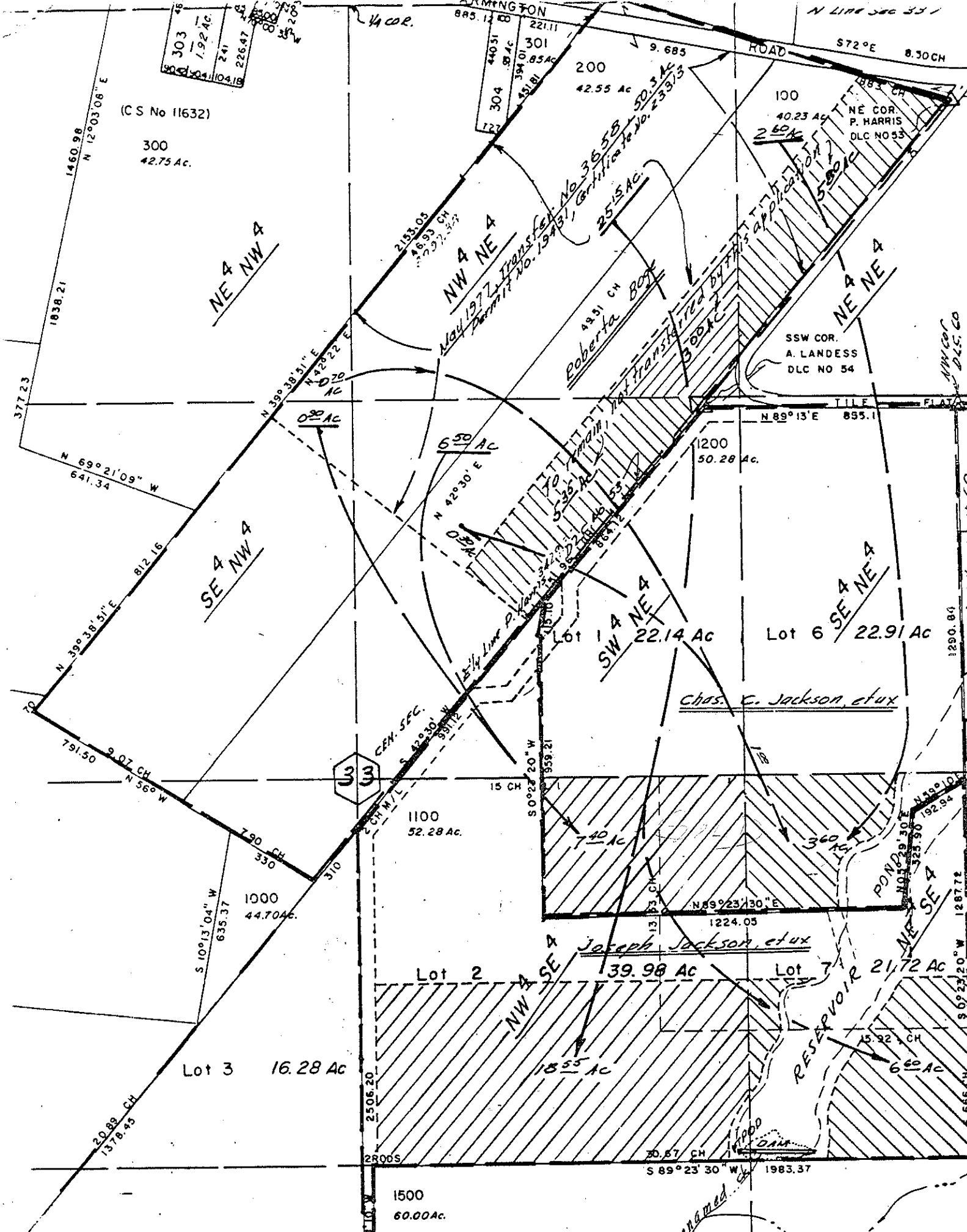
T-4845

MAP TO ACCOMPANY APPLICATION OF JOSEPH JACKSON FOR TRANSFER OF PLACE OF USE (36.15 acres) IN EAST 1/2 SECTION 33, T1S, R2W, W.M. Washington County, Oregon

Scale: 1" = 400' 8 May 1981

Cross-hatched areas indicate proposed place of use for Permit No. 19431, Certificate 23313





T-4845

MAP TO ACCOMPANY APPLICATION OF JOSEPH JACKSON FOR TRANSFER OF PLACE OF USE (36.15 acres) IN EAST 1/2 SECTION 33, T1S, R2W, W.M. Washington County, Oregon

Scale: 1" = 400' 8 May 1981

Cross-hatched areas indicate proposed place of use for Permit No. 19431, Certificate 23313



STATE OF OREGON

COUNTY OF

WASHINGTON

CERTIFICATE OF WATER RIGHT

This Is to Certify, That JOSEPH F. JACKSON

of Route 6, Box 755, Hillsboro, State of OR 97123, has made proof to the satisfaction of the Water Resources Director, of a right to the use of the waters of an unnamed stream and reservoir constructed under, Permit R-1030

a tributary of Tualatin River for the purpose of irrigation of 14.15 acres

under Permit No. 19431 and that said right to the use of said waters has been perfected in accordance with the laws of Oregon; that the priority of the right hereby confirmed dates from April 5, 1949

that the amount of water to which such right is entitled and hereby confirmed, for the purposes aforesaid, is limited to an amount actually beneficially used for said purposes, and shall not exceed 0.18 cubic foot per second

or its equivalent in case of rotation, measured at the point of diversion from the stream. The point of diversion is located in the Lot 2 (NW 1/4 SE 1/4), Section 33, T1S, R2W, WM; 1300 feet South and 1375 feet West from the E 1/4 corner Section 33.

The amount of water used for irrigation, together with the amount secured under any other right existing for the same lands, shall be limited to one-eightieth of one cubic foot per second per acre, or its equivalent for each acre irrigated from direct flow and shall be further limited to a diversion of not to exceed 2.5 acre-feet per acre for each acre irrigated during the irrigation season of each year, from direct flow and storage from reservoir,

and shall conform to such reasonable rotation system as may be ordered by the proper state officer.

A description of the place of use under the right hereby confirmed, and to which such right is appurtenant, is as follows:

SEE NEXT PAGE

5.8 acres NE 1/4 NE 1/4
3.0 acres NW 1/4 NE 1/4
5.35 acres SW 1/4 NE 1/4
all as projected within P. Harris DLC 53
Section 33
Township 1 South, Range 2 West, WM

This certificate is issued to confirm changes in place of use approved by an order of the Water Resources Director entered November 3, 1977, not modified by an order entered September 25, 1981, approving transfer application 4845, and together with certificate entered at page 55548, Volume 51, State Record of Water Right Certificates, supersedes certificate 23313.

The issuance of this superseding certificate does not confirm the status of the water right in regard to the provisions of ORS 540.610 pertaining to forfeiture or abandonment.

The right to the use of the water for the purposes aforesaid is restricted to the lands or place of use herein described. and is subject to minimum flows established by the Water Resources Commission with an effective date prior to this right.

WITNESS the signature of the Water Resources Director, affixed

this date. January 30, 1987

/s/ William H. Young

.....
Water Resources Director

Recorded in State Record of Water Right Certificates, Volume 51 , page 55549

STATE OF OREGON

COUNTY OF WASHINGTON

CERTIFICATE OF WATER RIGHT

Joseph F. JACKSON

This Is to Certify, That ~~JACKSON BROTHERS, JOSEPH & CHARLES~~

of Route ~~4~~, **Box 755**, State of Oregon ~~97145~~ **97123**, has made proof to the satisfaction of the STATE ENGINEER of Oregon, of a right to the use of the waters of an unnamed stream and reservoir constructed under Application No. R-23694, Permit No. R-1030 a tributary of Tualatin River for the purpose of irrigation **of 14.15 acres**

under Permit No. 19431 of the State Engineer, and that said right to the use of said waters has been perfected in accordance with the laws of Oregon; that the priority of the right hereby confirmed dates from April 5, 1949

that the amount of water to which such right is entitled and hereby confirmed, for the purposes aforesaid, is limited to an amount actually beneficially used for said purposes, and shall not exceed **0.63** cubic foot per second

0.18

or its equivalent in case of rotation, measured at the point of diversion from the stream. The point of diversion is located in the Lot 2 (NW $\frac{1}{4}$ SE $\frac{1}{4}$), ~~Lot 7 (NE $\frac{1}{4}$ SE $\frac{1}{4}$)~~, Section 33, Township 1 South, Range 2 West, W.M.; **1300 feet S. & 1375 feet West from the E $\frac{1}{4}$ Corner Section 33.**

The amount of water used for irrigation, together with the amount secured under any other right existing for the same lands, shall be limited to one-eightieth of one cubic foot per second per acre, or its equivalent for each acre irrigated from direct flow and shall be further limited to a diversion of not to exceed 2 $\frac{1}{2}$ acre feet per acre for each acre irrigated during the irrigation season of each year from direct flow and storage from reservoir constructed under Permit No. R-1030,

and shall

conform to such reasonable rotation system as may be ordered by the proper state officer.

A description of the place of use under the right hereby confirmed, and to which such right is appurtenant, is as follows:

**5.8 ac NE $\frac{1}{4}$ NE $\frac{1}{4}$ } as proj w/in
**3.0 ac NW $\frac{1}{4}$ NE $\frac{1}{4}$ } P. Harris DLC 53
5.35 SW $\frac{1}{4}$ NE $\frac{1}{4}$ }****

~~11.0 acres in Lot 7 (NE $\frac{1}{4}$ SE $\frac{1}{4}$)~~

~~99.3 acres in Lot 2 (NW $\frac{1}{4}$ SE $\frac{1}{4}$)~~

Section 33

Township 1 South, Range 2 West, W.M.

ok
This certificate is issued to confirm a change in point of diversion approved by an order of the Water Resources Director entered **11-3-77** and supersedes certificate of water right recorded at page **23313**, Volume **16**, State Record of Water Right Certificates.

place of use

The issuance of this superseding certificate does not confirm the status of the water right in regard to the provisions of ORS 540.610 pertaining to forfeiture or abandonment.

14th day of November 1977

LEWIS A. STANLEY
State Engineer

Recorded in State Record of Water Right Certificates, Volume **16**, page **23313**.

55549

7992D

T#3658 T#3912

VER

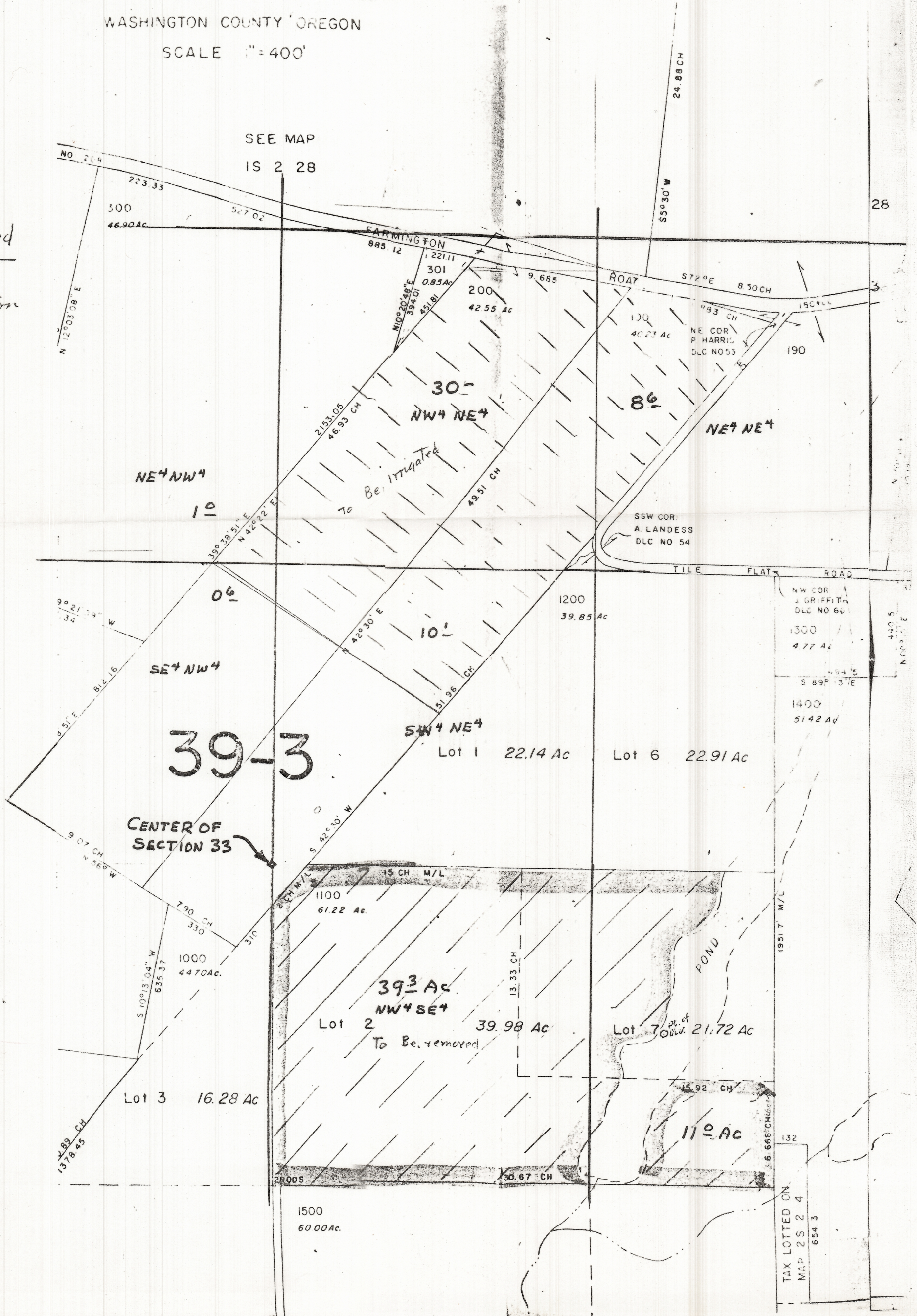
T-3658

R2W
= 400'

WASHINGTON COUNTY OREGON
SCALE 1"=400'

SEE MAP
IS 2 28

be removed
w Location



BY:
FURNISHED BY
DEPT

NW COR J. GRIFFITH
DLC NO 60
1300
477 Ac

S 89° 37' E
1400
5142 Ad

1951.7 M/L

132
TAX LOTTED ON
MAP 2 S 2 4
654.3

24842