

**Application for Water Right
Temporary or Drought Temporary Transfer
Part 1 of 5 – Minimum Requirements Checklist**



Oregon Water Resources Department
725 Summer Street NE, Suite A
Salem, Oregon 97301-1266
(503) 986-0900
www.oregon.gov/OWRD

This temporary transfer application will be returned if Parts 1 through 5 and all required attachments are not completed and included.
For questions, please call (503) 986-0900, and ask for Transfer Section.

RECEIVED
MAR 10 2021

FOR ALL TEMPORARY TRANSFER APPLICATIONS

Check all items included with this application. (N/A = Not Applicable)

OWRD

- Part 1 – Completed Minimum Requirements Checklist.
- Part 2 – Completed Temporary Transfer Application Map Checklist.
- Part 3 – Application Fee, payable by check to the Oregon Water Resources Department, and completed Fee Worksheet, page 3. Try the online fee calculator at: http://apps.wrd.state.or.us/apps/misc/wrd_fee_calculator. If you have questions, call Customer Service at (503) 986-0801.
- Part 4 – Completed Applicant Information and Signature.
- Part 5 – Information about Transferred Water Rights: **How many water rights are to be transferred? 1 List them here: 46404**
Please include a separate Part 5 for each water right. (See instructions on page 6)
- N/A For standard Temporary Transfer (one to five years) **Begin Year: 2021 End Year: 2025.**
- N/A Temporary Drought Transfer (Only in counties where the Governor has declared drought)

Attachments:

- Completed Temporary Transfer Application Map.
- Completed Evidence of Use Affidavit and supporting documentation.
- Current recorded deed for the land **from** which the authorized place of use is temporarily being moved.
- N/A Affidavit(s) of Consent from Landowner(s) (if the applicant does not own the land upon which the water right is located.)
- N/A Supplemental Form D – For water rights served by or issued in the name of a district. Complete when the temporary transfer applicant is not the district.
- N/A Oregon Water Resources Department’s Land Use Information Form with approval and signature (or signed land use form receipt stub) from each local land use authority in which water is to be diverted, conveyed, and/or used. Not required if water is to be diverted, conveyed, and/or used only on federal lands or if **all** of the following apply: a) a change in place of use only, b) no structural changes, c) the use of water is for irrigation only, and d) the use is located within an irrigation district or an exclusive farm use zone.
- N/A Water Well Report/Well Log for changes in point(s) of appropriation (well(s)) or additional point(s) of appropriation (if necessary to convey water to the proposed place of use).

(For Staff Use Only)

WE ARE RETURNING YOUR APPLICATION FOR THE FOLLOWING REASON(S):

<input type="checkbox"/> Application fee not enclosed/or is insufficient	<input type="checkbox"/> Map not included or incomplete
<input type="checkbox"/> Land Use Form not enclosed or incomplete	<input type="checkbox"/> Part ____ is incomplete
<input type="checkbox"/> Additional signature(s) required	
Other/Explanation _____	
Staff: _____ 503-986-0____	Date: ____/____/____

13651-

Part 2 of 5 – Temporary Transfer Application Map Checklist

Your temporary transfer application will be returned if any of the map requirements listed below are not met.

Please be sure that the temporary transfer application map you submit includes all the required items and matches the existing water right map. Check all boxes that apply.

- N/A If **more than three** water rights are involved, separate maps are needed for each water right.
- Permanent quality printed with dark ink on good quality paper.
- The size of the map can be 8½ x 11 inches, 8½ x 14 inches, 11 x 17 inches, or up to 30 x 30 inches. For 30 x 30 inch maps, one extra copy is required.
- A north arrow, a legend, and scale.
- The scale of the map must be: 1 inch = 400 feet, 1 inch = 1,320 feet; the scale of the Final Proof/Claim of Beneficial Use Map (the map used when the permit was certificated); the scale of the county assessor map if the scale is not smaller than 1 inch = 1,320 feet; or a scale that has been pre-approved by the Department.
- Township, Range, Section, ¼ ¼, DLC, Government Lot, and other recognized public land survey lines.
- Tax lot boundaries (property lines) are required. Tax lot numbers are recommended.
- Major physical features including rivers and creeks showing direction of flow, lakes and reservoirs, roads, and railroads.
- Major water delivery system features from the point(s) of diversion/appropriation such as main pipelines, canals, and ditches.
- Existing place of use that includes separate hachuring for each water right, priority date, and use including number of acres in each quarter-quarter section, government lot, or in each quarter-quarter section as projected within government lots, donation land claims, or other recognized public land survey subdivisions. If less than the entirety of the water right is being changed, a separate hachuring is needed for lands left unchanged.
- N/A Proposed temporary place of use that includes separate hachuring for each water right, priority date, and use including number of acres in each quarter-quarter section, government lot, or in each quarter-quarter section as projected within government lots, donation land claims, or other recognized public land survey subdivisions.
- Existing point(s) of diversion or well(s) with distance and bearing or coordinates from a recognized survey corner. This information can be found in your water right certificate or permit.
- N/A If you are proposing a change in point(s) of diversion or well(s) to convey water to the new temporary place of use, show the proposed location and label it clearly with distance and bearing or coordinates. If GPS coordinates are used, latitude-longitude coordinates may be expressed as either degrees-minutes-seconds with at least one digit after the decimal (example – 42°32’15.5”) or degrees-decimal with five or more digits after the decimal (example – 42.53764°).

Part 3 of 5 – Fee Worksheet

FEE WORKSHEET for TEMPORARY (not drought) TRANSFERS			
1	Base Fee (includes temporary change to one water right for up to 1 cfs)	1	\$810.00
2	Number of water rights included in transfer: <u>1 (2a)</u> Subtract 1 from the number in 3a above: <u>0 (2b)</u> <i>If only one water right this will be 0</i> Multiply line 2b by \$260.00 and enter » » » » » » » » » » » » » » » »	2	0
3	Do you propose to change the place of use for a non-irrigation use? <input checked="" type="checkbox"/> No: enter 0 on line 3 » <input type="checkbox"/> Yes: enter the cfs for the portions of the rights to be transferred: _____ (3a) Subtract 1.0 from the number in 3a above: _____ (3b) If 3b is 0, enter 0 on line 3 » If 3b is greater than 0, round up to the nearest whole number: _____ (3c) and multiply 4c by \$200.00, then enter on line 3	3	0
4	Do you propose to change the place of use for an irrigation use? <input type="checkbox"/> No: enter 0 on line 4 » <input checked="" type="checkbox"/> Yes: enter the number of acres for the portions of the rights to be transferred: <u>2.0 (4a)</u> Multiply the number of acres in 4a above by \$2.30 and enter on line 4 » »	4	4.60
5	Add entries on lines 1 through 4 above » » » » » » » » » » » » Subtotal:	5	814.60
6	Is this transfer: <input type="checkbox"/> necessary to complete a project funded by the Oregon Watershed Enhancement Board (OWEB) under ORS 541.932? <input type="checkbox"/> endorsed in writing by ODFW as a change that will result in a net benefit to fish and wildlife habitat? If one or more boxes is checked, multiply line 5 by 0.5 and enter on line 6 » If no box is applicable, enter 0 on line 7 »	6	0
7	Subtract line 6 from line 5 » Transfer Fee:	7	814.60

FEE WORKSHEET for TEMPORARY DROUGHT TRANSFERS			
1	Base Fee (includes drought application and recording fee for up to 1 cfs)	1	\$200.00
2	Enter the cfs for the portions of the rights to be transferred (see example below*): _____ (2a) Subtract 1.0 from the number in 2a above: _____ (2b) If 2b is 0, enter 0 on line 2 » If 2b is greater than 0, round up to the nearest whole number: _____ (2c) and multiply 2c by \$50, then enter on line 2 »	2	
3	Add entries on lines 1 through 2 above » » » » » » » » » » » » Transfer Fee:	3	

*Example for Line 2a calculation to transfer 45.0 acres of Primary Certificate 12345 (total 1.25 cfs for 100 acres) and 45.0 acres of Supplemental Certificate 87654 (1/80 cfs per acre) on the same land:

1. Divide total authorized cfs by total acres in the water right (for C12345, 1.25 cfs ÷ 100 ac); then multiply by the number of acres to be transferred to get the transfer cfs (x 45 ac = 0.56 cfs).
2. If the water right certificate does not list total cfs, but identifies the allowable use as 1/40 or 1/80 of a cfs per acre; multiply number of acres proposed for change by either 0.025 (1/40) or 0.0125 (1/80). (For C87654, 45.0 ac x 0.0125 cfs/ac = 0.56 cfs)
3. Add cfs for the portions of water rights on all the land included in the transfer; however **do not count cfs for supplemental rights on acreage for which you have already calculated the cfs fee for the primary right on the same land**. The fee should be assessed only once for each "on the ground" acre included in the transfer. (In this example, blank 2a would be only 0.56 cfs, since both rights serve the same 45.0 acres. Blank 2b would be 0 and Line 2 would then also become 0).

RECEIVED

MAR 10 2021

TACS

13651-

OWRD

Part 4 of 5 – Applicant Information and Signature

Applicant Information

APPLICANT/BUSINESS NAME RANDY & TERRI BREAZEALE		PHONE NO. 541-659-1216	ADDITIONAL CONTACT NO. NA
ADDRESS 6171 CLOVERLAWN DRIVE			FAX NO. NA
CITY GRANTS PASS	STATE OR	ZIP 97527	E-MAIL CRAZYCATWOMAN@CHARTER.NET
BY PROVIDING AN E-MAIL ADDRESS, CONSENT IS GIVEN TO RECEIVE ALL CORRESPONDENCE FROM THE DEPARTMENT ELECTRONICALLY. COPIES OF THE FINAL ORDER DOCUMENTS WILL ALSO BE MAILED.			



Agent Information – The agent is authorized to represent the applicant in all matters relating to this application.

AGENT/BUSINESS NAME STEVE BOYD		PHONE NO. 541-450-7043	ADDITIONAL CONTACT NO. NA
ADDRESS 605 MISSOURI FLAT ROAD			FAX NO. NA
CITY GRANTS PASS	STATE OR	ZIP 97527	E-MAIL SSKBOYD@HOTMAIL.COM
BY PROVIDING AN E-MAIL ADDRESS, CONSENT IS GIVEN TO RECEIVE ALL CORRESPONDENCE FROM THE DEPARTMENT ELECTRONICALLY. COPIES OF THE FINAL ORDER DOCUMENTS WILL ALSO BE MAILED.			

Explain in your own words what you propose to accomplish with this transfer application and why:
TEMPORARILY TRANSFER 2.0 ACRES OF IRRIGATED PASTURE FROM TAX LOT 910 TO TAX LOT 909 TO IRRIGATE 2.0 ACRES OF GARDEN.

If you need additional space, continue on a separate piece of paper and attach to the application as "Attachment 1".

I (we) affirm that the information contained in this application is true and accurate.

 Applicant signature	RANDY BREAZEALE Print Name (and Title if applicable)	<u>3-3-2021</u> Date
 Applicant signature	TERRI BREAZEALE Print Name (and Title if applicable)	<u>3-3-2021</u> Date

Is the applicant the sole owner of the land on which the water right, or portion thereof, proposed for transfer is located? Yes No

If NO, include signatures of all landowners (and mailing and/or e-mail addresses if different than the applicant's) or attach affidavits of consent from all landowners or individuals/entities (and mailing and/or e-mail addresses) to which the water right(s) has been conveyed.


RECEIVED
MAR 10 2021
OWRD

Check here if any of the water rights proposed for transfer are or will be located within or served by an irrigation or other water district. (NOTE: If this box is checked, you must complete and attach Supplemental Form D.)

DISTRICT NAME NA	ADDRESS	
CITY	STATE	ZIP

Check here if water for any of the rights supplied under a water service agreement or other contract for stored water with a federal agency or other entity.

ENTITY NAME NA	ADDRESS	
CITY	STATE	ZIP



To meet State Land Use Consistency Requirements, you must list all local governments (each county, city, municipal corporation, or tribal government) within whose jurisdiction water will be diverted, conveyed and/or used.

ENTITY NAME JOSEPHINE COUNTY PLANNING	ADDRESS 700 NW DIMMICK STREET	
CITY GRANTS PASS	STATE OR	ZIP 97526

ENTITY NAME	ADDRESS	
CITY	STATE	ZIP

RECEIVED
MAR 10 2021
OWRD

13651-

Part 5 of 5 – Water Right Information

Please use a separate Part 5 for each water right being changed. See instructions on page 6, to copy and paste additional Part 5s, or to add rows to tables within the form.

RECEIVED

MAR 10 2021

Water Right Certificate # 46404

Description of Water Delivery System

System capacity: _____ cubic feet per second (cfs) **OR**
6.0 gallons per minute (gpm)

OWRD

Describe the current water delivery system or the system that was in place at some time within the last five years. Include information on the pumps, canals, pipelines, and sprinklers used to divert, convey, and apply the water at the authorized place of use. **6 HP SUBARU ENGINE WITH BERKELEY PUMP, 2.0 INCH DIA. PVC UNDERGROUND PIPE, IMPACT AND BIG GUN SPRINKLERS.**

Table 1. Location of Authorized and Proposed Point(s) of Diversion (POD) or Appropriation (POA)

(Note: If the POD/POA name is not specified on the certificate, assign it a name or number here.)

POD/POA Name or Number	Is this POD/POA Authorized on the Certificate or is it Proposed?	If POA, OWRD Well Log ID# (or Well ID Tag # L-___)	Twp	Rng	Sec	¼	¼	Tax Lot, DLC or Gov't Lot	Measured Distances (from a recognized survey corner)
POD	<input checked="" type="checkbox"/> Authorized <input type="checkbox"/> Proposed	NA	39 S	8 W	32	NE	SW	TL 922 DLC 39	710 FEET SOUTH & 80 FEET WEST FROM NE CORNER OF DLC 39.
	<input type="checkbox"/> Authorized <input type="checkbox"/> Proposed								
	<input type="checkbox"/> Authorized <input type="checkbox"/> Proposed								
	<input type="checkbox"/> Authorized <input type="checkbox"/> Proposed								

Check all type(s) of temporary change(s) proposed below (change "CODES" are provided in parentheses):

- Place of Use (POU) Appropriation/Well (POA)
- Point of Diversion (POD) Additional Point of Appropriation (APOA)
- Additional Point of Diversion (APOD)

Check all type(s) of temporary change(s) due to drought proposed below (change "CODES" are provided in parentheses):

- Place of Use (POU) Point of Appropriation/Well (POA)
- Character of Use (USE) Additional Point of Appropriation (APOA)
- Point of Diversion (POD) Additional Point of Diversion (APOD)

Will all of the proposed changes affect the entire water right?

- Yes Complete only the Proposed ("to" lands) section of Table 2 on the next page. Use the "CODES" listed above to describe the proposed changes.
- No Complete all of Table 2 to describe the portion of the water right to be changed.

13651-

Please use and attach additional pages of Table 2 as needed.
See page 6 for instructions.

Do you have questions about how to fill-out the tables?
Contact the Department at 503-986-0900 and ask for Transfer Staff.

Table 2. Description of Temporary Changes to Water Right Certificate # 46404

List only the part of the right that will be changed. For the acreage in each 1/4, list the change proposed. If more than one change, specify the acreage associated with each change. If more than one POD/POA, specify the acreage associated with each POD/POA.

AUTHORIZED (the "from" or "off" lands) The listing that appears on the Certificate BEFORE PROPOSED CHANGES List only that part or portion of the water right that will be changed.											PROPOSED (the "to" or "on" lands) The listing as it would appear AFTER PROPOSED CHANGES are made.											
Twp	Rng	Sec	1/4	Tax Lot	Gvt Lot or DLC	Acres	Type of USE listed on Certificate	POD(s) or POA(s) (name or number from Table 1)	Priority Date	Proposed Changes (see "CODES" from previous page)	Twp	Rng	Sec	1/4	Tax Lot	Gvt Lot or DLC	Acres	New Type of USE	POD(s)/ POA(s) to be used (from Table 1)	Priority Date		
EXAMPLE																						
2	S	9	"	NW	100	15.0	Irrigation	POD #1 POD #2	1901	POU/POD	2	S	9	E	1	NW	NW	500	1	10.0	POD #5	1901
"	"	"	"	"	"	"	EXAMPLE	"	"	"	2	S	9	E	2	SW	NW	500		5.0	POD #6	1901
39	S	8	W	32	NE SW	2.0	IRRIGATION	POD	1968	POU	39	S	8	W	32	NW SW	909	39	2.0	IRRIGATION	POD	1968
TOTAL ACRES											TOTAL ACRES											
2.0											2.0											


Additional remarks: _____

RECEIVED
MAR 10 2021
OWRD

For Place of Use Changes

Are there other water right certificates, water use permits or ground water registrations associated with the "from" or the "to" lands? Yes No

If YES, list the certificate, water use permit, or ground water registration numbers: _____



Pursuant to ORS 540.525, any "layered" water use such as an irrigation right that is supplemental to a primary right proposed for temporary transfer can be included in the transfer or remain unused on the authorized place of use. If the primary water right does not revert soon enough to allow use of the supplemental right within five years, the supplemental right shall become subject to cancellation for nonuse under ORS 540.610.

If a change in point(s) of appropriation (well(s)) or additional point(s) of appropriation is necessary to convey the water to the new temporary place of use you must provide:

- Well log(s) for each authorized and proposed well(s) that are clearly labeled and associated with the corresponding well(s) in Table 1 above and on the accompanying application map. (**Tip:** You may search for well logs on the Department's web page at: http://apps.wrd.state.or.us/apps/gw/well_log/Default.aspx)

AND/OR

- Describe the construction of the authorized and proposed well(s) in Table 3 below for any well that does not have a well log. For a *proposed well(s) not yet constructed or built*, provide "a best estimate" for each requested information element in the table. The Department recommends you consult a licensed well driller, geologist, or certified water right examiner to assist with assembling the information necessary to complete Table 3.

Table 3. Construction of Point(s) of Appropriation

Any well(s) in this listing must be clearly tied to corresponding well(s) described in Table 1 and shown on the accompanying application map. Failure to provide the information will delay the processing of your transfer application until it is received. The information is necessary for the Department to assess whether the proposed well(s) will access the same source aquifer as the authorized point(s) of appropriation (POA). The Department is prohibited by law from approving POA changes that do not access the same source aquifer.

Proposed or Authorized POA Name or Number	Is well already built? (Yes or No)	If an existing well, OWRD Well ID Tag No. L-___	Total well depth	Casing Diameter	Casing Intervals (feet)	Seal depth(s) (intervals)	Perforated or screened intervals (in feet)	Static water level of completed well (in feet)	Source aquifer (sand, gravel, basalt, etc.)	Well - specific rate (cfs or gpm). If less than full rate of water right
NA										

RECEIVED

MAR 10 2021

OWRD

13651-



After recording return to:
 RANDY BREAZEALE and TERRI
 BREAZEALE
 484 PILLER PLACE
 CAVE JUNCTION, OR 97523

Until a change is requested all tax statements
 shall be sent to the following address:
 RANDY BREAZEALE and TERRI
 BREAZEALE
 484 PILLER PLACE
 CAVE JUNCTION, OR 97523

File No.: 7152-787130 (AJP)
 Date: May 12, 2006

JOSEPHINE COUNTY OFFICIAL RECORDS
 GEORGETTE BROWN, COUNTY CLERK

2006-010069



\$30.00

05/15/2006 02:15:44 PM

DED-WRD Cnt=1 Stn=4 RECEIPTS
 \$15.00 \$11.00 \$4.00

STATUTORY WARRANTY DEED

30'

NOLAN LOGGING, INC. PROFIT SHARING PLAN AND TRUST, Grantor, conveys and warrants to
RANDY BREAZEALE and TERRI BREAZEALE, husband and wife as tenants by the entirety,
 Grantee, the following described real property free of liens and encumbrances, except as specifically set
 forth herein:

See Legal Description attached hereto as Exhibit A and by this reference incorporated herein.

This property is free from liens and encumbrances, EXCEPT:

1. Covenants, conditions, restrictions and/or easements, if any, affecting title, which may appear in the public record, including those shown on any recorded plat or survey.

The true consideration for this conveyance is **\$190,000.00**. (Here comply with requirements of ORS 93.030)

BEFORE SIGNING OR ACCEPTING THIS INSTRUMENT, THE PERSON TRANSFERRING FEE TITLE SHOULD INQUIRE ABOUT THE PERSON'S RIGHTS, IF ANY, UNDER ORS 197.352. THIS INSTRUMENT DOES NOT ALLOW USE OF THE PROPERTY DESCRIBED IN THIS INSTRUMENT IN VIOLATION OF APPLICABLE LAND USE LAWS AND REGULATIONS. BEFORE SIGNING OR ACCEPTING THIS INSTRUMENT, THE PERSON ACQUIRING FEE TITLE TO THE PROPERTY SHOULD CHECK WITH THE APPROPRIATE CITY OR COUNTY PLANNING DEPARTMENT TO VERIFY APPROVED USES AND TO DETERMINE ANY LIMITS ON LAWSUITS AGAINST FARMING OR FOREST PRACTICES AS DEFINED IN ORS 30.930 AND TO INQUIRE ABOUT THE RIGHTS OF NEIGHBORING PROPERTY OWNERS, IF ANY, UNDER ORS 197.352.

RECEIVED

MAR 10 2021

13651-

OWRD

APN: R330895

Statutory Warranty Deed
- continued

File No.: 7152-787130 (AJP)
Date: 05/12/2006

Dated this 12 day of May, 2006.

NOLAN LOGGING, INC. PROFIT SHARING
PLAN AND TRUST

Robert S. Nolan Owner


By: ROBERT NOLAN, OWNER

STATE OF Oregon)
)ss.
County of JOSEPHINE)

This instrument was acknowledged before me on this 12 day of May, 2006
by ROBERT NOLAN as OWNER of NOLAN LOGGING, INC. PROFIT SHARING PLAN AND TRUST, on behalf
of the the company.

Sharon A. Williams

Notary Public for Oregon
My commission expires: April 8, 2009



RECEIVED

MAR 10 2021

OWRD

13651-

EXHIBIT A

LEGAL DESCRIPTION:

A PARCEL OF LAND IN DONATION LAND CLAIM NO. 39 IN SECTION 32, TOWNSHIP 39 SOUTH, RANGE 8 WEST OF THE WILLAMETTE MERIDIAN, JOSEPHINE COUNTY, OREGON, BEING MORE PARTICULARLY DESCRIBED AS FOLLOWS: BEGINNING AT AN IRON ROD ON THE NORTH LINE OF SAID DONATION LAND CLAIM NO. 39, SAID IRON ROD BEARS SOUTH 89°49'44" WEST 384.21 FEET FROM THE NORTHEAST CORNER OF SAID DONATION LAND CLAIM NO. 39; THENCE ALONG THE NORTH LINE OF SAID DONATION LAND CLAIM NO. 39, SOUTH 89°49'44" WEST, 385.00 FEET TO AN IRON ROD; THENCE SOUTH 698.11 FEET TO AN IRON ROD ON THE NORTH RIGHT OF WAY LINE OF PILLER PLACE; THENCE ALONG SAID RIGHT OF WAY LINE, EAST 345.00 FEET TO AN IRON ROD; THENCE CONTINUE ALONG SAID RIGHT OF WAY LINE AROUND A 50.00 FOOT RADIUS CURVE TO THE RIGHT, THE LONG CHORD OF WHICH BEARS NORTH 63°26'03" EAST 44.72 FEET TO AN IRON ROD; THENCE NORTH 679.26 FEET TO THE POINT OF BEGINNING.

TOGETHER WITH, a non-exclusive appurtenant easement for irrigation and recreational purposes over the southerly 15 feet of the following described property: A parcel of land in Donation Land Claim in Section 32, Township 39 South, Range 8 West of the Willamette Meridian, Josephine County, Oregon, being more particularly described as follows: Beginning at the Northeast corner of said Donation Land Claim No. 39; thence along the North line of said Donation Land Claim No. 39, South 89°49'44" West 384.21 feet to an iron rod; thence South 679.26 feet to an iron rod on the North right of way line of Piller Place; thence along said right of way line around a 50 foot radius curve to the right, the long chord of which bears South 45°00'00" East 70.71 feet to an iron rod; thence East 335.71 feet to the East line of said Donation Land Claim No. 39; thence North 0°07'05" West, 730.39 feet to the point of beginning. Said easement is appurtenant to and for the benefit of the herein described property

THE FOLLOWING SHOULD BE INCLUDED IN THE INSTRUMENT OF CONVEYANCE: Reserving unto the Grantor an easement for transmission and distribution of electricity including electrical lines and all necessary facilities thereof being 20 feet in width over the following described property: Commencing at the Southeast corner of the herein conveyed property, thence North along the East line thereof 205 feet to a point; thence Westerly 60 feet more or less to an existing Power Pole and the true point of beginning of the centerline of said 20 foot easement; thence continue West 325 feet more or less to a point on the West line of the herein conveyed property and the terminus of said easement. Said easement is appurtenant to and for the benefit of the following described property: A PARCEL OF LAND IN D.L.C. NO. 39, SECTION 32, TOWNSHIP 39 SOUTH, RANGE 8 WEST OF THE WILLAMETTE MERIDIAN, JOSEPHINE COUNTY, OREGON, BEING MORE PARTICULARLY DESCRIBED AS FOLLOWS: BEGINNING AT AN IRON ROD ON THE NORTH LINE OF SAID D.L.C. NO. 39, SAID IRON ROD BEARS SOUTH 89°49'44" WEST, 769.21 FEET FROM THE NORTHEAST CORNER OF SAID D.L.C. NO. 39; THENCE ALONG THE NORTH LINE OF SAID D.L.C. NO. 39 SOUTH 89°49'44" WEST, 330.00 FEET TO AN IRON ROD; THENCE SOUTH 691.88 FEET TO AN IRON ROD ON THE NORTH RIGHT OF WAY LINE OF PILLER PLACE; THENCE ALONG SAID RIGHT OF WAY LINE, AROUND A 1490.00 FOOT RADIUS CURVE TO THE LEFT, THE LONG CHORD OF WHICH BEARS SOUTH 87°35'50" EAST, 124.99 FEET TO AN IRON ROD; THENCE CONTINUE ALONG SAID RIGHT OF WAY LINE EAST 205.12 FEET TO AN IRON ROD; THENCE NORTH 698.11 FEET TO THE POINT OF BEGINNING.

RECEIVED

MAR 10 2021

13651-

OWRD

Application for Water Right Transfer Evidence of Use Affidavit



Oregon Water Resources Department
 725 Summer Street NE, Suite A
 Salem, Oregon 97301-1266
 (503) 986-0900
 www.wrd.state.or.us

Please print legibly or type. Be as specific as possible. Attach additional pages if you need more spacing. Supporting documentation must be attached.

State of Oregon)
) ss
 County of JOSEPHINE)

RECEIVED

MAR 10 2021

OWRD

I, RANDY & TERRI BREAZEALE, in my capacity as LANDOWNER,
 mailing address 6171 CLOVERLAWN DRIVE, GRANTS PASS, OREGON 97527
 telephone number (541)659-1216, being first duly sworn depose and say:

1. My knowledge of the exercise or status of the water right is based on (check one):

- Personal observation Professional expertise

2. I attest that:

Water was used during the previous five years on the **entire** place of use for Certificate # ____; **OR**

My knowledge is specific to the use of water at the following locations within the last five years:

Certificate #	Township		Range		Mer	Sec	¼ ¼		Gov't Lot or DLC	Acres (if applicable)
46404	39	S	8	W	WM	32	NW	SW	DLC 39	2.0

OR

- Confirming Certificate # ____ has been issued within the past five years; **OR**
- Part or all of the water right was leased instream at some time within the last five years. The instream lease number is: ____ (Note: If the entire right proposed for transfer was not leased, additional evidence of use is needed for the portion not leased instream.); **OR**
- The water right is not subject to forfeiture and documentation that a presumption of forfeiture for non-use would be rebutted under ORS 540.610(2) is attached.
- Water has been used at the actual current point of diversion or appropriation for more than 10 years for Certificate # ____ (For Historic POD/POA Transfers)

(continues on reverse side)

3. The water right was used for: (e.g., crops, pasture, etc.): CROPS & PASTURE

4. I understand that if I do not attach one or more of the documents shown in the table below to support the above statements, my application will be considered incomplete.

RECEIVED


Jeri Breazale
Signature of Affiant

3-5-2021
Date

MAR 10 2021

OWRD

Signed and sworn to (or affirmed) before me this 5 day of March, 2021.



Tammy Noel Hendricks
Notary Public for Oregon

My Commission Expires: January 23, 2024

Supporting Documents	Examples
<input type="checkbox"/> Copy of a water right certificate that has been issued within the last five years. (not a remaining right certificate)	Copy of confirming water right certificate that shows issue date
<input type="checkbox"/> Copies of receipts from sales of irrigated crops or for expenditures related to use of water	<ul style="list-style-type: none">• Power usage records for pumps associated with irrigation use• Fertilizer or seed bills related to irrigated crops• Farmers Co-op sales receipt
<input type="checkbox"/> Records such as FSA crop reports, irrigation district records, NRCS farm management plan, or records of other water suppliers	<ul style="list-style-type: none">• District assessment records for water delivered• Crop reports submitted under a federal loan agreement• Beneficial use reports from district• IRS Farm Usage Deduction Report• Agricultural Stabilization Plan• CREP Report
<input checked="" type="checkbox"/> Aerial photos containing sufficient detail to establish location and date of photograph	Multiple photos can be submitted to resolve different areas of a water right. If the photograph does not print with a "date stamp" or without the source being identified, the date of the photograph and source should be added. Sources for aerial photos: OSU – www.oregonexplorer.info/imagery OWRD – www.wrd.state.or.us Google Earth – earth.google.com TerraServer – www.terra-server.com
<input type="checkbox"/> Approved Lease establishing beneficial use within the last 5 years	Copy of instream lease or lease number

13651-

RANDY & TERRI BREAZEALE — TEMP. TRANSFER



PHOTO FROM ZOOM EARTH OCTOBER 2019 PG 3 of 3
SHOWING AREA OF USE OF IRRIGATION IN SUPPORT OF
EVIDENCE OF USE AFFIDAVIT. — STEVEN P. BOYD
CWRE # 85312

100

100

100

100

100

100

100

100

100

100

100