



State of Oregon
 Water Resources Department
 725 Summer Street NE, Suite A
 Salem, Oregon 97301-1266
 (503) 986-0900

Application for Groundwater Registration Modification

Part 1 of 5 – Minimum Requirements Checklist

This Groundwater Registration Modification application will be returned if Parts 1 through 4 and all required attachments are not completed and included.
 For questions, please call (503) 986-0900, and ask for Transfer Section.

RECEIVED

MAR 12 2021

OWRD

Check all included with this application (N/A = Not Applicable)

- Part 1 – Completed Minimum Requirements Checklist.
- Part 2 – Completed Application Map Checklist.
- Part 3 – Completed Applicant Information and Signature.
- Part 4 – Completed Groundwater Registration Modification Application – Groundwater Registration Information. (Only one Groundwater registration per application, unless the Groundwater registrations to be modified are layered).
- Completed Groundwater Registration Modification Application Map (Does not have to be prepared by a Certified Water Right Examiner).
- Groundwater registration modification fees – Amount enclosed: \$ **1,250.00**. (\$875.00 for a place of use change only; \$1,250.00 for any other change or combination).
- Attachments:**
- N/A Request for Assignment Form and statutory fee. This form needs to be completed if the applicant owns the land to which the registration is appurtenant and is **not** the registration certificate holder of record. The Request for Assignment Form is available at <https://www.oregon.gov/OWRD/Forms/Pages/default.aspx>.
 Assignment is not needed for any person or entity who can demonstrate authorization to request recognition of a modification (e.g. legal representative, power of attorney, agent, etc.) **or** the applicant is named on the certificate of registration, or has been assigned to the certificate of registration.
- N/A Oregon Water Resources Department’s Land Use Information Form with approval and signature (or signed land use form receipt stub) from each local land use authority in which water is to be diverted, conveyed, and/or used. Not required if water is to be diverted, conveyed, and/or used only on federal lands or if **all** of the following apply: a) a change in place of use only, b) no structural changes, c) the use of water is for irrigation only, and d) the use is located within an irrigation district or an exclusive farm use zone.
- N/A Water Well Report/Well Log for changes in point(s) of appropriation (well(s)) or additional point(s) of appropriation.

(For Staff Use Only)

WE ARE RETURNING YOUR APPLICATION FOR THE FOLLOWING REASON(S):

<input type="checkbox"/> Application fee not enclosed/insufficient	<input type="checkbox"/> Map not included or incomplete
<input type="checkbox"/> Land Use Form not enclosed or incomplete	<input type="checkbox"/> Assignment Form and fee not enclosed/insufficient
<input type="checkbox"/> Additional signature(s) required	<input type="checkbox"/> Part _____ is incomplete

Other/Explanation _____

Staff: _____ 503-986-0 _____ Date: ____ / ____ / ____

13652 -

Part 2 of 4 – Groundwater Registration Modification Map Checklist

Your Groundwater Registration Modification application will be returned if any of the map requirements listed below are not met.

Please be sure that the map you submit includes all the items listed below and meets the requirements of OAR 690-380-3100, however, the map does not have to be prepared by a Certified Water Right Examiner. Check all boxes that apply.

- Permanent quality printed with dark ink on good quality paper.
- The size of the map can be 8½ x 11 inches, 8½ x 14 inches, 11 x 17 inches, or up to 30 x 30 inches. For 30 x 30 inch maps, one extra copy is required.
- A north arrow, a legend, and scale.
- The scale of the map must be: 1 inch = 400 feet, 1 inch = 1,320 feet, the scale of the county assessor map if the scale is not smaller than 1 inch = 1,320 feet, or a scale that has been pre-approved by the Department.
- Township, Range, Section, ¼ ¼, DLC, Government Lot, and other recognized public land survey lines.
- Tax lot boundaries (property lines) are required. Tax lot numbers are recommended.
- Major physical features including rivers and creeks showing direction of flow, lakes and reservoirs, roads and railroads.
- Major water delivery system features from the point(s) of appropriation such as main pipelines, canals, and ditches.
- Existing place of use that includes hachuring, priority date, and use including number of acres in each quarter-quarter section, government lot, or in each quarter-quarter section as projected within government lots, donation land claims, or other recognized public land survey subdivisions. If less than the entirety of the registration is being changed, a separate hachuring is needed for the portion of the registration left unchanged.
- N/A If you are proposing a modification in place of use, show the proposed place of use with hachuring including priority date and use including number of acres in each quarter-quarter section, government lot, or in each quarter-quarter section as projected within government lots, donation land claims, or other recognized public land survey subdivisions.
- Existing point(s) of appropriation with distance and bearing or coordinates from a recognized survey corner.
- N/A If you are proposing a modification in point(s) of appropriation, show the proposed location and label it clearly with distance and bearing or coordinates. If GPS coordinates are used, latitude-longitude coordinates may be expressed as either degrees-minutes-seconds with at least one digit after the decimal (example – 42°32'15.5") or degrees-decimal with five or more digits after the decimal (example – 42.5356°)

RECEIVED

MAR 12 2021

OWRD

Part 3 of 4 – Applicant Information and Signature

Applicant Information

APPLICANT/BUSINESS NAME Gabriel B. Cox and Sophie C. Bello		PHONE NO. (541) 913-2066	ADDITIONAL CONTACT NO.
ADDRESS 30699 Maple Dr.		FAX NO.	
CITY Junction City	STATE OR	ZIP 97448	E-MAIL groundworkorganics@gmail.com
BY PROVIDING AN E-MAIL ADDRESS, CONSENT IS GIVEN TO RECEIVE ALL CORRESPONDENCE FROM THE DEPARTMENT ELECTRONICALLY. COPIES OF THE FINAL ORDER DOCUMENTS WILL ALSO BE MAILED.			

Agent Information – The agent is authorized to represent the applicant in all matters relating to this application

APPLICANT/BUSINESS NAME Will McGill Surveying LLC		PHONE NO. (503) 510-3026	ADDITIONAL CONTACT NO. (503) 931-0210
ADDRESS 15333 Pletzer Rd. SE		FAX NO.	
CITY Turner	STATE OR	ZIP 97392	E-MAIL willmcgill.surveying@gmail.com
BY PROVIDING AN E-MAIL ADDRESS, CONSENT IS GIVEN TO RECEIVE ALL CORRESPONDENCE FROM THE DEPARTMENT ELECTRONICALLY. COPIES OF THE FINAL ORDER DOCUMENTS WILL ALSO BE MAILED.			

Explain in your own words what you propose to accomplish with this modification; and why:
It is proposed to move 12.4 acres of GR 4224 from tax lot 200 to tax lot 1400 in order to irrigate crops from Well 2 (LANE 64132).

Check this box if this project is fully or partially funded by the American Recovery and Reinvestment Act. (Federal stimulus dollars)

(Check one box)

- By signing this application, I (we) understand that, upon receipt of the draft preliminary determination and prior to Department approval of the Groundwater modification, I (we) will be required to provide landownership information and evidence that I am authorized to pursue the modification as identified in OAR 690-382-0400(16)(a); **OR**
- I (we) affirm the applicant is a municipality as defined in ORS 540.510(3)(b) and that the right is in the name of the municipality or a predecessor; **OR**
- I (we) affirm that the applicant is an entity with the authority to condemn property and is acquiring the property to which the Groundwater registration proposed for modification is appurtenant by condemnation and have attached supporting documentation.

I understand that prior to Department approval of the groundwater registration modification, I may be required to submit payment to the Department for publication of a notice in a newspaper with general circulation in the area where the groundwater registration is located, once per week for two consecutive weeks. If more than one qualifying newspaper is available, I suggest publishing the notice in the following paper: The Tribune News, Junction City.

I (we) affirm that the information contained in this application is true and accurate.



Applicant Signature


Gabriel B Cox

Print Name (and Title if applicable)

3/9/2021

Date

RECEIVED



Applicant Signature

Sophie C Bello

Print Name (and Title if applicable)

3/9/2021

Date

MAR 12 2021

OWRD

Is the applicant the sole owner of the land on which the Groundwater registration modification or portion thereof, is located? Yes No *If NO, include signatures of all deeded landowners (and mailing and/or e-mail addresses if different than the applicant's) or attach affidavits of consent (and mailing and/or e-mail addresses) from all landowners or individuals/entities to which the Groundwater registration has been conveyed.*

13652 -


Check the appropriate box, if applicable:

- Check here if the Groundwater registration proposed for modification is or will be located within or served by an irrigation or other water district.

IRRIGATION DISTRICT NAME	ADDRESS	
CITY	STATE	ZIP

- Check here if water for the Groundwater registration is supplied under a water service agreement or other contract with a federal agency or other entity.

ENTITY NAME	ADDRESS	
CITY	STATE	ZIP



To meet State Land Use Consistency Requirements, you must list all local governments (each county, city, municipal corporation, or tribal government) within whose jurisdiction water will be diverted, conveyed or used.

ENTITY NAME Lane County	ADDRESS 3050 N Delta Hwy	
CITY Eugene	STATE OR	ZIP 97408

ENTITY NAME	ADDRESS	
CITY	STATE	ZIP

RECEIVED

MAR 12 2021

13652 -

OWRD

Part 4 of 4 – Groundwater Registration Information

CERTIFICATE OF REGISTRATION # GR 4224

Table 1. Location of Authorized and Proposed Point(s) of Appropriation (POA)

(Note: If the POA name is not specified in the registration, assign it a name or number here.)

POA Name or Number	Is this POA Authorized by the registration or is it Proposed?	OWRD Well Log ID# (or Well ID Tag # L-___)	Twp		Rng		Sec	¼ ¼		Tax Lot, DLC or Gov't Lot	Measured Distances (from a recognized survey corner)
Well 1	<input checked="" type="checkbox"/> Authorized <input type="checkbox"/> Proposed	LANE 8087	16	S	4	W	22	NE	NE	48	S 47° 05' W 738 feet from corner common to Sections 14, 15, 22, and 23.
Well 2	<input type="checkbox"/> Authorized <input checked="" type="checkbox"/> Proposed	LANE 64132	16	S	4	W	14	SE	SW	1400	270' N and 1440' E from corner common to Sections 14, 15, 22, and 23.
	<input type="checkbox"/> Authorized <input type="checkbox"/> Proposed										
	<input type="checkbox"/> Authorized <input type="checkbox"/> Proposed										

Check all type(s) of modifications(s) proposed below (modification “CODES” are provided in parentheses):

- | | |
|--|--|
| <input checked="" type="checkbox"/> Place of Use (POU) | <input type="checkbox"/> Point of Appropriation (well) (POA) |
| <input type="checkbox"/> Character of Use (USE) | <input checked="" type="checkbox"/> Additional Point of Appropriation (APOA) |

Will all of the proposed changes affect the entire Groundwater registration?

- Yes Complete only the proposed (“to” lands) section of Table 2 on the next page. Use the “CODES” listed above to describe the proposed changes.
- No Complete all of Table 2 to describe the portion of the registration to be changed.

RECEIVED

MAR 12 2021

OWRD

13652 -

Please use and attach additional pages of Table 2 as needed.
See page 5 for instructions.

Do you have questions about how to fill-out the tables?
Contact the Department at 503-986-0900 and ask for Transfer

Table 2. Description of Modifications to Registration GR-4224 (Certificate # GR-4020)

List only the part of the registration that will be modified. For the acreage in each 1/4 1/4, list the modification proposed. If more than one modification, specify the acreage associated with each modification. If more than one POA, specify the acreage associated with each POA.

AUTHORIZED (the "from" or "off" lands)										PROPOSED (the "to" or "on" lands)														
The listing that appears in the registration BEFORE PROPOSED CHANGES										The listing as it would appear AFTER PROPOSED CHANGES														
List only that part or portion of the groundwater registration that will be changed.										are made.														
Twp	Rng	Sec	1/4	1/4	Tax Lot	Gvt Lot or DLC	Acres	Type of USE listed on Certificate	POA(s) (name or number from Table 1)	Priority Date	Twp	Rng	Sec	1/4	1/4	Tax Lot	Gvt Lot or DLC	Acres	New Type of USE	POA(s) to be used (from Table 1)	Priority Date			
EXAMPLE																								
2	S	9	E	15	NE	NW	100		POD #1 POD #2	1901	2	S	9	E	1	NW	NW	500	1	10.0	POD #5	1901		
"	"	"	"	"	"	"	"	"	"	"	2	S	9	E	2	SW	NW	500		5.0	POD #6	1901		
16	S	4	W	22	NE	NE	100, 200	48	Well 1	1943	16	S	4	W	14	SW	SW	1400		4.4	Irrigation	Well 1, 2	1943	
											16	S	4	W	14	SE	SW	1400		8.0	Irrigation	Well 1, 2	1943	
											16	S	4	W	22	NE	NE	100	48	2.35	Irrigation	Well 1	1943	
							TOTAL ACRES	14.75								TOTAL ACRES	14.75							

Additional remarks: _____

RECEIVED

Revised 02/11/2019

Groundwater Registration Modification – Page 6 of 7

TACS

MAR 1 2 2021

OWRD

Groundwater Registration # GR-4224 (Certificate # GR-4020)

For a modification in place of use or character of use:

Are there other water right certificates, water use permits, or Groundwater registrations associated with the “from” or “to” lands? Yes No

If YES, list the other certificate, water use permit, or other Groundwater registration numbers:



Pursuant to OAR 690-382-0200, any “layered” water use, such as an irrigation right that is supplemental to a primary irrigation right proposed for transfer, must be concurrently transferred with the registration or be cancelled. Any change to a water right must be filed separately in a transfer application. Any change to a water use permit must be filed separately with a permit amendment. Any modification to a Groundwater registration on the “to” lands must be filed separately with a Groundwater registration modification.

For modifications in point(s) of appropriation (well(s) or additional point(s) of appropriation:

- Well log(s) are attached for each well that are clearly labeled and associated with the corresponding well(s) in Table 1 above and on the accompanying application map.

(Tip: You may search for well logs on the Department’s web page at:

http://apps.wrd.state.or.us/apps/gw/well_log/)

AND/OR

- Describe the construction of the authorized and proposed well(s) in Table 3 for any wells that do not have a well log. For *proposed wells not yet constructed or built*, provide “a best estimate” for each requested information element in the table. The Department recommends you consult a licensed well driller, geologist, or certified water right examiner to assist with assembling the information necessary to complete Table 3.

Table 3. Construction of Point(s) of Appropriation

Any well(s) in this listing must be clearly tied to corresponding well(s) described in Table 1 and shown on the accompanying application map. Failure to provide adequate information is likely to delay the processing of your modification application until it is received. The information is necessary for the department to assess whether the proposed well(s) will access the same source aquifer as the authorized point(s) of appropriation (POA). The Department is prohibited by law from approving POA changes that do not access the same source aquifer.

Proposed or Authorized POA Name or Number	Is well already built? (Yes or No)	If an existing well, OWRD Well ID Tag No. L-___	Total well depth	Casing Diameter	Casing Intervals (feet)	Seal depth(s) (intervals)	Perforated or screened intervals (in feet)	Static water level of completed well (in feet)	Source aquifer (sand, gravel, basalt, etc.)	Well - specific rate (cfs or gpm). If less than full rate of water right

RECEIVED

MAR 12 2021

OWRD

STATE ENGINEER
Salem, Oregon

LANE
8087

Well Record

FROM

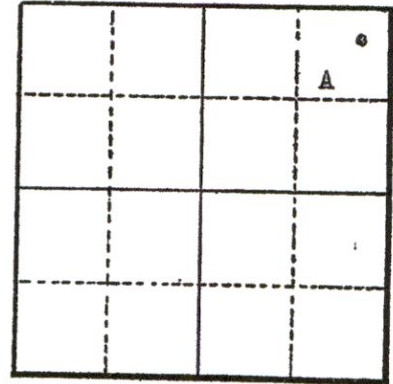
STATE WELL NO. 16/4W-22A
COUNTY Lane
APPLICATION NO. GR-4224

OWNER: Thayer Dickey MAILING ADDRESS: 602 Maple Drive

LOCATION OF WELL: Owner's No. 2 CITY AND STATE: Junction City, Oregon

NE 1/4 NE 1/4 Sec. 22 T. 16 N. S., R. 4 E. W., W.M.

Bearing and distance from section or subdivision corner South 47° 05' West 738 feet from corner common to Sections 14, 15, 22, and 23.



Section 22

Altitude at well

TYPE OF WELL: Driven Date Constructed 5-18-43

Depth drilled 21 feet Depth cased

CASING RECORD:

FINISH:

Drilled pipe
Six rows 3/8" holes 3' long

AQUIFERS:

loam, boulders, rock, and sand

WATER LEVEL:

10 feet

PUMPING EQUIPMENT: Type Fairbanks Morse 4 in. 3 in. discharge H.P.
Capacity 505 G.P.M.

WELL TESTS:

Drawdown ft. after hours 450 G.P.M.
Drawdown ft. after hours G.P.M.

USE OF WATER Irrigation Temp. °F., 19

SOURCE OF INFORMATION GR-4020

DRILLER or DIGGER

ADDITIONAL DATA:

Log Water Level Measurements Chemical Analysis Aquifer Test

REMARKS:

8' loam 13' boulders, rock, and sand

RECEIVED

MAR 12 2021

OWRD

13652 -

STATE OF OREGON
WATER SUPPLY WELL REPORT
(as required by ORS 537.765)

WELL I.D. # L 72776

START CARD # 169017

Instructions for completing this report are on the last page of this form.

(1) LAND OWNER Well Number 1
Name DAVID COX
Address 30699 MAPLE DR.
City JUNCTION CITY State OR Zip 97448

(2) TYPE OF WORK New Well
 Deepening Alteration (repair/recondition) Abandonment Conversion

(3) DRILL METHOD
 Rotary Air Rotary Mud Cable Auger Cable Mud
 Other

(4) PROPOSED USE
 Domestic Community Industrial Irrigation
 Thermal Injection Livestock Other

(5) BORE HOLE CONSTRUCTION Special Construction: Yes No
Depth of Completed Well 78 ft.
Explosives used: Yes No Type _____ Amount _____

BORE HOLE			SEAL			
Diameter	From	To	Material	From	To	Sacks or Pounds
10"	0	15'	SEAL.	0	18'	13 SACKS
7 1/2"	18	78				

How was seal placed: Method A B C D E
 Other POURED DRY FROM TOP
Backfill placed from _____ ft. to _____ ft. Material _____
Gravel placed from _____ ft. to _____ ft. Size of gravel _____

(6) CASING/LINER

Casing:	Diameter	From	To	Gauge	Material			
					Steel	Plastic	Welded	Threaded
	6"	12	78'	250	<input checked="" type="checkbox"/>	<input type="checkbox"/>	<input checked="" type="checkbox"/>	<input type="checkbox"/>

Liner: _____

Drive Shoe used Inside Outside None
Final location of shoe(s) 78' 5 1/2" SHOE

(7) PERFORATIONS/SCREENS
 Perforations Method TURCH
 Screens Type _____ Material _____

From	To	Slot Size	Number	Diameter	Tele/pipe size	Casing	Liner
70'	78'	6"	12	1/4"	6"	<input checked="" type="checkbox"/>	<input type="checkbox"/>

(8) WELL TESTS: Minimum testing time is 1 hour
 Pump Bailer Air Flowing Artesian

Yield gal/min	Drawdown	Drill stem at	Time
500 GPM	66'	78'	1 HR

Temperature of water 56°F Depth Artesian Flow Found _____
Was a water analysis done? Yes By whom _____
Did any strata contain water not suitable for intake? Yes No
 Salty Muddy Odor Colored Other _____
Depth of strata: _____

(9) LOCATION OF WELL (legal description)
County LANE
Tax Lot 1400 Lot _____
Township 16S N or S Range 4W E or W WM
Section 14 SE 1/4 SW 1/4

Lat _____ " or _____ (degrees or decimal)
Long _____ " or _____ (degrees or decimal)

Street Address of Well (or nearest address) 30699 MAPLE DR.

(10) STATIC WATER LEVEL
12' ft. below land surface. Date 1/18/05
_____ ft. below land surface. Date _____
Artesian pressure _____ lb. per square inch Date _____

(11) WATER BEARING ZONES
Depth at which water was first found 19'

From	To	Estimated Flow Rate	SWL
19	46	200 GPM	12'
51	78	300 GPM	12'

(12) WELL LOG

Material	From	To	SWL
SANDY LOAM TOPSOIL	0	10'	
CLAY W/ GRAVEL	10	14	
CEMENTED GRAVEL	14	19	
GRAVEL W/ SAND & CLAY	19	38	12'
SAND & GRAVEL (LOOSE)	38	46	"
CLAY - BROWN	46	51	"
SAND & GRAVEL - LOOSE	51	78	12'

Date Started 1/21/05 Completed 1/21/05

(bonded) Water Well Constructor Certification
I certify that the work I performed on the construction, deepening, alteration, or abandonment of this well is in compliance with Oregon water supply well construction standards. Materials used and information reported above are true to the best of my knowledge and belief.

WWC Number _____ Date _____
Signed _____

(bonded) Water Well Constructor Certification
I accept responsibility for the construction, deepening, alteration, or abandonment work performed on this well during the construction dates reported above. All work performed during this time is in compliance with Oregon water supply well construction standards. This report is true to the best of my knowledge and belief.

WWC Number 1723 Date 1/21/05
Signed Wicki & J...

RECEIVED
JAN 24 2005

13652 -

RECEIVED
MAR 12 2021
OWRD

A

15-
10-
11-

After Recording Return To
Western Pioneer Title Co.
PO Box 10146
Eugene, OR 97440



After recording return to:
Gabriel B. Cox and Sophie C. Bello

Until a change is requested all tax statements
shall be sent to the following address:
Gabriel B. Cox and Sophie C. Bello
30699 MAPLE DRIVE
JUNCTION CITY OR 97478

File No.: 7191-487596 (mmm)
Date: January 04, 2005

0049971/16 04 14 00 01400

Division of Chief Deputy Clerk
Lane County Deeds and Records

2005-002936



\$36.00

01/13/2005 09:08:11 AM

RPR-DEED Cnt=1 Stn=1 CASHIER 05
\$15.00 \$11.00 \$10.00

STATUTORY WARRANTY DEED

Paul R. Cox and Kay T. Cox, husband and wife as tenants by the entirety, Grantor, conveys and warrants to Gabriel B. Cox and Sophie C. Bello, husband and wife, Grantee, the following described real property free of liens and encumbrances, except as specifically set forth herein:

See Legal Description attached hereto as Exhibit A and by this reference incorporated herein.

This property is free from liens and encumbrances, EXCEPT:

1. Covenants, conditions, restrictions and/or easements, if any, affecting title, which may appear in the public record, including those shown on any recorded plat or survey.

THIS INSTRUMENT WILL NOT ALLOW USE OF THE PROPERTY DESCRIBED IN THIS INSTRUMENT IN VIOLATION OF APPLICABLE LAND USE LAWS AND REGULATIONS. BEFORE SIGNING OR ACCEPTING THIS INSTRUMENT, THE PERSON ACQUIRING FEE TITLE TO THE PROPERTY SHOULD CHECK WITH THE APPROPRIATE CITY OR COUNTY PLANNING DEPARTMENT TO VERIFY APPROVED USES AND TO DETERMINE ANY LIMITS ON LAWSUITS AGAINST FARMING OR FOREST PRACTICES AS DEFINED IN ORS 30.930.

The true consideration for this conveyance is **\$215,000.00**. (Here comply with requirements of ORS 93.030)

Dated this 4 day of January, 2005.

13652 -

RECEIVED

MAR 12 2021

OWRD

[Signature]
Paul R. Cox
X

[Signature]
Kay T. Cox
X

STATE OF Gregon IN)
County of Lane Johnson)ss.

This instrument was acknowledged before me on this 5 day of January, 2005
by Paul R. Cox and Kay T. Cox.



[Signature]
Notary Public for Gregon IN
My commission expires: 01/18/08

RECEIVED
MAR 12 2021
OWRD

EXHIBIT A

LEGAL DESCRIPTION:

Commencing at a point South 89° 45' East 13.22 chains from the section corner to Sections 14, 15, 22 and 23, Township 16 South, Range 4 West of the Willamette Meridian, run North 15° East 20.70 chains, East 6 chains, South 20° 17' East 21.32 chains and North 89° 45' West 18.75 chains to the point of beginning, in Lane County, Oregon.

ALSO: Beginning at a meander point which is 13.64 chains East of the corner to Sections 14, 15, 22 and 23, Township 16 South, Range 4 West of the Willamette Meridian; and run thence on a U.S. meander line North 15° 00' East 20.70 chains to a point on the line between Lots 7 and 8 in said Section 14; thence West 2.50 chains to the middle of a channel; thence along the middle of channel South 15° 40' West 7.05 chains; thence South 18° 41' West 13.95 chains to the Section line; thence East 3.51 chains to the point of beginning, in Section 14, Township 16 South, Range 4 West of the Willamette Meridian, in Lane County, Oregon.

13652 -

RECEIVED

MAR 12 2021

OWRD

**Application for Water Right
Transfer
Consent by Deeded Landowner**



Oregon Water Resources Department
725 Summer Street NE, Suite A
Salem, Oregon 97301-1266
(503) 986-0900
www.wrd.state.or.us

State of Oregon)
)ss
County of Lane)

I Joe L. Dickey in my capacity as owner,

mailing address 30448 Maple Dr., Junction City, OR 97448,

telephone number (541) 915-1061, duly sworn depose and say that I

consent to the proposed change(s) to ~~Water Right Certificate Number~~ Groundwater Registration 4224

described in a Transfer Application (T-) submitted by Gabriel B. Cox & Sophie C. Bello,
(transfer number, if known)

on the property in tax lot number(s) 200, Section 22, Township 16S

South Range 4 West, W.M., located at 30448 Maple Dr., Junction City, OR 97448.
(site address)

Joe L. Dickey
Signature of Affiant

3-9-2021
Date

Gabriel B. Cox
Signature of Affiant

3-9-2021
Date

Subscribed and Sworn to before me this 9 day of March, ~~201~~ ²⁰²¹ ~~we~~



[Signature]
Notary Public for Oregon

My commission expires 10/24/2021