



State of Oregon
Water Resources Department
725 Summer Street NE, Suite A
Salem, Oregon 97301-1266
(503) 986-0900

Application for District Instream Lease

Part 1 of 4 – Minimum Requirements Checklist

This Application to be used for water rights in the name of or conveyed by an Irrigation District (or similar organization) Complete Parts 1 through 4 and any required attachments	OWRD #	IL-1848
	District #	IL-21-10

Check all items included with this application. (N/A = Not Applicable)

Yes N/A Pooled Lease-a lease with more than one Lessor (Landowner/water right interest holder)

Fee in the amount of:

<input type="checkbox"/> \$520.00 for a lease involving four or more landowners or four or more water rights	Or <input checked="" type="checkbox"/> \$350.00 for all other leases
<input type="checkbox"/> Check enclosed or	
<input checked="" type="checkbox"/> Fee Charged to customer account <u>Deschutes River Conservancy</u> (Account name)	

Part 1 –

Completed Minimum Requirements Checklist

Received by OWRD

Part 2 – Completed District and Other Party Signature Page

Part 3 – Completed Place of Use and Lessor Signature Page

MAR 18 2021

(Include a separate Part 3 for each Lessor.)

Part 4 – Completed Water Right and Instream Use Information

Salem, OR

(Include a separate Part 4 for each Water Right.)

How many Water Rights are included in the lease application? _____ (# of rights)

List each water right to be leased instream here: 94956

Yes N/A Other water rights, if any, appurtenant to the lands involved in the lease application and not proposed to be leased instream.

List those other water rights here: 76714

Yes No Conservation Reserve Enhancement Program CREP – Are some or all of the lands to be leased part of CREP or another Federal program (list here: _____)?

Required Attachments:

Yes N/A Instream lease application map(s). More than one QQ and property may be included on each map. A map is **not** required if an entire right is being leased or if the right is for use of municipal or quasi-municipal water use. The map should include the following:

- A north arrow and map scale (no smaller than 1" = 1320').
- Label township, range, section and quarter-quarter (QQ).
- If an irrigation right, the numbers of acres to be leased in each quarter-quarter identify and hachure/shade to differentiate between the acreage being leased and any remaining. If the place of use has more than one priority date, source stream, and/or point of diversion you **must identify each with separate hachuring or shading** and label.
- Tax lot lines and numbers must be included on the map and should clearly identify the property(s) involved.

Yes N/A If the Lessor(s) is **not** the deeded land owner, include one of the following:

- A notarized statement from the land owner consenting to the lease and a copy of the recorded deed; or
- A water right conveyance agreement and a copy of the recorded deed for the landowner at the time the water right was conveyed; or
- Other documentation.

Yes N/A If the right has **not** been used in the last five years; provide supporting documentation indicating why a right (or portion thereof) is **not** subject to forfeiture.

Part 2 of 4 – District and other party Signature

Term of the Lease: The lease is requested to begin in: month <u>April</u> year <u>2021</u> and end: month <u>October</u> year <u>2021</u> .	
Public use: Check the public use(s) this lease will serve (as defined by ORS 537.332): <input checked="" type="checkbox"/> Conservation, maintenance and enhancement of aquatic, fish and wildlife, fish and wildlife habitat and any other ecological values. <input checked="" type="checkbox"/> Recreation <input checked="" type="checkbox"/> Pollution abatement <input type="checkbox"/> Navigation	Termination provision (for multiyear leases): The parties to the lease request (choose one): <input checked="" type="checkbox"/> a. The option of terminating the lease prior to expiration of the full term with written notice to the Department by the Lessor(s) and/or Lessee. <input type="checkbox"/> b. The option of terminating the lease prior to expiration of the full term, with consent by all parties to the lease. <input type="checkbox"/> c. The parties would not like to include a Termination Provision. (See instructions for limitations to this provision)
Additive/Replacing Relationship to other instream water rights: Instream leases are generally additive to other existing instream water rights created as a result of instream leases and transfers and/or allocations of conserved water. Since instream leases are also generally senior to other instream rights created through a state agency process or conversion of minimum flows, they generally replace a portion of these junior instream rights. If you would like this lease to relate to other instream water rights differently than described above, please check this box. <input type="checkbox"/> And attach an explanation of your intent.	
Precedent: If a right which has been leased is later proposed to be leased again or later transferred or become part of an allocation of conserved water project, a new injury review shall be required. An instream lease shall not set a precedent on a future transaction.	
Validity of the rights to be leased: <input checked="" type="checkbox"/> The water right(s) to be leased have been used under the terms and conditions of the right(s) during the last five years or have been leased instream; or <input type="checkbox"/> The water right(s) have not been used for the last five years according to the terms and conditions of the rights. However, the water right(s) is not subject to forfeiture under ORS 540.610(2). Documentation describing why the water right is not subject to forfeiture has been provided.	

SIGNATURES

The undersigned declare that the information contained in this application is true and accurate.



 Signature of Co-Lessor

Date: 3/17/2021

Received by OWRD

MAR 18 2021


Printed name (and title): Jessica Talbott, Water Rights Technician

Business/Organization name: Central Oregon Irrigation District

Mailing Address (with state and zip): 1055 Lake Ct Redmond, OR 97756

Phone number (include area code): 541-504-7577 **E-mail address: Jtalbott@coid.org

Salem, OR



 Signature of Lessee

Date: 3/18/21

Printed name (and title): Gen Hubert, Water Leasing Program Manager

Business/organization name: Deschutes River Conservancy

Mailing Address (with state and zip): PO BOX 1560 Bend, OR 97709

Phone number (include area code): 541-548-6047 **E-mail address: gen@deschutesriver.org

**** BY PROVIDING AN E-MAIL ADDRESS, CONSENT IS GIVEN TO RECEIVE ALL CORRESPONDENCE FROM THE DEPARTMENT ELECTRONICALLY. COPIES OF THE FINAL ORDER DOCUMENTS WILL ALSO BE MAILED TO THE LESSOR**

Part 3 of 4 – Place of Use – Lessor Information and Signatures

**Complete Table 1 Identify water right(s) proposed to be leased instream
Provide a separate Part 3 for each Lessor (water right interest holder/landowner)**

Table 1

Irrigation District or other Water Purveyor Name: Central Oregon Irrigation District

Specify Water Right, Priority Date, point of diversion(s) (POD), place-of-use, tax lot, gov't lot/DLC, acres to be leased, original use type, certificate page number, and any previous lease.
If not enough room below, you may add rows (see instructions) or create a spreadsheet/table (matching Table 1) and attach.
Any attached table should include reference to the Lessor.


Water Right #	Priority Date	POD #	Twp	Rng	Sec	Q-Q	Tax Lot	Gov't Lot/DLC#	Acres	Use	Page #	Previous Lease #
See attached table for place of use												

Any additional information about the right: 48.12ac

Farm Deferral Tax Status: Counties make the determination of whether a property qualifies for the farm use assessment without consideration of whether the lands have an associated water right which is leased instream. If you have questions regarding the farm use assessment you should contact your local county assessor. You should contact your County for any weed ordinance and management requirements.

The undersigned declare:

1. I/We agree during the term of this lease to suspend use of water allowed under the water right(s) involved in the lease as well as and any other appurtenant primary or supplemental water right(s); and
2. I/We certify are the lessor(s) (water right interest holder) of the water right(s) in Table 1. If not the deeded land owner, I/we have obtained consent from the deeded land owner and/or have provided documentation of authorization to pursue the instream lease; and
3. I/We affirm that the information in this application is true and accurate.


Signature of Lessor

Date: 3-5-2021

Received by OWRD

Printed name (and title): Katie Anderson Business name, if applicable: Aperion
Mailing Address (with state and zip): 20310 Empire Ave Suite A103 Bend, OR 97703
Phone number (include area code): **E-mail address:

MAR 18 2021


Signature of Lessor

Date: 3-5-2021

Salem, OR

Printed name (and title): Doyle Anderson Business name, if applicable: Ranch at the Canyons Association, INC.
Mailing Address (with state and zip): 11050 NE Vineyard Way Terrebonne, OR 97760
Phone number (include area code): 503-730-3031 **E-mail address: doyleandpj@gmail.com

Table 1	Part 3 of 4-- Place of Use											
Water Right #	Priority Date	POD #	Twp	Rng	Sec	Q-Q	Tax Lot	Gov't Lot	Acres	Use	Page #	Previous Lease #
94956	10/31/1900	11	14S	13E	3	SWSW	200		0.4	Irrig	7	IL-1231/IL-1292/IL-1365/IL-1490/IL-1535/IL-1601
94956	10/31/1900	11	14S	13E	3	NESW	300		1.57	Irrig	7	IL-1231/IL-1292/IL-1365/IL-1727/IL-1817
94956	10/31/1900	11	14S	13E	3	NWSE	300		0.25	Irrig	7	IL-1231/IL-1292/IL-1365/IL-1727
94956	10/31/1900	11	14S	13E	3	SENE	300		0.7	Irrig	7	IL-1231/IL-1292/IL-1365/IL-1727/IL-1817
94956	10/31/1900	11	14S	13E	3	SWNE	300		0.4	Irrig	7	IL-1231/IL-1292/IL-1365/IL-1727/IL-1817
94956	10/31/1900	11	14S	13E	3	NESE	700		0.1	Irrig	7	IL-1727/IL-1817
94956	10/31/1900	11	14S	13E	3	NWSE	700		0.6	Irrig	7	IL-1231/IL-1292/IL-1365/IL-1490/IL-1727/IL-1817
94956	10/31/1900	11	14S	13E	3	SESE	700		0.1	Irrig	7	IL-1231/IL-1292/IL-1727/IL-1817
94956	10/31/1900	11	14S	13E	3	SWSE	700		0.2	Irrig	7	IL-1231/IL-1292/IL-1365/IL-1727/IL-1817
94956	10/31/1900	11	14S	13E	4	SESE	1400		9.9	Irrig	8	IL-1035/IL-1231/IL-1292/IL-1365/IL-1490/IL-1535/IL-1601
94956	10/31/1900	11	14S	13E	4	SWSE	1400		2.7	Irrig	8	IL-1231/IL-1292/IL-1365/IL-1490/IL-1535/IL-1601
94956	10/31/1900	11	14S	13E	4	SESE	1401		8.6	Irrig	8	IL-1292/IL-1365/IL-1490/IL-1535/IL-1601/IL-1817
94956	10/31/1900	11	14S	13E	4	SESE	1402		1.14	Irrig	8	IL-1292/IL-1365/IL-1490/IL-1535/IL-1601
94956	10/31/1900	11	14S	13E	4	SWSE	1402		0.3	Irrig	8	IL-1292/IL-1365/IL-1490/IL-1535/IL-1601
94956	10/31/1900	11	14S	13E	4	SESE	1403		1.06	Irrig	8	IL-1292/IL-1365/IL-1490/IL-1535/IL-1601
94956	10/31/1900	11	14S	13E	4	SWSE	1403		0.3	Irrig	8	IL-1292/IL-1365/IL-1490/IL-1535/IL-1601
94956	10/31/1900	11	14S	13E	9	NWNE	100		3.75	Irrig	9	IL-1231/IL-1292/IL-1365/IL-1490/IL-1535/IL-1601
94956	10/31/1900	11	14S	13E	9	NENE	103		2.7	Irrig	9	IL-1231/IL-1292/IL-1365/IL-1490/IL-1535/IL-1601
94956	10/31/1900	11	14S	13E	9	NWNE	301		0.6	Irrig	9	IL-1231/IL-1292/IL-1365/IL-1490/IL-1535
94956	10/31/1900	11	14S	13E	10	NENE	100		2.6	Irrig	9	IL-1035/IL-1231/IL-1292/IL-1365/IL-1490/IL-1535/IL-1601/IL-1727/IL-1817
94956	10/31/1900	11	14S	13E	10	SENE	100		0.55	Irrig	9	IL-1231/IL-1292/IL-1365/IL-1490/IL-1535/IL-1601
94956	10/31/1900	11	14S	13E	10	NWSW	500		1.3	Irrig	9	IL-1231/IL-1292/IL-1365/IL-1490/IL-1535/IL-1601/IL-1659/IL-1727/IL-1817
94956	10/31/1900	11	14S	13E	10	SWSW	500		1.7	Irrig	9	IL-1231/IL-1292/IL-1365/IL-1490/IL-1535/IL-1601/IL-1659/IL-1727/IL-1817
94956	10/31/1900	11	14S	13E	10	SESW	600		2.5	Irrig	9	IL-1231/IL-1292/IL-1365/IL-1490/IL-1535/IL-1601/IL-1659/IL-1727/IL-1817
94956	10/31/1900	11	14S	13E	11	NWNW	400		0.9	Irrig	9	IL-1035/IL-1231/IL-1292/IL-1365/IL-1727/IL-1817
94956	10/31/1900	11	14S	13E	11	SWNW	400		3.2	Irrig	9	IL-1035/IL-1231/IL-1292/IL-1365/IL-1727/IL-1817

Received by OWRD

MAR 18 2021

Salem, OR

Received by OWRD

MAR 18 2021

Salem, OR

EXHIBIT C

**Deschutes River Conservancy
Instream Leasing Program**

**Policy Concerning Weeds & Instream Leases
Information on Farm Deferral & Lease Payment**

The Deschutes River Conservancy is dedicated to restoring stream flow and improving water quality in the Deschutes Basin; land stewardship is a component of these goals.

Weed Policy

The DRC expects participants in the Leasing Program will continue to exercise agricultural best management practices on lands enrolled in the Program, particularly with respect to the control of noxious and/or nuisance weeds. Failure to control weeds on leased acres may result in exclusion from Program compensation.

Information and Resources Attached

Farm Deferral Notice

Instream leasing is a beneficial use that protects your water right from forfeiture and allows for compensation for this instream use, but please note that it does not automatically protect against loss of farm use special assessment. Exclusive Farm Use (EFU) zoned lands may still require at least minimal use with the intent to make a profit. It is the landowner's responsibility to know their tax assessment status and qualifying uses.

Information and Resources Attached

Donated Leases: One year and multi-year leases of less than 10 acres, leases with public entities, leases submitted after the due date, and leases with verified weed complaints are not paid a per acre or per acre-foot rate by the DRC.

I, Doyle ANDERSON understand the DRC weed policy and have
Print Name
been informed about farm deferral and donations.

Signature:  Date: 3-5-2021

This form must be signed and returned with state lease form.

Business Registry Business Name Search

[New Search](#)

Business Entity Data

02-25-2021
13:54

Registry Nbr	Entity Type	Entity Status	Jurisdiction	Registry Date	Next Renewal Date	Renewal Due?
164991-96	DNP	ACT	OREGON	08-05-2003	08-05-2021	
Entity Name RANCH AT THE CANYONS ASSOCIATION, INC.						
Foreign Name						
Non Profit Type MUTUAL BENEFIT WITH MEMBERS						

Received by OWRD

MAR 18 2021

[New Search](#)

Associated Names

Type	PPB	PRINCIPAL PLACE OF BUSINESS			Salem, OR
Addr 1	11050 NE VINEYARD WAY				
Addr 2					
CSZ	TERREBONNE	OR	97760	Country	UNITED STATES OF AMERICA

Please click [here](#) for general information about registered agents and service of process.

Type	AGT	REGISTERED AGENT	Start Date	01-06-2021	Resign Date	
Name	APERION	MANAGEMENT GROUP				
Addr 1	20310 EMPIRE AVE					
Addr 2	SUITE A103					
CSZ	BEND	OR	97703	Country	UNITED STATES OF AMERICA	

Type	MAL	MAILING ADDRESS			
Addr 1	CO APERION MANAGEMENT GROUP				
Addr 2	20310 EMPIRE AVE STE A103				
CSZ	BEND	OR	97703	Country	UNITED STATES OF AMERICA

Type	PRE	PRESIDENT			Resign Date	
Name	DOYLE	ANDERSON				
Addr 1	11050 NE VINEYARD WAY					
Addr 2						
CSZ	TERREBONNE	OR	97760	Country	UNITED STATES OF AMERICA	

Type	SEC	SECRETARY			Resign Date	
Name	SANDY	BROWN				
Addr 1	11050 NE VINEYARD WAY					
Addr 2						
CSZ	TERREBONNE	OR	97760	Country	UNITED STATES OF AMERICA	

[New Search](#)



















Name History

Business Entity Name	Name Type	Name Status	Start Date	End Date
RANCH AT THE CANYONS ASSOCIATION, INC.	EN	CUR	07-01-2005	
THE CANYONS RANCH ASSOCIATION, INC.	EN	PRE	08-05-2003	07-01-2005

Please [read](#) before ordering [Copies](#).

[New Search](#)

Summary History

Image Available	Action	Transaction Date	Effective Date	Status	Name/Agent Change	Dissolved By
	REINSTATEMENT AMENDED	01-06-2021		FI	Agent	Received by OWRD
	ADMINISTRATIVE DISSOLUTION	10-01-2020		SYS		MAR 18 2021
	AMENDED ANNUAL REPORT	07-22-2019		FI	Agent	Salem, OR
	AMENDED ANNUAL REPORT	07-13-2018		FI	Agent	
	AMNDMT TO ANNUAL RPT/INFO STATEMENT	10-30-2017		FI	Agent	
	AMENDED ANNUAL REPORT	07-11-2017		FI		
	AMENDED ANNUAL REPORT	07-13-2016		FI		
	AMENDED ANNUAL REPORT	08-05-2015		FI		
	AMENDED ANNUAL REPORT	07-16-2014		FI	Agent	
	AMNDMT TO ANNUAL RPT/INFO STATEMENT	07-30-2013		FI	Agent	
	AMENDED ANNUAL REPORT	07-23-2013		FI		
	CHANGE OF REGISTERED AGENT/ADDRESS	02-16-2013		FI		
	AMENDED ANNUAL REPORT	07-20-2012		FI		
	AMNDMT TO ANNUAL RPT/INFO STATEMENT	05-22-2012		FI	Agent	
	AMENDED ANNUAL REPORT	07-14-2011		FI		
	AMENDED ANNUAL REPORT	07-26-2010		FI		
	AMNDMT TO ANNUAL RPT/INFO STATEMENT	06-21-2010		FI		
	AMNDMT TO ANNUAL RPT/INFO STATEMENT	05-25-2010		FI		
	CHANGE OF	05-25-2010		FI	Agent	

	REGISTERED AGENT/ADDRESS					
Ⓜ	AMENDED ANNUAL REPORT	07-23-2009		FI		
	AMENDED ANNUAL REPORT	07-23-2008		FI		
Ⓜ	ARTICLES OF AMENDMENT	08-17-2007		FI		
	ANNUAL REPORT	07-26-2007		FI		
	ANNUAL REPORT PAYMENT	07-12-2006		SYS		
	AMNDMT TO ANNUAL RPT/INFO STATEMENT	11-22-2005		FI		
	CHANGE OF REGISTERED AGENT/ADDRESS	11-22-2005		FI		
	ANNUAL REPORT PAYMENT	07-06-2005		SYS		
Ⓜ	ARTICLES OF AMENDMENT	07-01-2005		FI	Name	
	AMENDED ANNUAL REPORT	08-05-2004		FI		
Ⓜ	ARTICLES OF INCORPORATION	08-05-2003		FI	Agent	

© 2021 Oregon Secretary of State. All Rights Reserved.

Received by OWRD

MAR 18 2021

Salem, OR

Business Registry Business Name Search

[New Search](#)

Business Entity Data

02-25-2021
14:14

Registry Nbr	Entity Type	Entity Status	Jurisdiction	Registry Date	Next Renewal Date	Renewal Due?
556661-93	DLLC	ACT	OREGON	10-29-2008	10-29-2021	
Entity Name APERION MANAGEMENT GROUP, LLC						
Foreign Name						

Received by OWRD

[New Search](#)

Associated Names

MAR 18 2021

Type	PPB	PRINCIPAL PLACE OF BUSINESS	Salem, OR
Addr 1	C/O APERION MANAGEMENT GROUP		
Addr 2	20310 EMPIRE AVE STE A-103		
CSZ	BEND	OR 97703	Country UNITED STATES OF AMERICA

Please click [here](#) for general information about registered agents and service of process.

Type	AGT	REGISTERED AGENT	Start Date	10-29-2008	Resign Date
Name	KATIE	ANDERSON			
Addr 1	C/O APERION MANAGEMENT GROUP				
Addr 2	20310 EMPIRE AVE STE A-103				
CSZ	BEND	OR 97703	Country	UNITED STATES OF AMERICA	

Type	MAL	MAILING ADDRESS	
Addr 1	20310 EMPIRE AVE SUITE A103		
Addr 2			
CSZ	BEND	OR 97703	Country UNITED STATES OF AMERICA

Type	MEM	MEMBER	Resign Date
Name	KATIE	ANDERSON	
Addr 1	20310 EMPIRE AVE SUITE A103		
Addr 2			
CSZ	BEND	OR 97703	Country UNITED STATES OF AMERICA

[New Search](#)











Name History

Business Entity Name	Name Type	Name Status	Start Date	End Date
APERION MANAGEMENT GROUP, LLC	EN	CUR	12-21-2012	
APERION PROPERTY MANAGEMENT, LLC	EN	PRE	10-29-2008	12-21-2012

Please read before ordering Copies.

New Search

Summary History

Image Available	Action	Transaction Date	Effective Date	Status	Name/Agent Change	Dissolved By
	AMENDED ANNUAL REPORT	09-21-2020		FI		
	REINSTATEMENT AMENDED	01-13-2020		FI		
	ADMINISTRATIVE DISSOLUTION	12-26-2019		SYS		
	AMENDED ANNUAL REPORT	10-18-2018		FI		
	ANNUAL REPORT	10-09-2017		FI		
	ANNUAL REPORT	10-05-2016		FI		
	ANNUAL REPORT	10-12-2015		FI		
	ANNUAL REPORT PAYMENT	10-20-2014		SYS		
	AMNDMT TO ANNUAL RPT/INFO STATEMENT	06-23-2014		FI		
	AMNDMT TO ANNUAL RPT/INFO STATEMENT	05-30-2014		FI		
	AMNDMT TO ANNUAL RPT/INFO STATEMENT	10-14-2013		FI		
	ANNUAL REPORT PAYMENT	10-09-2013		SYS		
	ARTICLES OF AMENDMENT	12-21-2012		FI	Name	
	ANNUAL REPORT PAYMENT	09-21-2012		SYS		
	ANNUAL REPORT PAYMENT	09-27-2011		SYS		Received by OWRD
	ANNUAL REPORT PAYMENT	10-11-2010		SYS		MAR 18 2021
	AMNDMT TO ANNUAL RPT/INFO STATEMENT	06-18-2010		FI		Salem, OR
	AMENDED ANNUAL REPORT	10-01-2009		FI		
	ARTICLES OF ORGANIZATION	10-29-2008		FI	Agent	

Part 4 of 4 – Water Right and Instream Use Information

Use a separate Part 4 for each water right to be leased instream

Table 2

Use Table 2 to illustrate the totals for the water right proposed to be leased instream (based on Part 3 of 4) Water Right #94956

Total rate and volume by priority date, POD, use and acreage as appropriate considering the right to be leased. If not enough room below, you may add rows (see instructions) or create a spreadsheet (matching Table 2 and clearly labeled) and attach.
(cfs = cubic feet per second and af = acre-feet)

Priority Date	POD #	Use	Acres	Other Information (such as conditions/limitations on the right)	Rate (cfs)	Volume (af)
10/31/1900	11	Irrig	48.12	Season 1 Rate/Total Volume	0.549	453.82
10/31/1900	11	Irrig	48.12	Season 2 Rate	0.749	
10/31/1900	11	Irrig	48.12	Season 3 Rate	1.021	
12/02/1907	11	Irrig	48.12	Season 3 Rate	0.409	

Total af from storage, if applicable: _____ AF or N/A

If the POD is not described on the certificate or, if there is more than one POD listed on the certificate, then the specific POD must be described:

Table 3

Instream Use created by the lease	River Basin: <u>Deschutes</u>	River/Stream Name: <u>Deschutes River, tributary to Columbia River</u>				
Proposed Instream Reach: <input checked="" type="checkbox"/> A reach typically begins at the POD and ends at the mouth of the source stream: From the POD to <u>Mouth of the Deschutes River</u>	Or Proposed Instream Point: <input type="checkbox"/> Instream use protected at the POD					
OR <input type="checkbox"/> Please check this box if you are not sure of the proposed reach and want water to be protected within a reach below the POD, if possible. If no reach is identified or the above box is not checked, and there is only one POD listed on the water right, the lease may be processed to be protected at the POD.)						
Instream Portion: May not exceed the maximum rate/volume for the right (identified in Table 2) Use the table 3 to illustrate the instream rate, volume and instream period by priority date, POD, Use and acreage, as appropriate. If not enough room below, you may add rows (see instructions) or create a spreadsheet (clearly labeled and matching the below portion of Table 3) and attach.						
Priority date	POD #	Use	Acres	Proposed Instream Period	Instream Rate (cfs)	Total instream volume (af)
10/31/1900	11	Irrig	48.12	Season 1 Rate/Total Volume	0.331	262.28
10/31/1900	11	Irrig	48.12	Season 2 Rate	0.441	
10/31/1900	11	Irrig	48.12	Season 3 Rate	0.817	
OR <input type="checkbox"/>						
<input checked="" type="checkbox"/> Yes <input type="checkbox"/> N/A Conditions to avoid enlargement or injury to other water rights, if any, or other limitations: list here <u>The instream flow will be allocated on a daily average basis up to the described rate from April 1 through October 26</u> Note: The Department may identify additional conditions to prevent injury and/or enlargement.						
Any additional information about the proposed instream use: _____					Received by OWRD	
MAR 18 2021						

Oregon Water Resources Department
 Central Oregon Irrigation District Calculator for Certificate 83571

- [Main](#) [Help](#)
- [Return](#) [Contact Us](#)

Revised: 04/13/2020

This calculator is primarily designed to facilitate the calculation of how much water may be protected instream through instream leases and transfers. However, the calculator can also be used to determine the rate and duty associated with other transfers and cancellations. For questions regarding its use, please contact Laura Wilke at 503-986-0884.

Enter Total Number of Acres Involved from POD #1 (CO Canal)

Enter Total Number of Acres Involved from POD #11 (North Canal, also known as PB Canal)

Rate and duty for the acres by which the water right will be reduced by at the Point of Diversion (POD).

POD #1	October 31, 1900	December 2, 1907	Combined
Season 1 Rate (CFS)	0.000		
Season 2 Rate (CFS)	0.000		
Season 3 Rate (CFS)	0.000	0.000	0.000
Duty (AF)			0.00

Received by OWRD

MAR 18 2021

Salem, OR

POD #11	October 31, 1900	December 2, 1907	Combined
Season 1 Rate (CFS)	0.549		
Season 2 Rate (CFS)	0.749		
Season 3 Rate (CFS)	1.021	0.409	1.430
Duty (AF)			453.82

The transmission loss associated with this right is not transferable or protectable instream. The following tables show the amount of water that is protectable for Instream Leases and Instream Transfers, under the October 31, 1900 priority date. (Please contact the Department if you prefer to protect water instream under the combined October 31, 1900 and December 2, 1907 priority dates.) To prevent enlargement and injury, the instream use has been modified from the authorized season of April 1 through October 31, to April 1 through October 26.

From POD #11 to Lake Billy Chinook	
Season 1 Rate (CFS)	0.331
Season 2 Rate (CFS)	0.441
Season 3 Rate (CFS)	0.817
Maximum Volume (AF)	262.28

**DESCHUTES COUNTY
SEC.03 T14S R13E**

Received by OWRD

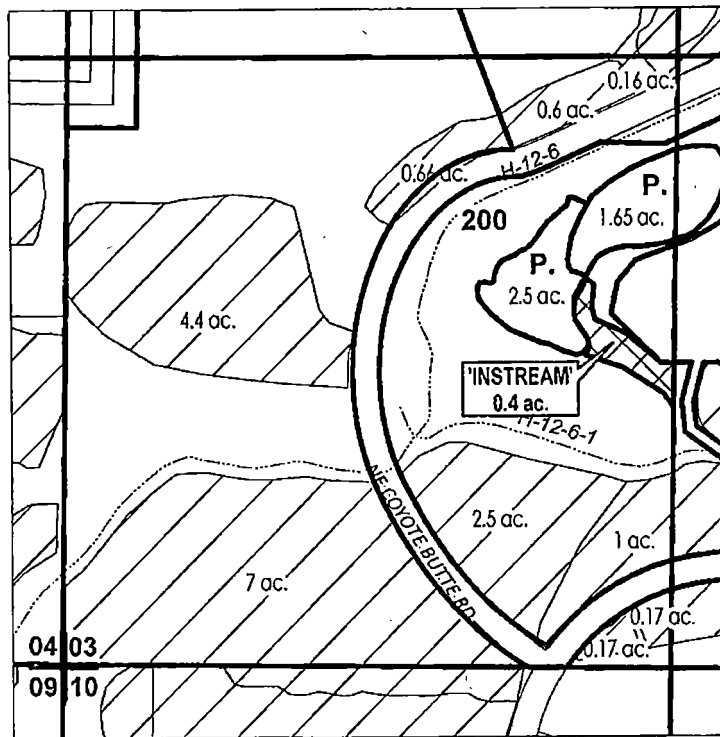
SCALE - 1" = 400'

MAR 18 2021



Salem, OR

SW 1/4 OF THE SW 1/4



	EXISTING WATER RIGHTS
	INSTREAM LANDS



APPLICATION FOR 1 YEAR INSTREAM LEASE

NAME: Canyons Land & Cattle Company

TAXLOT #: 200

0.4 ACRES

DATE: 2/26/2021

FILE: I:\TRANSFER\INSTREAM\INSTRM18\141310_SESW

DESCHUTES COUNTY SEC.03 T14S R13E

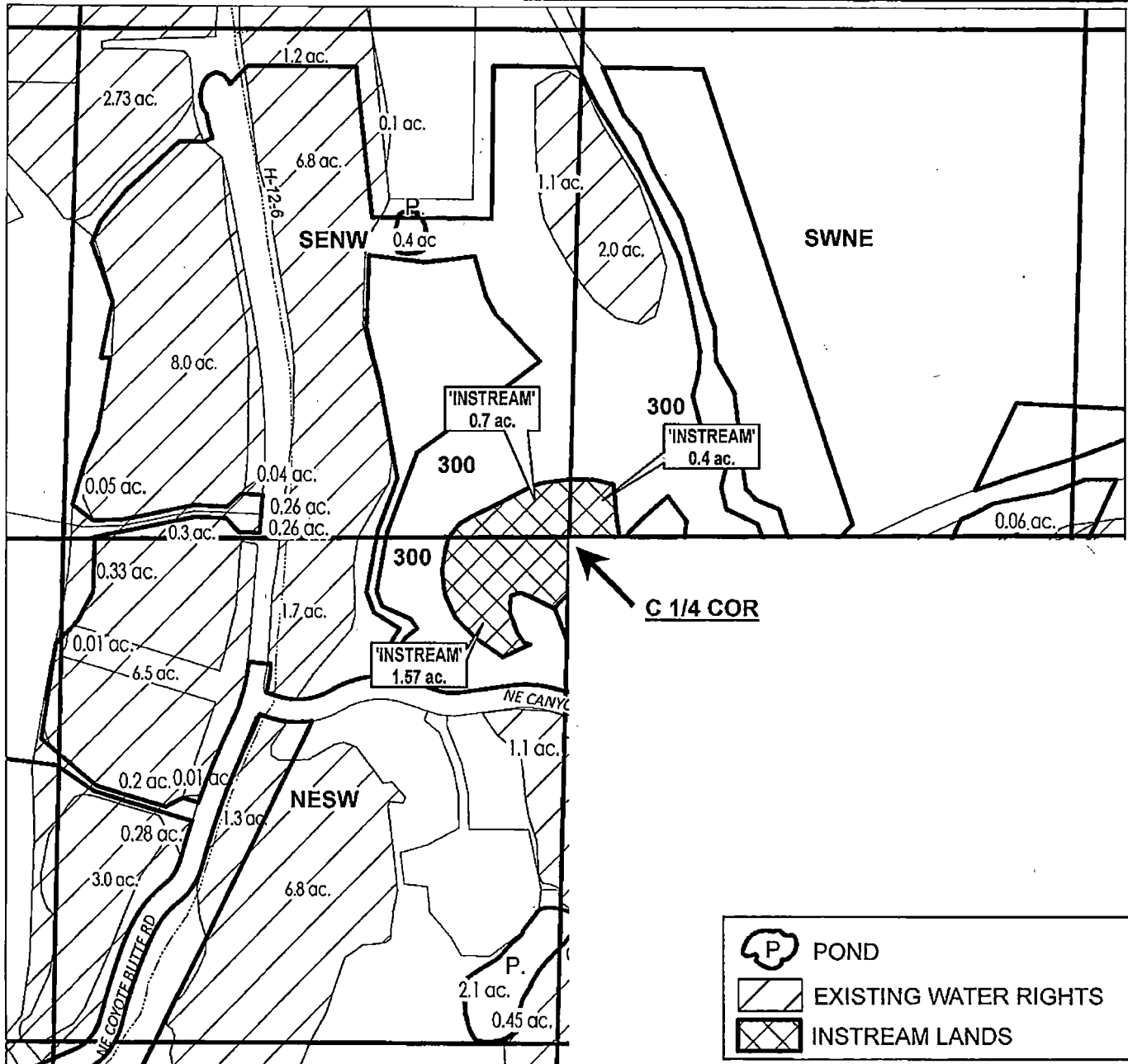
SCALE - 1" = 400'

Received by OWRD

MAR 18 2021

SE 1/4 OF THE NW 1/4; SW 1/4 OF THE NE 1/4;
NE 1/4 OF THE SW 1/4

Salem, OR



APPLICATION FOR 1 YEAR INSTREAM LEASE

NAME: Canyons Land & Cattle Company

TAXLOTS #: 300

2.67 ACRES

DATE: 2/25/2021

FILE: H:\TRANSFER\INSTREAM\INSTRM18171223_SESW_200

DESCHUTES COUNTY SEC.03 T14S R13E

Received by OWRD

MAR 18 2021

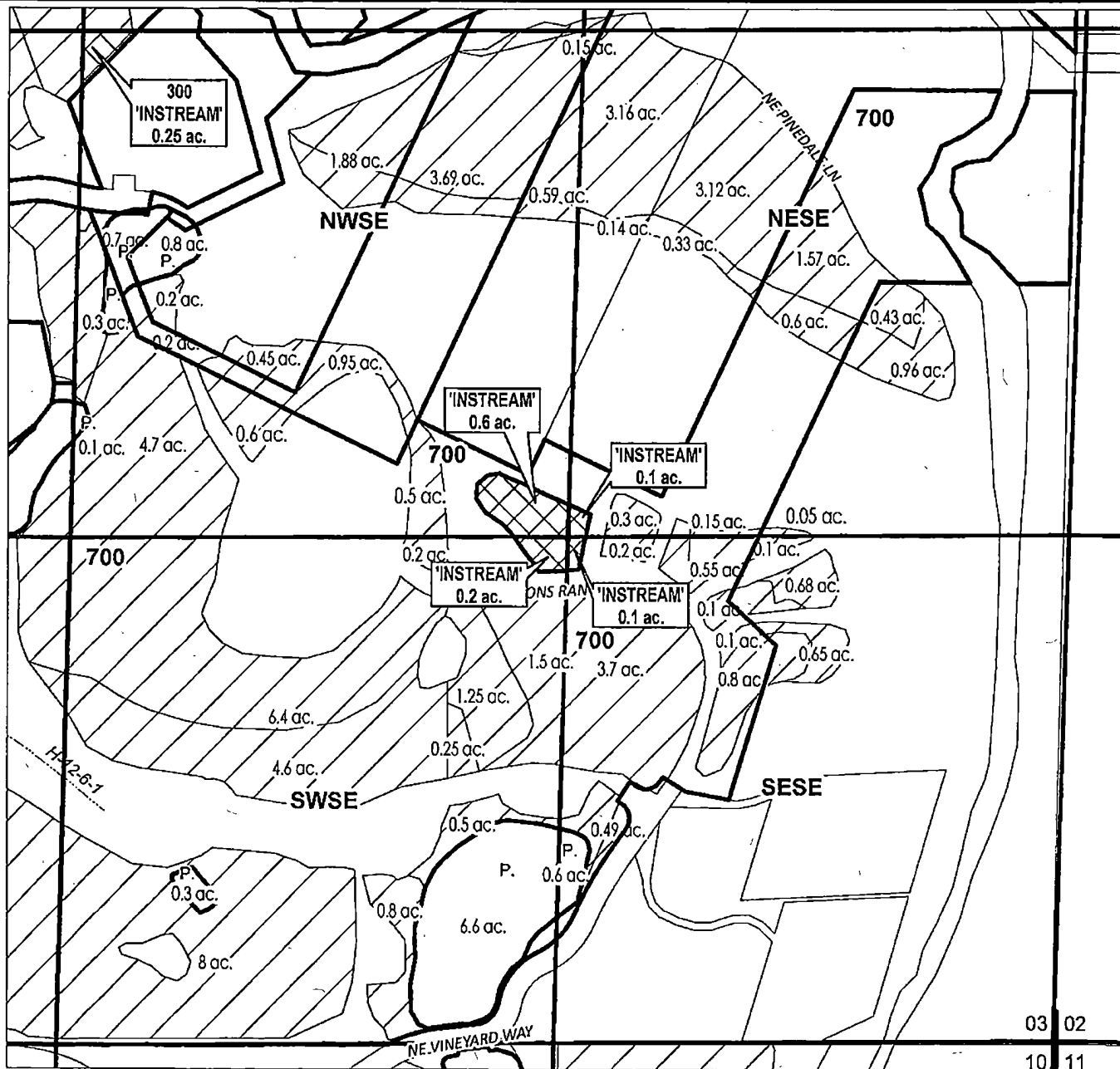
Salem, OR

SCALE - 1" = 400'



SE 1/4

POND
 EXISTING WATER RIGHTS
 INSTREAM LANDS



APPLICATION FOR 1 YEAR INSTREAM LEASE

NAME: Canyons Land & Cattle Company

TAXLOTS #: 300, 700

1.25 ACRES

DATE: 2/25/2021




FILE: I:\TRANSFER\INSTREAM\INSTRM18\171223_SESW_200

DESCHUTES COUNTY SEC.04, 09 T14S R13E

Received by OWRD

MAR 18 2021

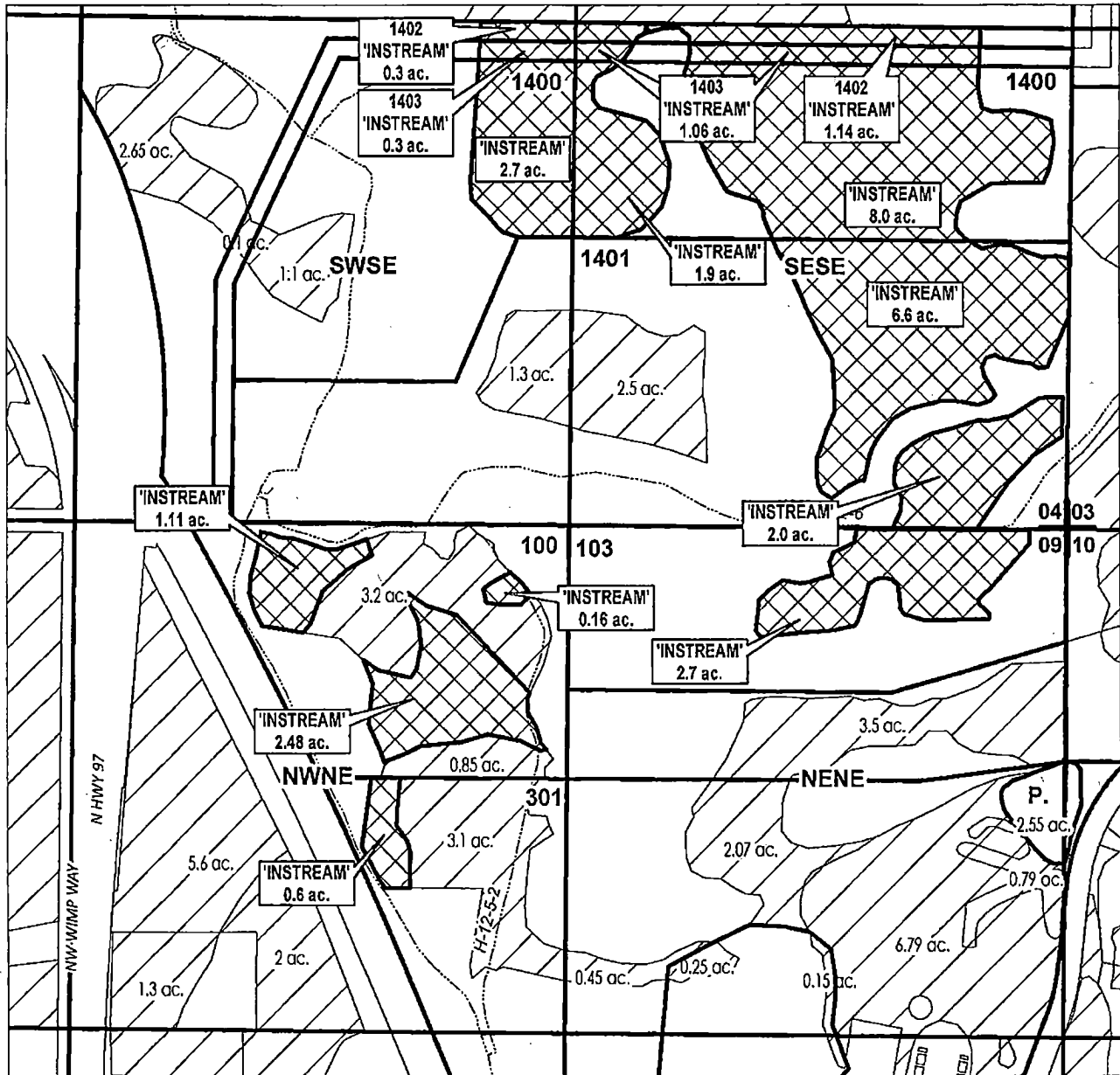
Salem, OR

 POND
 EXISTING WATER RIGHTS
 INSTREAM LANDS

SCALE - 1" = 400'



SW 1/4 OF THE SE 1/4 (SEC 04); SE 1/4 OF THE SE 1/4 (SEC 04);
NW 1/4 OF THE NE 1/4 (SEC 09); NE 1/4 OF THE NE 1/4 (SEC 09)



APPLICATION FOR 1 YEAR INSTREAM LEASE

NAME: Canyons Land & Cattle Company

TAXLOT #: 100, 103, 301, 1400, 1401, 1402, 1403

31.05 ACRES



DATE: 2/26/2021

FILE: I:\TRANSFER\INSTREAM\INSTRM18\141310_SESW

DESCHUTES COUNTY SEC.10 T14S R13E

Received by OWRD

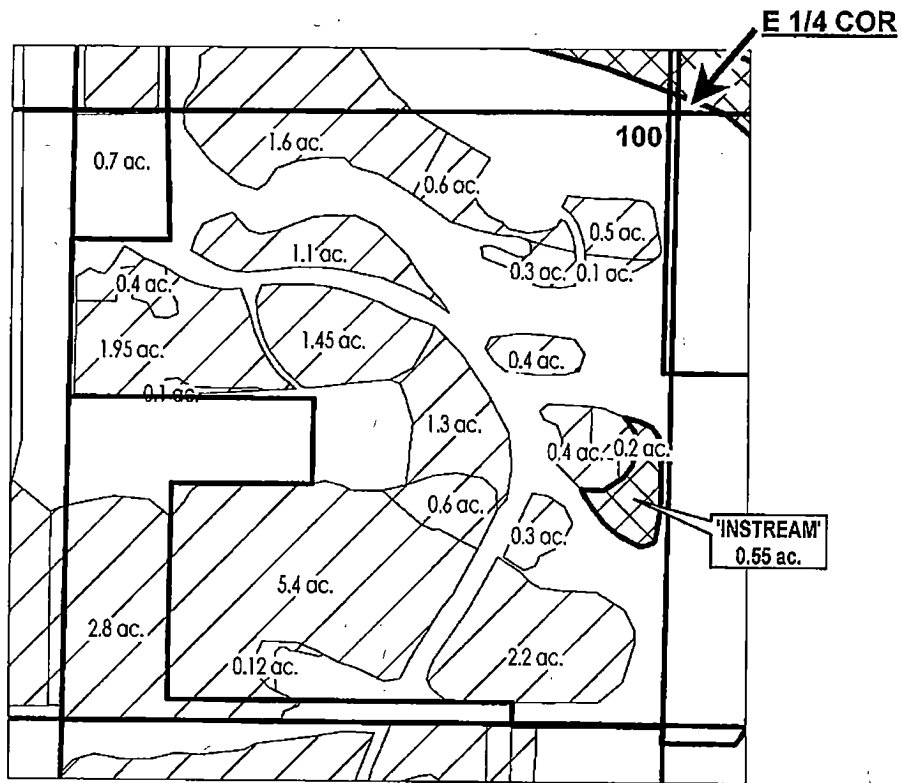
SCALE - 1" = 400'

MAR 18 2021



Salem, OR

SE 1/4 OF THE NE 1/4



# ac.	PARCELS W/ WATER RIGHTS
	INSTREAM LANDS
	EXISTING WATER RIGHTS



APPLICATION FOR 1 YEAR INSTREAM LEASE

NAME: Canyons Land & Cattle Company

TAXLOTS #: 100

0.55 ACRES

DATE: 3/16/2021

DESCHUTES COUNTY SEC.10 T14S R13E

Received by OWRD




SCALE - 1" = 400'

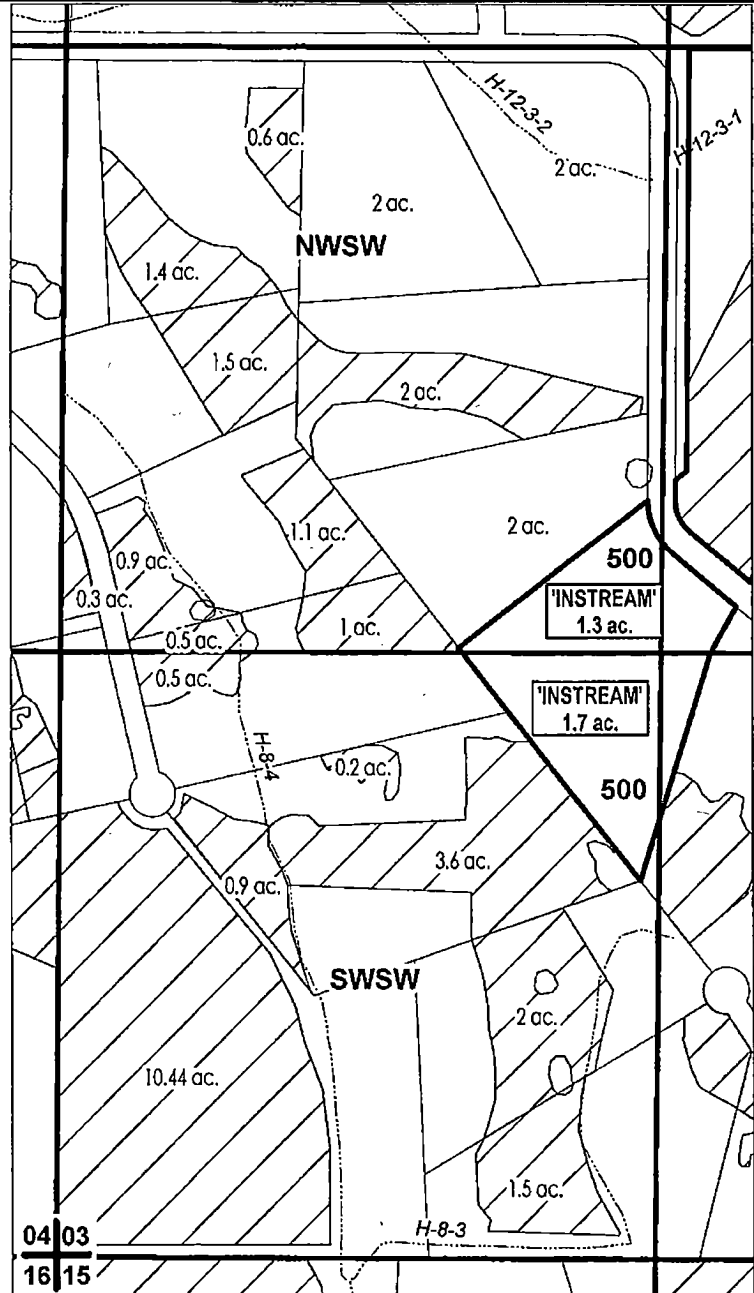
MAR 18 2021



Salem, OR

NW 1/4 OF THE SW 1/4; SW 1/4 OF THE SW 1/4

-  EXISTING WATER RIGHTS
-  # ac. PARCELS W/ WATER RIGHTS
-  # ac. INSTREAM PARCELS



APPLICATION FOR 1 YEAR INSTREAM LEASE

NAME: Canyons Land & Cattle Company

TAXLOT #: 500

3.0 ACRES

Date: 2/25/2021

FILE: I:\TRANSFER\INSTREAM\INSTRM18\141310_WSW

DESCHUTES COUNTY SEC.10 T14S R13E

Received by OWRD

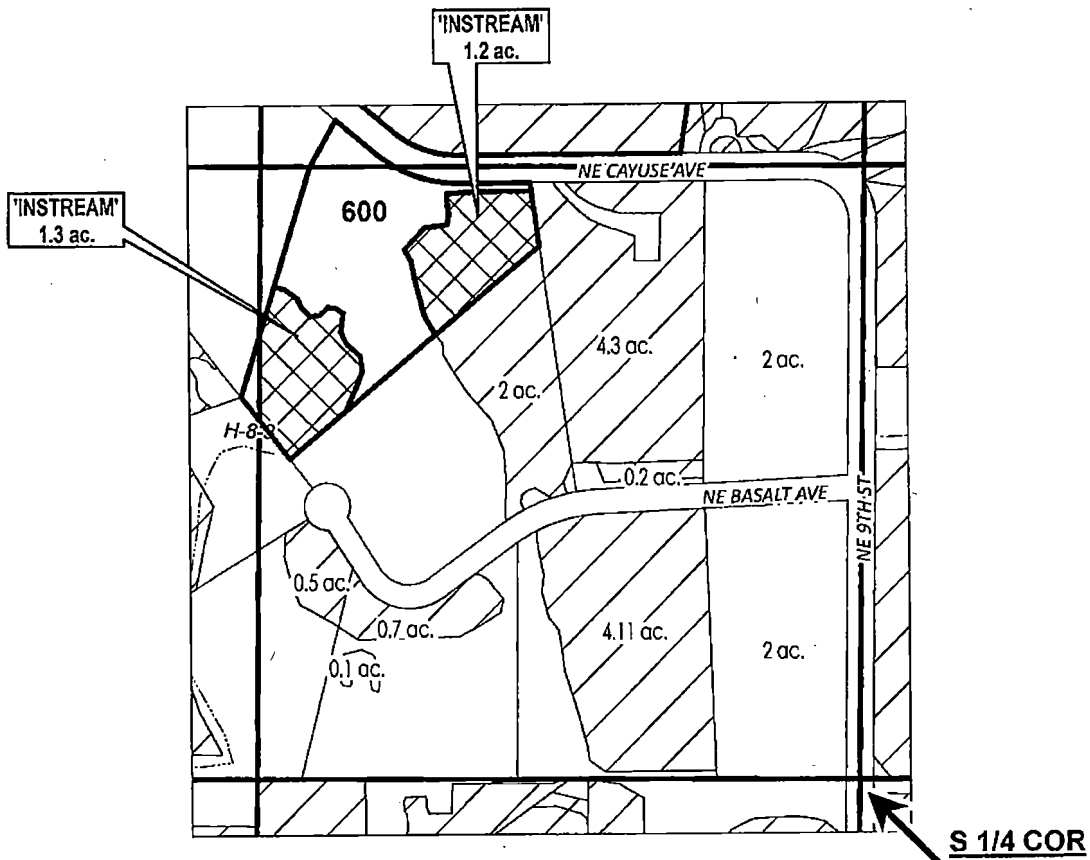
SCALE - 1" = 400'

MAR 18 2021



Salem, OR

SE 1/4 OF THE SW 1/4



	EXISTING WATER RIGHTS
	INSTREAM LANDS
# ac.	PARCELS W/ WATER RIGHTS



APPLICATION FOR 1 YEAR INSTREAM LEASE

NAME: Canyons Land & Cattle Company

TAXLOT #: 600

2.5 ACRES

DATE: 2/25/2021

FILE: I:\TRANSFER\INSTREAM\INSTRM18\141310_SESW

DESCHUTES COUNTY SEC.10, 11 T14S R13E

Received by OWRD

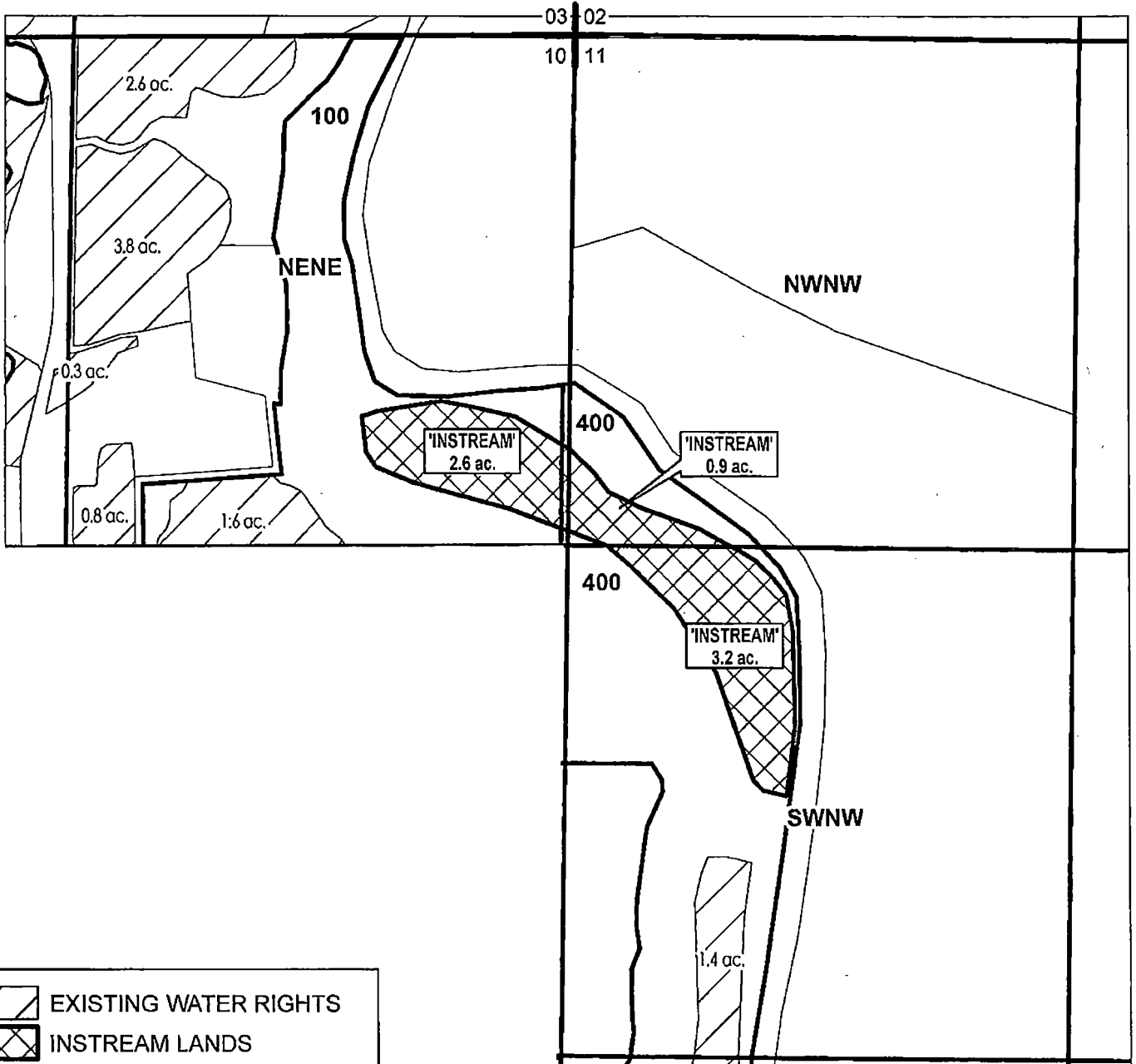
SCALE - 1" = 400'



MAR 18 2021



Salem, OR

NE 1/4 OF THE NE 1/4 (SEC 10); NW 1/4 OF THE NW 1/4 (SEC 11);
SW 1/4 OF THE NW 1/4 (SEC 11)



-  EXISTING WATER RIGHTS
-  INSTREAM LANDS



APPLICATION FOR 1 YEAR INSTREAM LEASE

NAME: Canyons Land & Cattle Company

TAXLOTS #: 100, 400

6.7 ACRES

DATE: 2/25/2021

FILE: I:\TRANSFER\INSTREAM\INSTRM18\171223_SESW_200

Central Oregon Irrigation District
Water Right Changes for Instream Map
IL-21-10

TRS	QQ	AC	OWRD#
No changes on Certificate			

Received by OWRD

MAR 18 2021

Salem, OR