



State of Oregon
Water Resources Department
725 Summer Street NE, Suite A
Salem, Oregon 97301-1266
(503) 986-0900

Application for District Instream Lease

Part 1 of 4 – Minimum Requirements Checklist

This Application to be used for water rights in the name of or conveyed by an Irrigation District (or similar organization) Complete Parts 1 through 4 and any required attachments	OWRD #	IL-1845/MP-270
	District #	IL-21-07

Check all items included with this application. (N/A = Not Applicable)

Yes N/A **Pooled Lease**-a lease with more than one **Lessor** (Landowner/water right interest holder)

Fee in the amount of:

<input checked="" type="checkbox"/> \$520.00 for a lease involving four or more landowners or four or more water rights	Or <input type="checkbox"/> \$350.00 for all other leases
<input type="checkbox"/> Check enclosed or	
<input checked="" type="checkbox"/> Fee Charged to customer account <u>Deschutes River Conservancy</u> (Account name)	

Part 1 –

Completed Minimum Requirements Checklist

Mitigation Project

Part 2 – Completed District and Other Party Signature Page

Received by OWRD

Part 3 – Completed Place of Use and Lessor Signature Page

(Include a separate Part 3 for each Lessor.)

MAR 16 2021

Part 4 – Completed Water Right and Instream Use Information

(Include a separate Part 4 for each Water Right.)

Salem, OR

How many Water Rights are included in the lease application? _____ (# of rights)

List each water right to be leased instream here: 94956

Yes N/A **Other water rights**, if any, appurtenant to the lands involved in the lease application and not proposed to be leased instream.

List those other water rights here: 76714

Yes No **Conservation Reserve Enhancement Program CREP** – Are some or all of the lands to be leased part of CREP or another Federal program (list here: _____)?

Required Attachments:

Yes N/A **Instream lease application map(s)**. More than one QQ and property may be included on each map. A map is **not** required if an entire right is being leased or if the right is for use of municipal or quasi-municipal water use. The map should include the following:

- A north arrow and map scale (no smaller than 1" = 1320').
- Label township, range, section and quarter-quarter (QQ).
- If an irrigation right, the numbers of acres to be leased in each quarter-quarter identify and hachure/shade to differentiate between the acreage being leased and any remaining. If the place of use has more than one priority date, source stream, and/or point of diversion you **must identify each with separate hachuring or shading** and label.
- Tax lot lines and numbers must be included on the map and should clearly identify the property(s) involved.

Yes N/A **If the Lessor(s) is not the deeded land owner**, include one of the following:

- A notarized statement from the land owner consenting to the lease and a copy of the recorded deed; or
- A water right conveyance agreement and a copy of the recorded deed for the landowner at the time the water right was conveyed; or
- Other documentation.


Yes N/A **If the right has not been used in the last five years**; provide supporting documentation indicating why a right (or portion thereof) is **not** subject to forfeiture.

Part 2 of 4 – District and other party Signature

Term of the Lease: The lease is requested to begin in: month <u>April</u> year <u>2021</u> and end: month <u>October</u> year <u>2021</u> .	
Public use: Check the public use(s) this lease will serve (as defined by ORS 537.332): <input checked="" type="checkbox"/> Conservation, maintenance and enhancement of aquatic, fish and wildlife, fish and wildlife habitat and any other ecological values. <input checked="" type="checkbox"/> Recreation <input checked="" type="checkbox"/> Pollution abatement <input type="checkbox"/> Navigation	Termination provision (for multiyear leases): The parties to the lease request (choose one): <input checked="" type="checkbox"/> a. The option of terminating the lease prior to expiration of the full term with written notice to the Department by the Lessor(s) and/or Lessee. <input type="checkbox"/> b. The option of terminating the lease prior to expiration of the full term, with consent by all parties to the lease. <input type="checkbox"/> c. The parties would not like to include a Termination Provision. (See instructions for limitations to this provision)
Additive/Replacing Relationship to other instream water rights: Instream leases are generally additive to other existing instream water rights created as a result of instream leases and transfers and/or allocations of conserved water. Since instream leases are also generally senior to other instream rights created through a state agency process or conversion of minimum flows, they generally replace a portion of these junior instream rights. If you would like this lease to relate to other instream water rights differently than described above, please check this box. <input type="checkbox"/> And attach an explanation of your intent.	
Precedent: If a right which has been leased is later proposed to be leased again or later transferred or become part of an allocation of conserved water project, a new injury review shall be required. An instream lease shall not set a precedent on a future transaction.	
Validity of the rights to be leased: <input checked="" type="checkbox"/> The water right(s) to be leased have been used under the terms and conditions of the right(s) during the last five years or have been leased instream; or <input type="checkbox"/> The water right(s) have not been used for the last five years according to the terms and conditions of the rights. However, the water right(s) is not subject to forfeiture under ORS 540.610(2). Documentation describing why the water right is not subject to forfeiture has been provided.	

SIGNATURES

The undersigned declare that the information contained in this application is true and accurate.



 Signature of Co-Lessor

Date: 3/15/2021

Received by OWRD

Printed name (and title): Jessica Talbott, Water Rights Technician

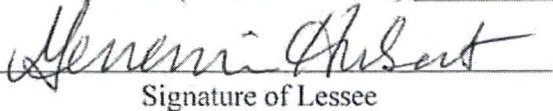
MAR 16 2021

Business/Organization name: Central Oregon Irrigation District

Salem, OR

Mailing Address (with state and zip): 1055 Lake Ct Redmond, OR 97756

Phone number (include area code): 541-504-7577 **E-mail address: Jtalbott@coid.org



 Signature of Lessee

Date: 3/16/2021

Printed name (and title): Gen Hubert, Water Leasing Program Manager

Business/organization name: Deschutes River Conservancy

Mailing Address (with state and zip): PO BOX 1560 Bend, OR 97709

Phone number (include area code): 541-548-6047 **E-mail address: gen@deschutesriver.org

**** BY PROVIDING AN E-MAIL ADDRESS, CONSENT IS GIVEN TO RECEIVE ALL CORRESPONDENCE FROM THE DEPARTMENT ELECTRONICALLY. COPIES OF THE FINAL ORDER DOCUMENTS WILL ALSO BE MAILED TO THE LESSOR**

Lease #:											
Patron ID	Name	Acres	Term	Exp	Canal	TRSQTL	Mailing Address	City	State	Zip	Agreement #
653280	Sheridan, Douglas/Sharon	1.3	1	10/31/21	PB	141311NESE00400	22135 Erickson Rd	Bend	OR	97701	IL-21-07
540885	Oregon State Parks	0.6	1	10/31/21	PB	141311NWSE00300	62976 OB Riley Rd	Bend	OR	97703	IL-21-07
653280	Sheridan, Douglas/Sharon	1.7	1	10/31/21	PB	141311NWSE00400	22135 Erickson Rd	Bend	OR	97701	IL-21-07
423372	Lay, Steven/Julie	0.73	1	10/31/21	PB	141311SESE00101	9750 Smith Rock Lp	Terrebonne	OR	97760	IL-21-07
4705	Ludmer, Evan/Jessica	1.5	1	10/31/21	PB	141313NWNW00500	9461 NE Smith Rock Lp	Terrebonne	OR	97760	IL-21-07
2707	D B Mac, LLC	0.9	1	10/31/21	PB	141314SESW01101	63263 Eastview Drive	Bend	OR	97701	IL-21-07
4765	Paul, Hans/Linda	0.12	1	10/31/21	PB	141314SWNE00501	PO BOX 2346	Bigfort	MT	59911	IL-21-07
2707	D B Mac, LLC	16.2	1	10/31/21	PB	141323NENW00100	63263 Eastview Drive	Bend	OR	97701	IL-21-07
2707	D B Mac, LLC	15.83	1	10/31/21	PB	141323NWNE00100	63263 Eastview Drive	Bend	OR	97701	IL-21-07
2707	D B Mac, LLC	12.76	1	10/31/21	PB	141323SWNE00100	63263 Eastview Drive	Bend	OR	97701	IL-21-07
5536	Collins, Dennis/Charla Rae	0.43	1	10/31/21	PB	141328SESE01600	PO BOX 515	Redmond	OR	97756	IL-21-07
5536	Collins, Dennis/Charla Rae	3.89	1	10/31/21	PB	141334NWNW00300	PO BOX 515	Redmond	OR	97756	IL-21-07
3753	Stewart, Kevin/Danielle	1.47	1	10/31/21	PB	141335NWSW00900	2100 NE Walnut Drive	Redmond	OR	97756	IL-21-07
3753	Stewart, Kevin/Danielle	0.5	1	10/31/21	PB	141335SWSW00900	2100 NE Walnut Drive	Redmond	OR	97756	IL-21-07
4689	Anderson, Chad/Amy	0.29	1	10/31/21	PB	151212SWNW00704	6330 NW Jackpine Ave	Redmond	OR	97756	IL-21-07
546	Schaffer, Michael	1.5	1	10/31/21	PB	151303NWNW00900	3148 N Canal Blvd	Redmond	OR	97756	IL-21-07
4381	HLM LLC	4.65	1	10/31/21	PB	151305NENW00600	963 SW Simpson Ave Suite 11	Bend	OR	97702	IL-21-07
5178	Northwest Way Land LLC	0.2	1	10/31/21	PB	151305SENW00800	963 SW Simpson Ave Suite 11	Bend	OR	97702	IL-21-07
4039	Te Amo Despacio LLC	0.55	1	10/31/21	PB	151305SENW00804	963 SW Simpson Ave Suite 11	Bend	OR	97702	IL-21-07
428530	Marilyn Leithauser Trust	0.12	1	10/31/21	PB	151307NESE01101	611 S 14th St	Redmond	OR	97756	IL-21-07
4039/1766	Te Amo Despacio LLC/ Anderson, Terry/	1.8	1	10/31/21	PB	151308NENW01002	963 SW Simpson Ave Suite 11	Bend	OR	97702	IL-21-07
4039	Te Amo Despacio LLC	0.95	1	10/31/21	PB	151308NWNW01400	963 SW Simpson Ave Suite 11	Bend	OR	97702	IL-21-07
10680	Alves, Anita	0.65	1	10/31/21	PB	151308NWSW00509	3424 NW Greenwood Ave	Redmond	OR	97756	IL-21-07
4381	HLM LLC	1.22	1	10/31/21	PB	151308SWNW01404	963 SW Simpson Ave Suite 11	Bend	OR	97702	IL-21-07
3423	Highland E LLC	3.9	1	10/31/21	PB	151318SWNE01802	61165 River Bluff Dr	Bend	OR	97702	IL-21-07
3376	Erickson, Keith/Ann	16.95	1	10/31/21	PB	151331NENE01100	4002 SW Elkhorn Ave	Redmond	OR	97756	IL-21-07
3376	Erickson, Keith/Ann	8.35	1	10/31/21	PB	151331NWNE01100	4002 SW Elkhorn Ave	Redmond	OR	97756	IL-21-07
102620	Casebeer, Johnny Lee	0.18	1	10/31/21	PB	161211NWSW00500	63528 Vagt Rd	Bend	OR	97701	IL-21-07
3884	Risenmay, Marie	4.12	1	10/31/21	PB	161212SENW00400	7848 SW 61st St	Redmond	OR	97756	IL-21-07
514880	Moyer, Patricia	0.66	1	10/31/21	PB	161214NENE00100	21555 Young Ave	Bend	OR	97703	IL-21-07
4964	Kehoe, James Patrick/Leila	6.1	1	10/31/21	SW	161215NWNE00400	21045 Young Ave	Bend	OR	97703	IL-21-07
902029	Gilstrap, Eldon/Cammy	0.12	1	10/31/21	PB	171215SENW01400	20955 Scottsdale Drive	Bend	OR	97701	IL-21-07
902290	Nagaraj, Ashwath/Vileena	0.67	1	10/31/21	PB	171215SENW01500	25769 Elena Road	Los Altos	CA	94022	IL-21-07
Total Acres		110.91									

Received by OWRD

MAR 16 2021

Salem, OR

Part 3 of 4 – Place of Use – Lessor Information and Signatures

**Complete Table 1 Identify water right(s) proposed to be leased instream
Provide a separate Part 3 for each Lessor (water right interest holder/landowner)**

Table 1

Irrigation District or other Water Purveyor Name: Central Oregon Irrigation District

Specify Water Right, Priority Date, point of diversion(s) (POD), place of use, tax lot, gov't lot/DLC, acres to be leased, original use type, certificate page number, and any previous lease.

If not enough room below, you may add rows (see instructions) or create a spreadsheet/table (matching Table 1) and attach.

Any attached table should include reference to the Lessor.

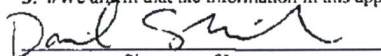
Water Right #	Priority Date	PDD #	Twsp	Rng	Sec	Q-Q	Tax Lot	Gov't Lot/DLC #	Acres	Use	Page #	Previous Lease #
94956	10/31/1900	11	14 S	13 E	11	NE SE	400		1.3	Irrig	10	IL-1292/IL-1664
94956	10/31/1900	11	14 S	13 E	11	NW SE	400		1.7	Irrig	10	IL-1292/IL-1664

Any additional information about the right: _____


Farm Deferral Tax Status: Counties make the determination of whether a property qualifies for the farm use assessment without consideration of whether the lands have an associated water right which is leased instream. If you have questions regarding the farm use assessment you should contact your local county assessor. You should contact your County for any weed ordinance and management requirements.

The undersigned declare:

1. I/We agree during the term of this lease to suspend use of water allowed under the water right(s) involved in the lease as well as and any other appurtenant primary or supplemental water right(s); and
2. I/We certify are the lessor(s) (water right interest holder) of the water right(s) in Table 1. If not the deeded land owner, I/we have obtained consent from the deeded land owner and/or have provided documentation of authorization to pursue the instream lease; and
3. I/We affirm that the information in this application is true and accurate.

 Date: Feb 10 2021
Signature of Lessor

Printed name (and title): Daniel Sheridan Business name, if applicable: Daniel Sheridan Et Al
Mailing Address (with state and zip): 22135 Erickson Rd Bend, OR 97701
Phone number (include area code): 541-383-3030 **E-mail address: dougsheridan007@gmail.com

 Date: 3-4-2021
Signature of Lessor

Printed name (and title): Douglas Sheridan Business name, if applicable: Daniel Sheridan Et Al
Mailing Address (with state and zip): 22135 Erickson Rd Bend, OR 97701
Phone number (include area code): 541-383-3030 **E-mail address: dougsheridan007@gmail.com

MAR 16 2021

Salem, OR

Sharon Sheridan Date: 2-8-21
Signature of Lessor

Printed name (and title): Sharon Sheridan Business name, if applicable: Daniel Sheridan Et Al
Mailing Address (with state and zip): 22135 Erickson Rd Bend, OR 97701
Phone number (include area code): 541-383-3030 **E-mail address: dougsheridan007@gmail.com

Received by OWRD

MAR 16 2021

Salem, OR

Received by OWRD

EXHIBIT C

MAR 16 2021

**Deschutes River Conservancy
Instream Leasing Program**

Salem, OR

**Policy Concerning Weeds & Instream Leases
Information on Farm Deferral & Lease Payment**

The Deschutes River Conservancy is dedicated to restoring stream flow and improving water quality in the Deschutes Basin; land stewardship is a component of these goals.

Weed Policy

The DRC expects participants in the Leasing Program will continue to exercise agricultural best management practices on lands enrolled in the Program, particularly with respect to the control of noxious and/or nuisance weeds. Failure to control weeds on leased acres may result in exclusion from Program compensation.

Information and Resources Attached

Farm Deferral Notice

Instream leasing is a beneficial use that protects your water right from forfeiture and allows for compensation for this instream use, but please note that it does not automatically protect against loss of farm use special assessment. Exclusive Farm Use (EFU) zoned lands may still require at least minimal use with the intent to make a profit. It is the landowner's responsibility to know their tax assessment status and qualifying uses.

Information and Resources Attached

Donated Leases: One year and multi-year leases of less than 10 acres, leases with public entities, leases submitted after the due date, and leases with verified weed complaints are not paid a per acre or per acre-foot rate by the DRC.

I, Sharon Sheridan understand the DRC weed policy and have
Print Name
been informed about farm deferral and donations.

Signature: Sharon Sheridan Date: 2-8-21

This form must be signed and returned with state lease form.

DESCHUTES COUNTY ASSESSOR
REAL PROPERTY ACCOUNT NAMES

1/29/2021 10:26:30 AM

Account # 127914
Map
Owner SHERIDAN, DANIEL B ETAL
C/O GWEN LAFOND
22135 ERICKSON RD
BEND OR 97701

Name Type	Name	Ownership Type	Own Pct
OWNER	SHERIDAN, DANIEL B	OWNER	
OWNER	SHERIDAN, DOUGLAS J	OWNER	
OWNER	SHERIDAN, SHARON R	OWNER	

Received by OWRD

MAR 16 2021

Salem, OR

Part 3 of 4 – Place of Use – Lessor Information and Signatures

**Complete Table 1 Identify water right(s) proposed to be leased instream
Provide a separate Part 3 for each Lessor (water right interest holder/landowner)**

Table 1

Irrigation District or other Water Purveyor Name: Central Oregon Irrigation District														
Specify Water Right, Priority Date, point of diversion(s) (POD), place of use, tax lot, gov't lot/DLC, acres to be leased, original use type, certificate page number, and any previous lease.														
If not enough room below, you may add rows (see instructions) or create a spreadsheet/table (matching Table 1) and attach.														
Any attached table should include reference to the Lessor.														
Water Right #	Priority Date	POD #	Twp	Rng	Sec	Q-Q	Tax Lot	Gov't Lot/DLC #	Acres	Use	Page #	Previous Lease #		
94956	10/31/1900	11	14 S	13 E	11	NW SE	300		0.6	Irrig	10	None		
Any additional information about the right: _____														
Farm Deferral Tax Status: Counties make the determination of whether a property qualifies for the farm use assessment without consideration of whether the lands have an associated water right which is leased instream. If you have questions regarding the farm use assessment you should contact your local county assessor. You should contact your County for any weed ordinance and management requirements.														

The undersigned declare:

1. I/We agree during the term of this lease to suspend use of water allowed under the water right(s) involved in the lease as well as and any other appurtenant primary or supplemental water right(s); and
2. I/We certify are the lessor(s) (water right interest holder) of the water right(s) in Table 1. If not the deeded land owner, I/we have obtained consent from the deeded land owner and/or have provided documentation of authorization to pursue the instream lease; and
3. I/We affirm that the information in this application is true and accurate.

Signature of Lessor

Date: 2/11/2021

Printed name (and title): Matt Davey Business name, if applicable: Oregon State Parks, Park Manager
 Mailing Address (with state and zip): 62976 OB Riley Rd Bend, OR 97703
 Phone number (include area code): 541-548-7501 **E-mail address: Matthew.Davey@oregon.gov

Received by OWRD

MAR 16 2021

Salem, OR

Received by OWRD

MAR 16 2021

Salem, OR

EXHIBIT C

**Deschutes River Conservancy
Instream Leasing Program**

**Policy Concerning Weeds & Instream Leases
Information on Farm Deferral & Lease Payment**

The Deschutes River Conservancy is dedicated to restoring stream flow and improving water quality in the Deschutes Basin; land stewardship is a component of these goals.

Weed Policy

The DRC expects participants in the Leasing Program will continue to exercise agricultural best management practices on lands enrolled in the Program, particularly with respect to the control of noxious and/or nuisance weeds. Failure to control weeds on leased acres may result in exclusion from Program compensation.

Information and Resources Attached


Farm Deferral Notice

Instream leasing is a beneficial use that protects your water right from forfeiture and allows for compensation for this instream use, but please note that it does not automatically protect against loss of farm use special assessment. Exclusive Farm Use (EFU) zoned lands may still require at least minimal use with the intent to make a profit. It is the landowner's responsibility to know their tax assessment status and qualifying uses.

Information and Resources Attached

Donated Leases: One year and multi-year leases of less than 10 acres, leases with public entities, leases submitted after the due date, and leases with verified weed complaints are not paid a per acre or per acre-foot rate by the DRC.

I, Matt Davey understand the DRC weed policy and have
Print Name
been informed about farm deferral and donations.

Signature:  Date: 2/11/2021

This form must be signed and returned with state lease form.

Part 3 of 4 – Place of Use – Lessor Information and Signatures


**Complete Table 1 Identify water right(s) proposed to be leased instream
Provide a separate Part 3 for each Lessor (water right interest holder/landowner)**


Table 1

Irrigation District or other Water Purveyor Name: Central Oregon Irrigation District													
Specify Water Right, Priority Date, point of diversion(s) (POD), place of use, tax lot, gov't lot/DLC, acres to be leased, original use type, certificate page number, and any previous lease. If not enough room below, you may add rows (see instructions) or create a spreadsheet/table (matching Table 1) and attach. Any attached table should include reference to the Lessor.													
Water Right #	Priority Date	POD #	Twp	Rng	Sec	Q-Q	Tax Lot	Gov't Lot/DLC #	Acres	Use	Page #	Previous Lease #	
94956	10/31/1900	11	14 S	13 E	11	SE SE	101		0.73	Irrig	10	IL-1584	
Any additional information about the right:													
Farm Deferral Tax Status: Counties make the determination of whether a property qualifies for the farm use assessment without consideration of whether the lands have an associated water right which is leased instream. If you have questions regarding the farm use assessment you should contact your local county assessor. You should contact your County for any weed ordinance and management requirements.													

The undersigned declare:

1. I/We agree during the term of this lease to suspend use of water allowed under the water right(s) involved in the lease as well as and any other appurtenant primary or supplemental water right(s); and
2. I/We certify are the lessor(s) (water right interest holder) of the water right(s) in Table 1. If not the deeded land owner, I/we have obtained consent from the deeded land owner and/or have provided documentation of authorization to pursue the instream lease; and
3. I/We affirm that the information in this application is true and accurate.


 Signature of Lessor Date: 2/8/21
 Printed name (and title): Steven Lay Business name, if applicable:
 Mailing Address (with state and zip): 9750 Smith Rock Lp Terrebonne, OR 97760
 Phone number (include area code): 541-548-1248 **E-mail address: shjmlay@ykwkc.net


 Signature of Lessor Date: 2-8-21
 Printed name (and title): Julie Lay Business name, if applicable:
 Mailing Address (with state and zip): 9750 Smith Rock Lp Terrebonne, OR 97760
 Phone number (include area code): 541-548-1248 **E-mail address: shjmlay@ykwkc.net

Received by OWRD

MAR 16 2021

Salem, OR

Received by OWRD

MAR 16 2021

Salem, OR

EXHIBIT C

**Deschutes River Conservancy
Instream Leasing Program**

**Policy Concerning Weeds & Instream Leases
Information on Farm Deferral & Lease Payment**

The Deschutes River Conservancy is dedicated to restoring stream flow and improving water quality in the Deschutes Basin; land stewardship is a component of these goals.

Weed Policy

The DRC expects participants in the Leasing Program will continue to exercise agricultural best management practices on lands enrolled in the Program, particularly with respect to the control of noxious and/or nuisance weeds. Failure to control weeds on leased acres may result in exclusion from Program compensation.

Information and Resources Attached


Farm Deferral Notice

Instream leasing is a beneficial use that protects your water right from forfeiture and allows for compensation for this instream use, but please note that it does not automatically protect against loss of farm use special assessment. Exclusive Farm Use (EFU) zoned lands may still require at least minimal use with the intent to make a profit. It is the landowner's responsibility to know their tax assessment status and qualifying uses.

Information and Resources Attached

Donated Leases: One year and multi-year leases of less than 10 acres, leases with public entities, leases submitted after the due date, and leases with verified weed complaints are not paid a per acre or per acre-foot rate by the DRC.

I, Steven Lay understand the DRC weed policy and have
Print Name
been informed about farm deferral and donations.

Signature:  Date: _____

This form must be signed and returned with state lease form.

Part 3 of 4 – Place of Use – Lessor Information and Signatures


**Complete Table 1 Identify water right(s) proposed to be leased instream
Provide a separate Part 3 for each Lessor (water right interest holder/landowner)**

Table 1

Irrigation District or other Water Purveyor Name: Central Oregon Irrigation District															
Specify Water Right, Priority Date, point of diversion(s) (POD), place of use, tax lot, gov't lot/DLC, acres to be leased, original use type, certificate page number, and any previous lease. If not enough room below, you may add rows (see instructions) or create a spreadsheet/table (matching Table 1) and attach. Any attached table should include reference to the Lessor.															
Water Right #	Priority Date	POD #	Twp		Rng		Sec	Q-Q		Tax Lot	Gov't Lot/DLC #	Acres	Use	Page #	Previous Lease #
94956	10/31/1900	11	14	S	13	E	13	NW	NW	500		1.5	Irrig	10	IL-1597/IL-1659/IL-1732/IL-1800
Any additional information about the right: _____															
Farm Deferral Tax Status: Counties make the determination of whether a property qualifies for the farm use assessment without consideration of whether the lands have an associated water right which is leased instream. If you have questions regarding the farm use assessment you should contact your local county assessor. You should contact your County for any weed ordinance and management requirements.															

The undersigned declare:

1. I/We agree during the term of this lease to suspend use of water allowed under the water right(s) involved in the lease as well as any other appurtenant primary or supplemental water right(s); and
2. I/We certify are the lessor(s) (water right interest holder) of the water right(s) in Table 1. If not the deceded land owner, I/we have obtained consent from the deceded land owner and/or have provided documentation of authorization to pursue the instream lease; and
3. I/We affirm that the information in this application is true and accurate.



Signature of Lessor

Date: 2/2/21

Printed name (and title): Evan Ludmer Business name, if applicable:
Mailing Address (with state and zip): 9461 NE Smith Rock Loop Terrebonne, OR 97760
Phone number (include area code): 925-323-0759 **E-mail address: eludmer@gmail.com

Received by OWRD

MAR 16 2021

Salem, OR



Date: 2/2/21

Signature of Lessor

Printed name (and title): Jessica Ludmer Business name, if applicable:

Mailing Address (with state and zip): 9461 NE Smith Rock Loop Terrebonne, OR 97760

Phone number (include area code): 925-323-0759 **E-mail address: eludmer@gmail.com

Received by OWRD

MAR 16 2021

Salem, OR

2/2/21

EXHIBIT C

Received by OWRD

**Deschutes River Conservancy
Instream Leasing Program**

MAR 16 2021

Salem, OR

**Policy Concerning Weeds & Instream Leases
Information on Farm Deferral & Lease Payment**

The Deschutes River Conservancy is dedicated to restoring stream flow and improving water quality in the Deschutes Basin; land stewardship is a component of these goals.

Weed Policy

The DRC expects participants in the Leasing Program will continue to exercise agricultural best management practices on lands enrolled in the Program, particularly with respect to the control of noxious and/or nuisance weeds. Failure to control weeds on leased acres may result in exclusion from Program compensation.

Information and Resources Attached

Farm Deferral Notice

Instream leasing is a beneficial use that protects your water right from forfeiture and allows for compensation for this instream use, but please note that it does not automatically protect against loss of farm use special assessment. Exclusive Farm Use (EFU) zoned lands may still require at least minimal use with the intent to make a profit. It is the landowner's responsibility to know their tax assessment status and qualifying uses.


Information and Resources Attached

Donated Leases: One year and multi-year leases of less than 10 acres, leases with public entities, leases submitted after the due date, and leases with verified weed complaints are not paid a per acre or per acre-foot rate by the DRC.

Evan Ludmer

I, _____ understand the DRC weed policy and have
Print Name

been informed about farm deferral and donations.

Signature:  Date: 3/12/21

This form must be signed and returned with state lease form.

Part 3 of 4 – Place of Use – Lessor Information and Signatures

**Complete Table 1 Identify water right(s) proposed to be leased instream
Provide a separate Part 3 for each Lessor (water right interest holder/landowner)**

Table 1

Irrigation District or other Water Purveyor Name: Central Oregon Irrigation District															
Specify Water Right, Priority Date, point of diversion(s) (POD), place of use, tax lot, gov't lot/DLC, acres to be leased, original use type, certificate page number, and any previous lease.															
If not enough room below, you may add rows (see instructions) or create a spreadsheet/table (matching Table 1) and attach. Any attached table should include reference to the Lessor.															
Water Right #	Priority Date	POD #	Tw	Rng	Sec	Q-Q	Tax Lot	Gov't Lot/DLC #	Acres	Use	Page #	Previous Lease #			
94956	10/31/1900	11	14 S	13 E	14	SE SW	1101		0.9	Irrig	10	none			
94956	10/31/1900	11	14 S	13 E	23	NE NW	100		16.2	Irrig	12	none			
94956	10/31/1900	11	14 S	13 E	23	NW NE	100		15.83	Irrig	12	none			
94956	10/31/1900	11	14 S	13 E	23	SW NE	100		12.76	Irrig	12	none			
Any additional information about the right:															
Farm Deferral Tax Status: Counties make the determination of whether a property qualifies for the farm use assessment without consideration of whether the lands have an associated water right which is leased instream. If you have questions regarding the farm use assessment you should contact your local county assessor. You should contact your County for any weed ordinance and management requirements.															

The undersigned declare:

1. I/We agree during the term of this lease to suspend use of water allowed under the water right(s) involved in the lease as well as and any other appurtenant primary or supplemental water right(s); and
2. I/We certify are the lessor(s) (water right interest holder) of the water right(s) in Table 1. If not the deeded land owner, I/we have obtained consent from the deeded land owner and/or have provided documentation of authorization to pursue the instream lease; and
3. I/We affirm that the information in this application is true and accurate.

D & B Mac, LLC

By: Hamilton W. Budge Jr. REGISTERED AGENT
Signature of Lessor

Date: 02-25-2021

Printed name (and title): Hamilton W. Budge Jr. Business name, if applicable: D&B Mac, LLC
Mailing Address (with state and zip): 696 Country Club Rd Eugene, OR 97401
Phone number (include area code): 541-548-4448 **E-mail address: smscrap@bendnet.com

Received by OWRD

MAR 16 2021

Salem, OR

EXHIBIT C

Received by OWRD

**Deschutes River Conservancy
Instream Leasing Program**

MAR 16 2021

**Policy Concerning Weeds & Instream Leases
Information on Farm Deferral & Lease Payment**

Salem, OR

The Deschutes River Conservancy is dedicated to restoring stream flow and improving water quality in the Deschutes Basin; land stewardship is a component of these goals.

Weed Policy

The DRC expects participants in the Leasing Program will continue to exercise agricultural best management practices on lands enrolled in the Program, particularly with respect to the control of noxious and/or nuisance weeds. Failure to control weeds on leased acres may result in exclusion from Program compensation.

Information and Resources Attached

Farm Deferral Notice

Instream leasing is a beneficial use that protects your water right from forfeiture and allows for compensation for this instream use, but please note that it does not automatically protect against loss of farm use special assessment. Exclusive Farm Use (EFU) zoned lands may still require at least minimal use with the intent to make a profit. It is the landowner's responsibility to know their tax assessment status and qualifying uses.

Information and Resources Attached

Donated Leases: One year and multi-year leases of less than 10 acres, leases with public entities, leases submitted after the due date, and leases with verified weed complaints are not paid a per acre or per acre-foot rate by the DRC.

HAMILTON W. BUDGE JR. as Registered
I, AGENT FOR D+B MAC, LLC understand the DRC weed policy and have
Print Name
been informed about farm deferral and donations.

Signature:  Date: 02-09-2021


This form must be signed and returned with state lease form.


Business Entity Name	Name Type	Name Status	Start Date	End Date
D & B MAC, L.L.C.	EN	CUR	07-27-1995	

Please read before ordering Copies.

New Search

Summary History

Image Available	Action	Transaction Date	Effective Date	Status	Name/Agent Change	Dissolved By
	ANNUAL REPORT PAYMENT	07-07-2020		SYS		
	ANNUAL REPORT PAYMENT	06-20-2019		SYS		
	ANNUAL REPORT PAYMENT	07-18-2018		SYS	Received by OWRD	
	AMNDMT TO ANNUAL RPT/INFO STATEMENT	07-17-2018		FI	MAR 16 2021	
	ANNUAL REPORT PAYMENT	07-06-2017		SYS	Salen, OR	
	ANNUAL REPORT PAYMENT	07-13-2016		SYS		
	ANNUAL REPORT PAYMENT	06-18-2015		SYS		
	ANNUAL REPORT PAYMENT	06-19-2014		SYS		
	ANNUAL REPORT PAYMENT	06-21-2013		SYS		
	ANNUAL REPORT PAYMENT	06-19-2012		SYS		
	ANNUAL REPORT PAYMENT	06-22-2011		SYS		
	ANNUAL REPORT PAYMENT	06-22-2010		SYS		
	ANNUAL REPORT PAYMENT	06-16-2009		SYS		
	ANNUAL REPORT PAYMENT	06-19-2008		SYS		
	ANNUAL REPORT PAYMENT	06-21-2007		SYS		
	ANNUAL REPORT PAYMENT	06-22-2006		SYS		
	ANNUAL REPORT PAYMENT	06-30-2005		SYS		
	ANNUAL REPORT PAYMENT	06-22-2004		SYS		
	ANNUAL REPORT PAYMENT	06-17-2003		SYS		
	ANNUAL REPORT PAYMENT	06-18-2002		SYS		
	ANNUAL REPORT PAYMENT	06-19-2001		SYS		

	STRAIGHT RENEWAL	07-26-2000		FI		
	STRAIGHT RENEWAL	06-17-1999		FI		
	STRAIGHT RENEWAL	06-23-1998		FI		
	STRAIGHT RENEWAL	06-18-1997		FI		
	STRAIGHT RENEWAL	07-15-1996		FI		
	CHANGED RENEWAL	07-15-1996		FI		
	NEW FILING	07-27-1995		FI		

© 2021 Oregon Secretary of State. All Rights Reserved.

Received by OWRD

MAR 16 2021

Salem, OR

Received by OWRD

MAR 16 2021

Salem, OR

EXHIBIT C

**Deschutes River Conservancy
Instream Leasing Program**

**Policy Concerning Weeds & Instream Leases
Information on Farm Deferral & Lease Payment**

The Deschutes River Conservancy is dedicated to restoring stream flow and improving water quality in the Deschutes Basin; land stewardship is a component of these goals.

Weed Policy

The DRC expects participants in the Leasing Program will continue to exercise agricultural best management practices on lands enrolled in the Program, particularly with respect to the control of noxious and/or nuisance weeds. Failure to control weeds on leased acres may result in exclusion from Program compensation.

Information and Resources Attached

Farm Deferral Notice

Instream leasing is a beneficial use that protects your water right from forfeiture and allows for compensation for this instream use, but please note that it does not automatically protect against loss of farm use special assessment. Exclusive Farm Use (EFU) zoned lands may still require at least minimal use with the intent to make a profit. It is the landowner's responsibility to know their tax assessment status and qualifying uses.

Information and Resources Attached

Donated Leases: One year and multi-year leases of less than 10 acres, leases with public entities, leases submitted after the due date, and leases with verified weed complaints are not paid a per acre or per acre-foot rate by the DRC.

I, HANS PAUL understand the DRC weed policy and have
Print Name
been informed about farm deferral and donations.

Signature: Hans Paul Date: 2/8/2021

This form must be signed and returned with state lease form.

Part 3 of 4 – Place of Use – Lessor Information and Signatures

**Complete Table 1 Identify water right(s) proposed to be leased instream
Provide a separate Part 3 for each Lessor (water right interest holder/landowner)**

Table 1

Irrigation District or other Water Purveyor Name: Central Oregon Irrigation District													
Specify Water Right, Priority Date, point of diversion(s) (POD), place of use, tax lot, gov't lot/DLC, acres to be leased, original use type, certificate page number, and any previous lease. If not enough room below, you may add rows (see instructions) or create a spreadsheet/table (matching Table 1) and attach. Any attached table should include reference to the Lessor.													
Water Right #	Priority Date	POD #	Twp	Rng	Sec	Q-Q	Tax Lot	Gov't Lot/DLC #	Acres	Use	Page #	Previous Lease #	
94956	10/31/1900	11	14 S	13 E	28	SE SE	1600		0.43	Irrig	14	None	
94956	10/31/1900	11	14 S	13 E	34	NW NW	300		3.89	Irrig	15	None	
Any additional information about the right: _____													
Farm Deferral Tax Status: Counties make the determination of whether a property qualifies for the farm use assessment without consideration of whether the lands have an associated water right which is leased instream. If you have questions regarding the farm use assessment you should contact your local county assessor. You should contact your County for any weed ordinance and management requirements.													

The undersigned declare:

1. I/We agree during the term of this lease to suspend use of water allowed under the water right(s) involved in the lease as well as and any other appurtenant primary or supplemental water right(s); and
2. I/We certify are the lessor(s) (water right interest holder) of the water right(s) in Table 1. If not the deeded land owner, I/we have obtained consent from the deeded land owner and/or have provided documentation of authorization to pursue the instream lease; and
3. I/We affirm that the information in this application is true and accurate.

  Date: 1-29-2021

(Dennis) Signature of Lessor **(Charla)**
 Printed name (and title): Dennis Collins Business name, if applicable:
 Mailing Address (with state and zip): PO BOX 515 Redmond, OR 97756
 Phone number (include area code): 541-419-3941 **E-mail address: dennis@stormwateroregon.com
 Signature of Lessor

Printed name (and title): Charla Rae Collins Business name, if applicable:
 Mailing Address (with state and zip): PO BOX 515 Redmond, OR 97756
 Phone number (include area code): 541-419-3941 **E-mail address: dennis@stormwateroregon.com

Received by OWRD

MAR 16 2021

Salem, OR

Received by OWRD

MAR 16 2021

Salem, OR

EXHIBIT C

**Deschutes River Conservancy
Instream Leasing Program**

**Policy Concerning Weeds & Instream Leases
Information on Farm Deferral & Lease Payment**

The Deschutes River Conservancy is dedicated to restoring stream flow and improving water quality in the Deschutes Basin; land stewardship is a component of these goals.

Weed Policy

The DRC expects participants in the Leasing Program will continue to exercise agricultural best management practices on lands enrolled in the Program, particularly with respect to the control of noxious and/or nuisance weeds. Failure to control weeds on leased acres may result in exclusion from Program compensation.

Information and Resources Attached



Farm Deferral Notice

Instream leasing is a beneficial use that protects your water right from forfeiture and allows for compensation for this instream use, but please note that it does not automatically protect against loss of farm use special assessment. Exclusive Farm Use (EFU) zoned lands may still require at least minimal use with the intent to make a profit. It is the landowner's responsibility to know their tax assessment status and qualifying uses.

Information and Resources Attached

Donated Leases: One year and multi-year leases of less than 10 acres, leases with public entities, leases submitted after the due date, and leases with verified weed complaints are not paid a per acre or per acre-foot rate by the DRC.

I, Dennis Collins / Charla Collins understand the DRC weed policy and have
Print Name
been informed about farm deferral and donations.

Signature:   Date: 1-29-2021

This form must be signed and returned with state lease form.

Part 3 of 4 – Place of Use – Lessor Information and Signatures

**Complete Table 1 Identify water right(s) proposed to be leased instream
Provide a separate Part 3 for each Lessor (water right interest holder/landowner)**

Table 1

Irrigation District or other Water Purveyor Name: Central Oregon Irrigation District

Specify Water Right, Priority Date, point of diversion(s) (POD), place of use, tax lot, gov't lot/DLC, acres to be leased, original use type, certificate page number, and any previous lease.
If not enough room below, you may add rows (see instructions) or create a spreadsheet/table (matching Table 1) and attach.
Any attached table should include reference to the Lessor.


Water Right #	Priority Date	POD #	Twp	Rng	Sec	Q-Q	Tax Lot	Gov't Lot/DLC #	Acres	Use	Page #	Previous Lease #
94956	10/31/1900	11	14 S	13 E	35	NW SW	900		1.47	Irrig	15	None
94956	10/31/1900	11	14 S	13 E	35	SW SW	900		0.50	Irrig	15	None

Any additional information about the right: 1 yr LEASE

Farm Deferral Tax Status: Counties make the determination of whether a property qualifies for the farm use assessment without consideration of whether the lands have an associated water right which is leased instream. If you have questions regarding the farm use assessment you should contact your local county assessor. You should contact your County for any weed ordinance and management requirements.

The undersigned declare:

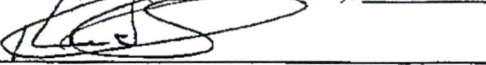
1. I/We agree during the term of this lease to suspend use of water allowed under the water right(s) involved in the lease as well as and any other appurtenant primary or supplemental water right(s); and
2. I/We certify are the lessor(s) (water right interest holder) of the water right(s) in Table 1. If not the deeded land owner, I/we have obtained consent from the deeded land owner and/or have provided documentation of authorization to pursue the instream lease; and
3. I/We affirm that the information in this application is true and accurate.


Signature of Lessor

Date: 2/27/21

Printed name (and title): Danielle Stewart Business name, if applicable:
Mailing Address (with state and zip): 2100 NE Walnut Drive Redmond, OR 97756
Phone number (include area code): 541-728-8708 **E-mail address: fretmx@yahoo.com

Received by OWRD


Signature of Lessor

Date: 2/27/21

MAR 16 2021

Printed name (and title): Kevin Stewart Business name, if applicable:
Mailing Address (with state and zip): 2100 NE Walnut Drive Redmond, OR 97756
Phone number (include area code): 541-728-8708 **E-mail address: fretmx@yahoo.com

Salem, OR

EXHIBIT C

Received by OWRD

MAR 16 2021

Salem, OR

**Deschutes River Conservancy
Instream Leasing Program**

**Policy Concerning Weeds & Instream Leases
Information on Farm Deferral & Lease Payment**

The Deschutes River Conservancy is dedicated to restoring stream flow and improving water quality in the Deschutes Basin; land stewardship is a component of these goals.

Weed Policy

The DRC expects participants in the Leasing Program will continue to exercise agricultural best management practices on lands enrolled in the Program, particularly with respect to the control of noxious and/or nuisance weeds. Failure to control weeds on leased acres may result in exclusion from Program compensation.

Information and Resources Attached


Farm Deferral Notice

Instream leasing is a beneficial use that protects your water right from forfeiture and allows for compensation for this instream use, but please note that it does not automatically protect against loss of farm use special assessment. Exclusive Farm Use (EFU) zoned lands may still require at least minimal use with the intent to make a profit. It is the landowner's responsibility to know their tax assessment status and qualifying uses.

Information and Resources Attached

Donated Leases: One year and multi-year leases of less than 10 acres, leases with public entities, leases submitted after the due date, and leases with verified weed complaints are not paid a per acre or per acre-foot rate by the DRC.

I, KEVIN STEWART understand the DRC weed policy and have
Print Name
been informed about farm deferral and donations.

Signature:  Date: 2-27-21

This form must be signed and returned with state lease form.

Part 3 of 4 – Place of Use – Lessor Information and Signatures

**Complete Table 1 Identify water right(s) proposed to be leased instream
Provide a separate Part 3 for each Lessor (water right interest holder/landowner)**

Table 1

Irrigation District or other Water Purveyor Name: Central Oregon Irrigation District

Specify Water Right, Priority Date, point of diversion(s) (POD), place of use, tax lot, gov't lot/DLC, acres to be leased, original use type, certificate page number, and any previous lease.

If not enough room below, you may add rows (see instructions) or create a spreadsheet/table (matching Table 1) and attach. Any attached table should include reference to the Lessor.


Water Right #	Priority Date	POD #	Twp	Rng	Sec	Q-Q	Tax Lot	Gov't Lot/DLC #	Acres	Use	Page #	Previous Lease #
94956	10/31/1900	11	15 S	12 E	12	SW NW	704		0.29	Irrig	18	none

Any additional information about the right:

Farm Deferral Tax Status: Counties make the determination of whether a property qualifies for the farm use assessment without consideration of whether the lands have an associated water right which is leased instream. If you have questions regarding the farm use assessment you should contact your local county assessor. You should contact your County for any weed ordinance and management requirements.

The undersigned declare:

1. I/We agree during the term of this lease to suspend use of water allowed under the water right(s) involved in the lease as well as and any other appurtenant primary or supplemental water right(s); and
2. I/We certify are the lessor(s) (water right interest holder) of the water right(s) in Table 1. If not the deeded land owner, I/we have obtained consent from the deeded land owner and/or have provided documentation of authorization to pursue the instream lease; and
3. I/We affirm that the information in this application is true and accurate.



Signature of Lessor

Date: 2-1-21

Printed name (and title): Chad Anderson Business name, if applicable:

Mailing Address (with state and zip): 6330 NW Jackpine Ave

Phone number (include area code): 541-408-2807 **E-mail address: axisenterprisesllc@gmail.com


Signature of Lessor

Date: 2/1/21

Printed name (and title): Amy Anderson Business name, if applicable:

Mailing Address (with state and zip): 6330 NW Jackpine Ave

Phone number (include area code): 541-408-2807 **E-mail address: axisenterprisesllc@gmail.com

Received by OWRD

MAR 16 2021

Salem, OR

EXHIBIT C

Received by OWRD

MAR 16 2021

Salem, OR

**Deschutes River Conservancy
Instream Leasing Program**

**Policy Concerning Weeds & Instream Leases
Information on Farm Deferral & Lease Payment**

The Deschutes River Conservancy is dedicated to restoring stream flow and improving water quality in the Deschutes Basin; land stewardship is a component of these goals.

Weed Policy

The DRC expects participants in the Leasing Program will continue to exercise agricultural best management practices on lands enrolled in the Program, particularly with respect to the control of noxious and/or nuisance weeds. Failure to control weeds on leased acres may result in exclusion from Program compensation.

Information and Resources Attached


Farm Deferral Notice

Instream leasing is a beneficial use that protects your water right from forfeiture and allows for compensation for this instream use, but please note that it does not automatically protect against loss of farm use special assessment. Exclusive Farm Use (EFU) zoned lands may still require at least minimal use with the intent to make a profit. It is the landowner's responsibility to know their tax assessment status and qualifying uses.

Information and Resources Attached

Donated Leases: One year and multi-year leases of less than 10 acres, leases with public entities, leases submitted after the due date, and leases with verified weed complaints are not paid a per acre or per acre-foot rate by the DRC.

I, Chad Anderson understand the DRC weed policy and have
Print Name
been informed about farm deferral and donations.

Signature: 

Date: 2-1-20

This form must be signed and returned with state lease form.

Part 3 of 4 – Place of Use – Lessor Information and Signatures

**Complete Table 1 Identify water right(s) proposed to be leased instream
Provide a separate Part 3 for each Lessor (water right interest holder/landowner)**

Table 1

Irrigation District or other Water Purveyor Name: Central Oregon Irrigation District

Specify Water Right, Priority Date, point of diversion(s) (POD), place of use, tax lot, gov't lot/DLC, acres to be leased, original use type, certificate page number, and any previous lease.
If not enough room below, you may add rows (see instructions) or create a spreadsheet/table (matching Table 1) and attach.
Any attached table should include reference to the Lessor.

Water Right #	Priority Date	POD #	Twp	Rng	Sec	Q-Q	Tax Lot	Gov't Lot/DLC #	Acres	Use	Page #	Previous Lease #
94956	10/31/1900	11	15 S	13 E	03	NW NW	900		1.5	Irrig	19	None

Any additional information about the right:

Farm Deferral Tax Status: Counties make the determination of whether a property qualifies for the farm use assessment without consideration of whether the lands have an associated water right which is leased instream. If you have questions regarding the farm use assessment you should contact your local county assessor. You should contact your County for any weed ordinance and management requirements.

The undersigned declare:

1. I/We agree during the term of this lease to suspend use of water allowed under the water right(s) involved in the lease as well as and any other appurtenant primary or supplemental water right(s); and
2. I/We certify are the lessor(s) (water right interest holder) of the water right(s) in Table 1. If not the deeded land owner, I/we have obtained consent from the deeded land owner and/or have provided documentation of authorization to pursue the instream lease; and
3. I/We affirm that the information in this application is true and accurate.

Mike Schaffer
Signature of Lessor

Date: 2.25.21

Printed name (and title): Michael Schaffer Business name, if applicable:
Mailing Address (with state and zip): 3148 N Canal Blvd
Phone number (include area code): 541-548-3848 **E-mail address:

Received by OWRD

MAR 16 2021

Salem, OR

EXHIBIT C

**Deschutes River Conservancy
Instream Leasing Program**

**Policy Concerning Weeds & Instream Leases
Information on Farm Deferral & Lease Payment**

Received by OWRD

MAR 16 2021

Salem, OR

The Deschutes River Conservancy is dedicated to restoring stream flow and improving water quality in the Deschutes Basin; land stewardship is a component of these goals.

Weed Policy

The DRC expects participants in the Leasing Program will continue to exercise agricultural best management practices on lands enrolled in the Program, particularly with respect to the control of noxious and/or nuisance weeds. Failure to control weeds on leased acres may result in exclusion from Program compensation.

Information and Resources Attached

Farm Deferral Notice

Instream leasing is a beneficial use that protects your water right from forfeiture and allows for compensation for this instream use, but please note that it does not automatically protect against loss of farm use special assessment. Exclusive Farm Use (EFU) zoned lands may still require at least minimal use with the intent to make a profit. It is the landowner's responsibility to know their tax assessment status and qualifying uses.

Information and Resources Attached

Donated Leases: One year and multi-year leases of less than 10 acres, leases with public entities, leases submitted after the due date, and leases with verified weed complaints are not paid a per acre or per acre-foot rate by the DRC.

I, Mike Schaffer understand the DRC weed policy and have
Print Name
been informed about farm deferral and donations.

Signature: Mike Schaffer Date: 2-25-21

This form must be signed and returned with state lease form.

Part 3 of 4 – Place of Use – Lessor Information and Signatures


**Complete Table 1 Identify water right(s) proposed to be leased instream.
Provide a separate Part 3 for each Lessor (water right interest holder/landowner)**

Table 1

Irrigation District or other Water Purveyor Name: Central Oregon Irrigation District													
Specify Water Right, Priority Date, point of diversion(s) (POD), place of use, tax lot, gov't lot/DLC, acres to be leased, original use type, certificate page number, and any previous lease. If not enough room below, you may add rows (see instructions) or create a spreadsheet/table (matching Table 1) and attach. Any attached table should include reference to the Lessor.													
Water Right #	Priority Date	POD #	Twp	Rng	Sec	Q-Q		Tax Lot	Gov't Lot/DLC #	Acres	Use	Page #	Previous Lease #
94956	10/31/1900	11	15 S	13 E	05	NE	NW	600		4.65	Irrig	19	IL-967/IL-1651
94956	10/31/1900	11	15 S	13 E	08	SW	NW	1404		1.22	Irrig	20	N/A
Any additional information about the right: _____													
Farm Deferral Tax Status: Counties make the determination of whether a property qualifies for the farm use assessment without consideration of whether the lands have an associated water right which is leased instream. If you have questions regarding the farm use assessment you should contact your local county assessor. You should contact your County for any weed ordinance and management requirements.													

The undersigned declare:

1. I/We agree during the term of this lease to suspend use of water allowed under the water right(s) involved in the lease as well as and any other appurtenant primary or supplemental water right(s); and
2. I/We certify are the lessor(s) (water right interest holder) of the water right(s) in Table 1. If not the deeded land owner, I/we have obtained consent from the deeded land owner and/or have provided documentation of authorization to pursue the instream lease; and
3. I/We affirm that the information in this application is true and accurate.



Signature of Lessor

Date: 2/18/21

Printed name (and title): Hayden Watson Business name, if applicable: HLM, INC
Mailing Address (with state and zip): 963 SW Simpson Ave Suite 110 Bend, OR 97702
Phone number (include area code): **E-mail address:

Received by OWRD

MAR 16 2021

Salem, OR

EXHIBIT C

Received by OWRD

**Deschutes River Conservancy
Instream Leasing Program**

MAR 16 2021

Salem, OR

**Policy Concerning Weeds & Instream Leases
Information on Farm Deferral & Lease Payment**

The Deschutes River Conservancy is dedicated to restoring stream flow and improving water quality in the Deschutes Basin; land stewardship is a component of these goals.

Weed Policy

The DRC expects participants in the Leasing Program will continue to exercise agricultural best management practices on lands enrolled in the Program, particularly with respect to the control of noxious and/or nuisance weeds. Failure to control weeds on leased acres may result in exclusion from Program compensation.

Information and Resources Attached

Farm Deferral Notice

Instream leasing is a beneficial use that protects your water right from forfeiture and allows for compensation for this instream use, but please note that it does not automatically protect against loss of farm use special assessment. Exclusive Farm Use (EFU) zoned lands may still require at least minimal use with the intent to make a profit. It is the landowner's responsibility to know their tax assessment status and qualifying uses.

Information and Resources Attached

Donated Leases: One year and multi-year leases of less than 10 acres, leases with public entities, leases submitted after the due date, and leases with verified weed complaints are not paid a per acre or per acre-foot rate by the DRC.

I, Hayden Watson understand the DRC weed policy and have
Print Name
been informed about farm deferral and donations.

Signature:  Date: 2/18/21

This form must be signed and returned with state lease form.

Business Registry Business Name Search

[New Search](#)

Business Entity Data

01-28-2021
13:39

Registry Nbr	Entity Type	Entity Status	Jurisdiction	Registry Date	Next Renewal Date	Renewal Due?
515206-83	FBC	ACT	WASHINGTON	06-12-1996	06-12-2021	
Entity Name HLM, INC.						
Foreign Name						

Received by OWRD

[New Search](#)

Associated Names

MAR 16 2021

Salem, OR

Type	PPB	PRINCIPAL PLACE OF BUSINESS			
Addr 1	6601 W DESCHUTES AVE A				
Addr 2					
CSZ	KENNEWICK	WA	99336	Country	UNITED STATES OF AMERICA

Please click [here](#) for general information about registered agents and service of process.

Type	AGT	REGISTERED AGENT		Start Date	10-08-2008	Resign Date	
Name	HAYDEN		WATSON				
Addr 1	963 SW SIMPSON AVE						
Addr 2	SUITE 110						
CSZ	BEND	OR	97702	Country	UNITED STATES OF AMERICA		

Type	MAL	MAILING ADDRESS			
Addr 1	963 SW SIMPSON AVE				
Addr 2	SUITE 110				
CSZ	BEND	OR	97702	Country	UNITED STATES OF AMERICA

Type	PRE	PRESIDENT			Resign Date		
Name	HAYDEN		WATSON				
Addr 1	963 SW SIMPSON AVE						
Addr 2	SUITE 110						
CSZ	BEND	OR	97702	Country	UNITED STATES OF AMERICA		

Type	SEC	SECRETARY			Resign Date		
Name	HAYDEN		WATSON				
Addr 1	963 SW SIMPSON AVE STE 110						
Addr 2							
CSZ	BEND	OR	97702	Country	UNITED STATES OF AMERICA		

[New Search](#)

Name History










--	--	--	--	--	--	--

Business Entity Name	Name	Name	Start Date	End Date
	Type	Status		
HLM, INC.	EN	CUR	06-12-1996	

Please read before ordering Copies.

New Search

Summary History

Image Available	Action	Transaction Date	Effective Date	Status	Name/Agent Change	Dissolved By
	AMENDED ANNUAL REPORT	05-29-2020		FI		
	AMENDED ANNUAL REPORT	05-15-2019		FI	Received by OWRD	
	AMENDED ANNUAL REPORT	05-04-2018		FI	MAR 16 2021	
	AMENDED ANNUAL REPORT	05-05-2017		FI	Salem, OR	
	AMENDED ANNUAL REPORT	05-26-2016		FI		
	AMNDMT TO ANNUAL RPT/INFO STATEMENT	06-26-2015		FI		
	AMENDED ANNUAL REPORT	05-04-2015		FI		
	AMENDED ANNUAL REPORT	05-13-2014		FI		
	AMENDED ANNUAL REPORT	05-02-2013		FI		
	ANNUAL REPORT	05-17-2012		FI		
	ANNUAL REPORT PAYMENT	05-24-2011		SYS		
	ANNUAL REPORT PAYMENT	05-11-2010		SYS		
	ANNUAL REPORT PAYMENT	06-08-2009		SYS		
	REINSTATEMENT AMENDED	10-08-2008		FI	Agent	
	ADMINISTRATIVE REVOKE AUTHORITY	08-08-2008		SYS		
	ANNUAL REPORT PAYMENT	05-23-2007		SYS		
	ANNUAL REPORT PAYMENT	05-09-2006		SYS		
	ANNUAL REPORT PAYMENT	05-10-2005		SYS		
	ANNUAL REPORT PAYMENT	05-07-2004		SYS		
	ANNUAL REPORT PAYMENT	06-09-2003		SYS		
	REINSTATEMENT AMENDED	05-14-2002		FI		
	INVOL REVOCATION	08-05-1999		SYS		

	STRAIGHT RENEWAL	07-09-1998		FI		
	STRAIGHT RENEWAL	05-27-1997		FI		
	CHANGED RENEWAL	05-27-1997		FI		
	NEW FILING	06-12-1996		FI		

© 2021 Oregon Secretary of State. All Rights Reserved.

Received by OWRD

MAR 16 2021

Salem, OR

Part 3 of 4 – Place of Use – Lessor Information and Signatures


**Complete Table 1 Identify water right(s) proposed to be leased instream
Provide a separate Part 3 for each Lessor (water right interest holder/landowner)**

Table 1

Irrigation District or other Water Purveyor Name: Central Oregon Irrigation District													
Specify Water Right, Priority Date, point of diversion(s) (POD), place of use, tax lot, gov't lot/DLC, acres to be leased, original use type, certificate page number, and any previous lease. If not enough room below, you may add rows (see instructions) or create a spreadsheet/table (matching Table 1) and attach. Any attached table should include reference to the Lessor.													
Water Right #	Priority Date	POD #	Twp	Rng	Sec	Q-Q		Tax Lot	Gov't Lot/DLC #	Acres	Use	Page #	Previous Lease #
94956	10/31/1900	11	15 S	13 E	05	SE	NW	800		0.20	Irrig	19	IL-1597
Any additional information about the right: _____													
Farm Deferral Tax Status: Counties make the determination of whether a property qualifies for the farm use assessment without consideration of whether the lands have an associated water right which is leased instream. If you have questions regarding the farm use assessment you should contact your local county assessor. You should contact your County for any weed ordinance and management requirements.													

The undersigned declare:

1. I/We agree during the term of this lease to suspend use of water allowed under the water right(s) involved in the lease as well as and any other appurtenant primary or supplemental water right(s); and
2. I/We certify are the lessor(s) (water right interest holder) of the water right(s) in Table 1. If not the deeded land owner, I/we have obtained consent from the deeded land owner and/or have provided documentation of authorization to pursue the instream lease; and
3. I/We affirm that the information in this application is true and accurate.



Signature of Lessor

Date: 2/18/21

Printed name (and title): Hayden Watson Business name, if applicable: ~~HLM, INC~~ Northwest Way Land, LLC
Mailing Address (with state and zip): 963 SW Simpson Ave Suite 110 Bend, OR 97702
Phone number (include area code): **E-mail address:

Received by OWRD
MAR 16 2021
Salem, OR

EXHIBIT C

Received by OWRD

**Deschutes River Conservancy
Instream Leasing Program**

MAR 16 2021

**Policy Concerning Weeds & Instream Leases
Information on Farm Deferral & Lease Payment**

Salem, OR

The Deschutes River Conservancy is dedicated to restoring stream flow and improving water quality in the Deschutes Basin; land stewardship is a component of these goals.

Weed Policy

The DRC expects participants in the Leasing Program will continue to exercise agricultural best management practices on lands enrolled in the Program, particularly with respect to the control of noxious and/or nuisance weeds. Failure to control weeds on leased acres may result in exclusion from Program compensation.

Information and Resources Attached

Farm Deferral Notice

Instream leasing is a beneficial use that protects your water right from forfeiture and allows for compensation for this instream use, but please note that it does not automatically protect against loss of farm use special assessment. Exclusive Farm Use (EFU) zoned lands may still require at least minimal use with the intent to make a profit. It is the landowner's responsibility to know their tax assessment status and qualifying uses.

Information and Resources Attached

Donated Leases: One year and multi-year leases of less than 10 acres, leases with public entities, leases submitted after the due date, and leases with verified weed complaints are not paid a per acre or per acre-foot rate by the DRC.

I, Hayden Watson understand the DRC weed policy and have
Print Name
been informed about farm deferral and donations.

Signature:  Date: 2/18/21

This form must be signed and returned with state lease form.

Business Registry Business Name Search

[New Search](#)

Business Entity Data

01-28-2021
13:38

Registry Nbr	Entity Type	Entity Status	Jurisdiction	Registry Date	Next Renewal Date	Renewal Due?
1495822-98	DLLC	ACT	OREGON	11-15-2018	11-15-2021	
Entity Name NORTHWEST WAY LAND JV LLC						
Foreign Name						

Received by OWRD

MAR 16 2021

[New Search](#)

Associated Names

Type	PPB	PRINCIPAL PLACE OF BUSINESS	Salem, OR
Addr 1	963 SW SIMPSON AVE STE 110		
Addr 2			
CSZ	BEND	OR 97702	Country UNITED STATES OF AMERICA

Please click [here](#) for general information about registered agents and service of process.

Type	AGT	REGISTERED AGENT	Start Date	11-15-2018	Resign Date
Name	THOMAS BAHRMAN				
Addr 1	985 SW DISK DR STE 120				
Addr 2					
CSZ	BEND	OR 97702	Country	UNITED STATES OF AMERICA	

Type	MAL	MAILING ADDRESS	Salem, OR
Addr 1	963 SW SIMPSON AVE STE 110		
Addr 2			
CSZ	BEND	OR 97702	Country UNITED STATES OF AMERICA

Type	MEM	MEMBER	Resign Date
Name	TUCKER MAYBERRY		
Addr 1	10801 SW RIVERSIDE DR		
Addr 2			
CSZ	PORTLAND	OR 97219	Country UNITED STATES OF AMERICA

Type	MGR	MANAGER	Resign Date
Name	HAYDEN WATSON		
Addr 1	963 SW SIMPSON AVE STE 110		
Addr 2			
CSZ	BEND	OR 97702	Country UNITED STATES OF AMERICA

[New Search](#)

Name History




--	--	--	--

Business Entity Name	Name Type	Name Status	Start Date	End Date
NORTHWEST WAY LAND JV LLC	EN	CUR	11-15-2018	

Please read before ordering Copies.

New Search

Summary History

Image Available	Action	Transaction Date	Effective Date	Status	Name/Agent Change	Dissolved By
	AMENDED ANNUAL REPORT	11-10-2020		FI		
	AMENDED ANNUAL REPORT	10-09-2019		FI		
	ARTICLES OF ORGANIZATION	11-15-2018		FI	Agent	

© 2021 Oregon Secretary of State. All Rights Reserved.

Received by OWRD

MAR 16 2021

Salem, OR

Part 3 of 4 – Place of Use – Lessor Information and Signatures


**Complete Table 1 Identify water right(s) proposed to be leased instream
Provide a separate Part 3 for each Lessor (water right interest holder/landowner)**

Table 1

Irrigation District or other Water Purveyor Name: Central Oregon Irrigation District													
Specify Water Right, Priority Date, point of diversion(s) (POD), place of use, tax lot, gov't lot/DLC, acres to be leased, original use type, certificate page number, and any previous lease. If not enough room below, you may add rows (see instructions) or create a spreadsheet/table (matching Table 1) and attach. Any attached table should include reference to the Lessor.													
Water Right #	Priority Date	POD #	Twp	Rng	Sec	Q-Q		Tax Lot	Gov't Lot/DLC #	Acres	Use	Page #	Previous Lease #
94956	10/31/1900	11	15 S	13 E	05	SE	NW	804		0.55	Irrig	19	N/A
94956	10/31/1900	11	15 S	13 E	08	NW	NW	1400		0.95	Irrig	20	IL-1584
Any additional information about the right:													
Farm Deferral Tax Status: Counties make the determination of whether a property qualifies for the farm use assessment without consideration of whether the lands have an associated water right which is leased instream. If you have questions regarding the farm use assessment you should contact your local county assessor. You should contact your County for any weed ordinance and management requirements.													

The undersigned declare:

1. I/We agree during the term of this lease to suspend use of water allowed under the water right(s) involved in the lease as well as and any other appurtenant primary or supplemental water right(s); and
2. I/We certify are the lessor(s) (water right interest holder) of the water right(s) in Table 1. If not the deeded land owner, I/we have obtained consent from the deeded land owner and/or have provided documentation of authorization to pursue the instream lease; and
3. I/We affirm that the information in this application is true and accurate.



Signature of Lessor

Date: 2/18/21

Printed name (and title): Hayden Watson Business name, if applicable: Te Amo Despacio, LLC
Mailing Address (with state and zip): 963 SW Simpson Ave STE 110 Bend, OR 97702
Phone number (include area code): **E-mail address:

Received by OWRD

MAR 16 2021

Salem, OR

EXHIBIT C

Received by OWRD

**Deschutes River Conservancy
Instream Leasing Program**

MAR 16 2021

Salem, OR

**Policy Concerning Weeds & Instream Leases
Information on Farm Deferral & Lease Payment**

The Deschutes River Conservancy is dedicated to restoring stream flow and improving water quality in the Deschutes Basin; land stewardship is a component of these goals.

Weed Policy

The DRC expects participants in the Leasing Program will continue to exercise agricultural best management practices on lands enrolled in the Program, particularly with respect to the control of noxious and/or nuisance weeds. Failure to control weeds on leased acres may result in exclusion from Program compensation.

Information and Resources Attached

Farm Deferral Notice

Instream leasing is a beneficial use that protects your water right from forfeiture and allows for compensation for this instream use, but please note that it does not automatically protect against loss of farm use special assessment. Exclusive Farm Use (EFU) zoned lands may still require at least minimal use with the intent to make a profit. It is the landowner's responsibility to know their tax assessment status and qualifying uses.

Information and Resources Attached

Donated Leases: One year and multi-year leases of less than 10 acres, leases with public entities, leases submitted after the due date, and leases with verified weed complaints are not paid a per acre or per acre-foot rate by the DRC.

I, Hayden Watson understand the DRC weed policy and have
Print Name
been informed about farm deferral and donations.

Signature:  Date: 2/18/21

This form must be signed and returned with state lease form.

Business Registry Business Name Search

[New Search](#)

Business Entity Data

01-28-2021
13:39

Registry Nbr	Entity Type	Entity Status	Jurisdiction	Registry Date	Next Renewal Date	Renewal Due?
910266-91	FLLC	ACT	WASHINGTON	01-24-2013	01-24-2022	
Entity Name	TE AMO DESPACIO, LLC					
Foreign Name						

Received by OWRD

[New Search](#)

Associated Names

MAR 16 2021

Type	PPB	PRINCIPAL PLACE OF BUSINESS		Salem, OR
Addr 1	963 SW SIMPSON AVE STE 110			
Addr 2				
CSZ	BEND	OR	97702	Country UNITED STATES OF AMERICA

Please click [here](#) for general information about registered agents and service of process.

Type	AGT	REGISTERED AGENT	Start Date	01-18-2017	Resign Date
Name	HAYDEN		WATSON		
Addr 1	963 SW SIMPSON AVE STE 110				
Addr 2					
CSZ	BEND	OR	97702	Country	UNITED STATES OF AMERICA

Type	MAL	MAILING ADDRESS		
Addr 1	963 SW SIMPSON AVE STE 110			
Addr 2				
CSZ	BEND	OR	97702	Country UNITED STATES OF AMERICA

Type	MEM	MEMBER		Resign Date
Name	HAYDEN	H	WATSON	
Addr 1	963 SW SIMPSON AVE SUITE 110			
Addr 2				
CSZ	BEND	OR	97702	Country UNITED STATES OF AMERICA

[New Search](#)










Name History

Business Entity Name	Name Type	Name Status	Start Date	End Date
TE AMO DESPACIO, LLC	EN	CUR	01-24-2013	

Please [read](#) before ordering [Copies](#).

New Search

Summary History

Image Available	Action	Transaction Date	Effective Date	Status	Name/Agent Change	Dissolved By
	AMENDED ANNUAL REPORT	01-06-2021		FI		
	AMENDED ANNUAL REPORT	01-09-2020		FI		
	AMENDED ANNUAL REPORT	01-03-2019		FI		
	AMENDED ANNUAL REPORT	01-25-2018		FI		
	AMENDED ANNUAL REPORT	01-18-2017		FI	Agent	
	AMENDED ANNUAL REPORT	01-12-2016		FI		
	AMENDED ANNUAL REPORT	01-05-2015		FI		
	AMENDED ANNUAL REPORT	01-06-2014		FI		
	APPLICATION FOR AUTHORITY	01-24-2013		FI	Agent	

© 2021 Oregon Secretary of State. All Rights Reserved.

Received by OWRD

MAR 16 2021

Salem, OR

Candice Anderson

Signature of Lessor

Date: 03-03-2021

Printed name (and title): Candice Anderson Business name, if applicable:

Mailing Address (with state and zip): PO BOX 2185 Sisters, OR 97759

Phone number (include area code): 541-788-8877 **E-mail address:

Received by OWRD

MAR 16 2021

Salem, OR

Received by OWRD

MAR 16 2021

Salem, OR

EXHIBIT C

**Deschutes River Conservancy
Instream Leasing Program**

**Policy Concerning Weeds & Instream Leases
Information on Farm Deferral & Lease Payment**

The Deschutes River Conservancy is dedicated to restoring stream flow and improving water quality in the Deschutes Basin; land stewardship is a component of these goals.

Weed Policy

The DRC expects participants in the Leasing Program will continue to exercise agricultural best management practices on lands enrolled in the Program, particularly with respect to the control of noxious and/or nuisance weeds. Failure to control weeds on leased acres may result in exclusion from Program compensation.

Information and Resources Attached

Farm Deferral Notice

Instream leasing is a beneficial use that protects your water right from forfeiture and allows for compensation for this instream use, but please note that it does not automatically protect against loss of farm use special assessment. Exclusive Farm Use (EFU) zoned lands may still require at least minimal use with the intent to make a profit. It is the landowner's responsibility to know their tax assessment status and qualifying uses.

Information and Resources Attached

Donated Leases: One year and multi-year leases of less than 10 acres, leases with public entities, leases submitted after the due date, and leases with verified weed complaints are not paid a per acre or per acre-foot rate by the DRC.

I, Hayden Watson understand the DRC weed policy and have
Print Name
been informed about farm deferral and donations.

Signature:  Date: 2/18/21

This form must be signed and returned with state lease form.

Terry Anderson *Candice Anderson*

03-04-2021

03-03-2021

DESCHUTES COUNTY ASSESSOR
REAL PROPERTY ACCOUNT NAMES

1/28/2021 2:47:14 PM

Account # 155805
Map
Owner TE AMO DESPACIO LLC ET AL
PO BOX 2185
SISTERS OR 97759

Name Type	Name	Ownership Type	Own Pct
OWNER	TE AMO DESPACIO LLC	OWNER	40.00
OWNER	ANDERSON, TERRY L	OWNER	60.00
OWNER	ANDERSON, CANDICE	OWNER	60.00

Received by OWRD

MAR 16 2021

Salem, OR

Business Registry Business Name Search

[New Search](#)

Business Entity Data

01-28-2021
13:39

Registry Nbr	Entity Type	Entity Status	Jurisdiction	Registry Date	Next Renewal Date	Renewal Due?
910266-91	FLLC	ACT	WASHINGTON	01-24-2013	01-24-2022	
Entity Name TE AMO DESPACIO, LLC						
Foreign Name						

Received by OWRD

[New Search](#)

Associated Names

MAR 16 2021

Type	PPB	PRINCIPAL PLACE OF BUSINESS			Salem, OR
Addr 1	963 SW SIMPSON AVE STE 110				
Addr 2					
CSZ	BEND	OR	97702	Country	UNITED STATES OF AMERICA

Please click [here](#) for general information about registered agents and service of process.

Type	AGT	REGISTERED AGENT	Start Date	01-18-2017	Resign Date
Name	HAYDEN	WATSON			
Addr 1	963 SW SIMPSON AVE STE 110				
Addr 2					
CSZ	BEND	OR	97702	Country	UNITED STATES OF AMERICA

Type	MAL	MAILING ADDRESS			
Addr 1	963 SW SIMPSON AVE STE 110				
Addr 2					
CSZ	BEND	OR	97702	Country	UNITED STATES OF AMERICA

Type	MEM	MEMBER			Resign Date
Name	HAYDEN	H	WATSON		
Addr 1	963 SW SIMPSON AVE SUITE 110				
Addr 2					
CSZ	BEND	OR	97702	Country	UNITED STATES OF AMERICA

[New Search](#)










Name History

Business Entity Name	Name Type	Name Status	Start Date	End Date
TE AMO DESPACIO, LLC	EN	CUR	01-24-2013	

Please [read](#) before ordering [Copies](#).

New Search

Summary History

Image Available	Action	Transaction Date	Effective Date	Status	Name/Agent Change	Dissolved By
	AMENDED ANNUAL REPORT	01-06-2021		FI		
	AMENDED ANNUAL REPORT	01-09-2020		FI		
	AMENDED ANNUAL REPORT	01-03-2019		FI		
	AMENDED ANNUAL REPORT	01-25-2018		FI		
	AMENDED ANNUAL REPORT	01-18-2017		FI	Agent	
	AMENDED ANNUAL REPORT	01-12-2016		FI		
	AMENDED ANNUAL REPORT	01-05-2015		FI		
	AMENDED ANNUAL REPORT	01-06-2014		FI		
	APPLICATION FOR AUTHORITY	01-24-2013		FI	Agent	

© 2021 Oregon Secretary of State. All Rights Reserved.

Received by OWRD

MAR 16 2021

Salem, OR

Part 3 of 4 – Place of Use – Lessor Information and Signatures

**Complete Table 1 Identify water right(s) proposed to be leased instream
Provide a separate Part 3 for each Lessor (water right interest holder/landowner)**

Table 1

Irrigation District or other Water Purveyor Name: Central Oregon Irrigation District

Specify Water Right, Priority Date, point of diversion(s) (POD), place of use, tax lot, gov't lot/DLC, acres to be leased, original use type, certificate page number, and any previous lease.

If not enough room below, you may add rows (see instructions) or create a spreadsheet/table (matching Table 1) and attach.
Any attached table should include reference to the Lessor.

Water Right #	Priority Date	POD #	Twp	Rng	Sec	Q-Q	Tax Lot	Gov't Lot/DLC #	Acres	Use	Page #	Previous Lease #
94956	10/31/1900	11	15 S	13 E	07	NE SE	1101		0.12	Irrig	20	IL-1665/IL-1723

Any additional information about the right: _____

Farm Deferral Tax Status: Counties make the determination of whether a property qualifies for the farm use assessment without consideration of whether the lands have an associated water right which is leased instream. If you have questions regarding the farm use assessment you should contact your local county assessor. You should contact your County for any weed ordinance and management requirements.

The undersigned declare:

1. I/We agree during the term of this lease to suspend use of water allowed under the water right(s) involved in the lease as well as and any other appurtenant primary or supplemental water right(s); and
2. I/We certify are the lessor(s) (water right interest holder) of the water right(s) in Table 1. If not the deeded land owner, I/we have obtained consent from the deeded land owner and/or have provided documentation of authorization to pursue the instream lease; and
3. I/We affirm that the information in this application is true and accurate.

Marilyn Leithauser
Signature of Lessor

Date: 2-26-21

Printed name (and title): Marilyn Leithauser Business name, if applicable: Marilyn Leithauser Trust
 Mailing Address (with state and zip): 611 S 14th St Redmond, OR 97756
 Phone number (include area code): 541-548-2962 **E-mail address: leithauserrmark@gmail.com/phdesh8@aol.com

Received by OWRD

MAR 16 2021

Salem, OR

EXHIBIT C

**Deschutes River Conservancy
Instream Leasing Program**

**Policy Concerning Weeds & Instream Leases
Information on Farm Deferral & Lease Payment**

Received by OWRD

MAR 16 2021

Salem, OR

The Deschutes River Conservancy is dedicated to restoring stream flow and improving water quality in the Deschutes Basin; land stewardship is a component of these goals.

Weed Policy

The DRC expects participants in the Leasing Program will continue to exercise agricultural best management practices on lands enrolled in the Program, particularly with respect to the control of noxious and/or nuisance weeds. Failure to control weeds on leased acres may result in exclusion from Program compensation.

Information and Resources Attached

Farm Deferral Notice

Instream leasing is a beneficial use that protects your water right from forfeiture and allows for compensation for this instream use, but please note that it does not automatically protect against loss of farm use special assessment. Exclusive Farm Use (EFU) zoned lands may still require at least minimal use with the intent to make a profit. It is the landowner's responsibility to know their tax assessment status and qualifying uses.

Information and Resources Attached

Donated Leases: One year and multi-year leases of less than 10 acres, leases with public entities, leases submitted after the due date, and leases with verified weed complaints are not paid a per acre or per acre-foot rate by the DRC.

I, MARK CETHANSE understand the DRC weed policy and have
Print Name
been informed about farm deferral and donations.

Signature: _____



Date: _____

3-5-21

This form must be signed and returned with state lease form.

DESCHUTES COUNTY ASSESSOR
REAL PROPERTY ACCOUNT NAMES

2/3/2021 2:42:53 PM

Account # 155040

Map

Owner MARILYN J LEITHAUSER TRUST
LEITHAUSER, MARILYN J TRUSTEE
611 S 14TH
REDMOND OR 97756

Name Type	Name	Ownership Type	Own Pct
OWNER	MARILYN J LEITHAUSER TRUST	OWNER	100.00
REPRESENTATIVE	LEITHAUSER, MARILYN J TRUSTEE IN~MARILYN J LEITHAUSER TRUST		

Received by OWRD

MAR 16 2021

Salem, OR

Part 3 of 4 – Place of Use – Lessor Information and Signatures

**Complete Table 1 Identify water right(s) proposed to be leased instream
Provide a separate Part 3 for each Lessor (water right interest holder/landowner)**

Table 1

Irrigation District or other Water Purveyor Name: Central Oregon Irrigation District															
Specify Water Right, Priority Date, point of diversion(s) (POD), place of use, tax lot, gov't lot/DLC, acres to be leased, original use type, certificate page number, and any previous lease. If not enough room below, you may add rows (see instructions) or create a spreadsheet/table (matching Table 1) and attach. Any attached table should include reference to the Lessor.															
Water Right #	Priority Date	POD #	Twp		Rng		Sec	Q-Q		Tax Lot	Gov't Lot/DLC #	Acres	Use	Page #	Previous Lease #
94956	10/31/1900	11	15	S	13	E	08	NW	SW	509		0.65	Irrig	20	IL-1468/IL-1526/IL-1597/IL-1664/IL-1719/IL-1798
Any additional information about the right:															
Farm Deferral Tax Status: Counties make the determination of whether a property qualifies for the farm use assessment without consideration of whether the lands have an associated water right which is leased instream. If you have questions regarding the farm use assessment you should contact your local county assessor. You should contact your County for any weed ordinance and management requirements.															

The undersigned declare:

1. I/We agree during the term of this lease to suspend use of water allowed under the water right(s) involved in the lease as well as and any other appurtenant primary or supplemental water right(s); and
2. I/We certify are the lessor(s) (water right interest holder) of the water right(s) in Table 1. If not the deeded land owner, I/we have obtained consent from the deeded land owner and/or have provided documentation of authorization to pursue the instream lease; and
3. I/We affirm that the information in this application is true and accurate.

Anita Alves
Signature of Lessor

Date: 10 Feb 2021

Printed name (and title): Anita Alves Business name, if applicable:
Mailing Address (with state and zip): 3424 NW Greenwood Ave Redmond, OR 97756
Phone number (include area code): 541-923-0961 **E-mail address:

Received by OWRD

MAR 16 2021

Salem, OR

Received by OWRD

EXHIBIT C

MAR 16 2021

**Deschutes River Conservancy
Instream Leasing Program**

Salem, OR

**Policy Concerning Weeds & Instream Leases
Information on Farm Deferral & Lease Payment**

The Deschutes River Conservancy is dedicated to restoring stream flow and improving water quality in the Deschutes Basin; land stewardship is a component of these goals.

Weed Policy

The DRC expects participants in the Leasing Program will continue to exercise agricultural best management practices on lands enrolled in the Program, particularly with respect to the control of noxious and/or nuisance weeds. Failure to control weeds on leased acres may result in exclusion from Program compensation.

Information and Resources Attached

Farm Deferral Notice

Instream leasing is a beneficial use that protects your water right from forfeiture and allows for compensation for this instream use, but please note that it does not automatically protect against loss of farm use special assessment. Exclusive Farm Use (EFU) zoned lands may still require at least minimal use with the intent to make a profit. It is the landowner's responsibility to know their tax assessment status and qualifying uses.

Information and Resources Attached

Donated Leases: One year and multi-year leases of less than 10 acres, leases with public entities, leases submitted after the due date, and leases with verified weed complaints are not paid a per acre or per acre-foot rate by the DRC.

I, ANITA ALVES understand the DRC weed policy and have
Print Name
been informed about farm deferral and donations.

Signature: Anita Alves Date: 10 Feb 2021

This form must be signed and returned with state lease form.

Part 3 of 4 – Place of Use – Lessor Information and Signatures

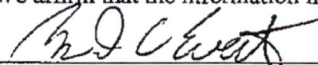
**Complete Table 1 Identify water right(s) proposed to be leased instream
Provide a separate Part 3 for each Lessor (water right interest holder/landowner)**

Table 1

Irrigation District or other Water Purveyor Name: Central Oregon Irrigation District															
Specify Water Right, Priority Date, point of diversion(s) (POD), place of use, tax lot, gov't lot/DLC, acres to be leased, original use type, certificate page number, and any previous lease. If not enough room below, you may add rows (see instructions) or create a spreadsheet/table (matching Table 1) and attach. Any attached table should include reference to the Lessor.															
Water Right #	Priority Date	POD #	Twp		Rng		Sec	Q-Q		Tax Lot	Gov't Lot/DLC #	Acres	Use	Page #	Previous Lease #
94956	10/31/1900	11	15	S	13	E	18	SW	NE	1802		3.9	Irrig	21	IL-1651
Any additional information about the right: _____															
Farm Deferral Tax Status: Counties make the determination of whether a property qualifies for the farm use assessment without consideration of whether the lands have an associated water right which is leased instream. If you have questions regarding the farm use assessment you should contact your local county assessor. You should contact your County for any weed ordinance and management requirements.															

The undersigned declare:

1. I/We agree during the term of this lease to suspend use of water allowed under the water right(s) involved in the lease as well as and any other appurtenant primary or supplemental water right(s); and
2. I/We certify are the lessor(s) (water right interest holder) of the water right(s) in Table 1. If not the deeded land owner, I/we have obtained consent from the deeded land owner and/or have provided documentation of authorization to pursue the instream lease; and
3. I/We affirm that the information in this application is true and accurate.



Signature of Lessor

Date: 1/29/21

Printed name (and title): Brad Evert Business name, if applicable: Highland E, LLC
 Mailing Address (with state and zip): 61165 River Bluff Drive Bend, OR 97702
 Phone number (include area code): 541-408-7978 **E-mail address: aspendev@bendcable.com

Received by OWRD
MAR 16 2021
Salem, OR

Received by OWRD

MAR 16 2021

Salem, OR

EXHIBIT C

**Deschutes River Conservancy
Instream Leasing Program**

**Policy Concerning Weeds & Instream Leases
Information on Farm Deferral & Lease Payment**

The Deschutes River Conservancy is dedicated to restoring stream flow and improving water quality in the Deschutes Basin; land stewardship is a component of these goals.

Weed Policy

The DRC expects participants in the Leasing Program will continue to exercise agricultural best management practices on lands enrolled in the Program, particularly with respect to the control of noxious and/or nuisance weeds. Failure to control weeds on leased acres may result in exclusion from Program compensation.

Information and Resources Attached


Farm Deferral Notice

Instream leasing is a beneficial use that protects your water right from forfeiture and allows for compensation for this instream use, but please note that it does not automatically protect against loss of farm use special assessment. Exclusive Farm Use (EFU) zoned lands may still require at least minimal use with the intent to make a profit. It is the landowner's responsibility to know their tax assessment status and qualifying uses.

Information and Resources Attached

Donated Leases: One year and multi-year leases of less than 10 acres, leases with public entities, leases submitted after the due date, and leases with verified weed complaints are not paid a per acre or per acre-foot rate by the DRC.

I, Brad Evert understand the DRC weed policy and have
Print Name
been informed about farm deferral and donations.

Signature:  Date: 1/29/21

This form must be signed and returned with state lease form.

Business Registry Business Name Search

[New Search](#)

Business Entity Data

01-27-2021
15:47

Registry Nbr	Entity Type	Entity Status	Jurisdiction	Registry Date	Next Renewal Date	Renewal Due?
548282-99	DLLC	ACT	OREGON	09-19-2008	09-19-2021	
Entity Name HIGHLAND E, LLC						
Foreign Name						

Received by OWRD

[New Search](#)

Associated Names

MAR 16 2021

Type	PPB	PRINCIPAL PLACE OF BUSINESS		Salem, OR
Addr 1	4211 SW HIGHLAND AVE			
Addr 2				
CSZ	REDMOND	OR	97756	Country UNITED STATES OF AMERICA

Please click [here](#) for general information about registered agents and service of process.

Type	AGT	REGISTERED AGENT	Start Date	09-19-2008	Resign Date
Of Record	010088-95	HLR CORPORATE SERVICES, INC.			
Addr 1	747 SW MILL VIEW WAY				
Addr 2					
CSZ	BEND	OR	97702	Country	UNITED STATES OF AMERICA

Type	MAL	MAILING ADDRESS		
Addr 1	61165 RIVER BLUFF TRAIL			
Addr 2				
CSZ	BEND	OR	97702	Country UNITED STATES OF AMERICA

Type	MEM	MEMBER		Resign Date
Name	BRAD	EVERT		
Addr 1	61165 RIVER BLUFF TRAIL			
Addr 2				
CSZ	BEND	OR	97702	Country UNITED STATES OF AMERICA

[New Search](#)





Name History

Business Entity Name	Name Type	Name Status	Start Date	End Date
HIGHLAND E, LLC	EN	CUR	09-19-2008	

Please read before ordering Copies.

New Search

Summary History

Image Available	Action	Transaction Date	Effective Date	Status	Name/Agent Change	Dissolved By
	ANNUAL REPORT PAYMENT	08-19-2020		SYS		
	ANNUAL REPORT PAYMENT	08-19-2019		SYS		
	ANNUAL REPORT PAYMENT	08-22-2018		SYS		
	ANNUAL REPORT PAYMENT	08-21-2017		SYS		
	AMENDED ANNUAL REPORT	08-13-2016		FI		
	ANNUAL REPORT PAYMENT	08-25-2015		SYS		
	AMENDED ANNUAL REPORT	08-07-2014		FI		
	ANNUAL REPORT PAYMENT	09-11-2013		SYS		
	ANNUAL REPORT PAYMENT	08-20-2012		SYS		
	ANNUAL REPORT PAYMENT	08-11-2011		SYS		
	ANNUAL REPORT PAYMENT	08-31-2010		SYS		
	AMENDED ANNUAL REPORT	08-12-2009		FI		
	ARTICLES OF ORGANIZATION	09-19-2008		FI	Agent	

© 2021 Oregon Secretary of State. All Rights Reserved.

Received by OWRD

MAR 16 2021

Salem, OR



Signature of Lessor

Date: 3/6/2021

Printed name (and title): Keith Erickson Business name, if applicable: Keith and Ann Erickson Revocable Trust

Mailing Address (with state and zip): 4002 SW Elkhorn Ave Redmond, OR 97756

Phone number (include area code): 541-548-3113 **E-mail address: kerick@bendbroadband.com

Received by OWRD

MAR 16 2021

Salem, OR

EXHIBIT C

**Deschutes River Conservancy
Instream Leasing Program**

**Policy Concerning Weeds & Instream Leases
Information on Farm Deferral & Lease Payment**

Received by OWRD

MAR 16 2021

Salem, OR

The Deschutes River Conservancy is dedicated to restoring stream flow and improving water quality in the Deschutes Basin; land stewardship is a component of these goals.

Weed Policy

The DRC expects participants in the Leasing Program will continue to exercise agricultural best management practices on lands enrolled in the Program, particularly with respect to the control of noxious and/or nuisance weeds. Failure to control weeds on leased acres may result in exclusion from Program compensation.

Information and Resources Attached

Farm Deferral Notice

Instream leasing is a beneficial use that protects your water right from forfeiture and allows for compensation for this instream use, but please note that it does not automatically protect against loss of farm use special assessment. Exclusive Farm Use (EFU) zoned lands may still require at least minimal use with the intent to make a profit. It is the landowner's responsibility to know their tax assessment status and qualifying uses.

Information and Resources Attached

Donated Leases: One year and multi-year leases of less than 10 acres, leases with public entities, leases submitted after the due date, and leases with verified weed complaints are not paid a per acre or per acre-foot rate by the DRC.

I, Keith Erickson understand the DRC weed policy and have
Print Name
been informed about farm deferral and donations.

Signature:  Date: 3/6/2021

This form must be signed and returned with state lease form.

DESCHUTES COUNTY ASSESSOR
REAL PROPERTY ACCOUNT NAMES

12/21/2020 3:11:34 PM

Account # 130339
Map
Owner KEITH & ANN ERICKSON REVOCABLE TRUST
ERICKSON, KEITH L & ANN L CO-TTEES
4002 SW ELKHORN AVE
REDMOND OR 97756

Name Type	Name	Ownership Type	Own Pct
OWNER	KEITH & ANN ERICKSON REVOCABLE TRUST	OWNER	100.00
REPRESENTATIVE	ERICKSON, ANN L	OWNER AS CO-TRUSTEE	
REPRESENTATIVE	ERICKSON, KEITH L	OWNER AS CO-TRUSTEE	

Received by OWRD

MAR 16 2021

Salem, OR

Part 3 of 4 – Place of Use – Lessor Information and Signatures

**Complete Table 1 Identify water right(s) proposed to be leased instream
Provide a separate Part 3 for each Lessor (water right interest holder/landowner)**

Table 1

Irrigation District or other Water Purveyor Name: Central Oregon Irrigation District

Specify Water Right, Priority Date, point of diversion(s) (POD), place of use, tax lot, gov't lot/DLC, acres to be leased, original use type, certificate page number, and any previous lease.

If not enough room below, you may add rows (see instructions) or create a spreadsheet/table (matching Table 1) and attach.
Any attached table should include reference to the Lessor.

Water Right #	Priority Date	POD #	Twp	Rng	Sec	Q-Q	Tax Lot	Gov't Lot/DLC #	Acres	Use	Page #	Previous Lease #
94956	10/31/1900	11	16 S	12 E	11	NW SW	500		0.18	Irrig	31	none

Any additional information about the right: _____

Farm Deferral Tax Status: Counties make the determination of whether a property qualifies for the farm use assessment without consideration of whether the lands have an associated water right which is leased instream. If you have questions regarding the farm use assessment you should contact your local county assessor. You should contact your County for any weed ordinance and management requirements.

The undersigned declare:

- I/We agree during the term of this lease to suspend use of water allowed under the water right(s) involved in the lease as well as and any other appurtenant primary or supplemental water right(s); and
- I/We certify are the lessor(s) (water right interest holder) of the water right(s) in Table 1. If not the deeded land owner, I/we have obtained consent from the deeded land owner and/or have provided documentation of authorization to pursue the instream lease; and
- I/We affirm that the information in this application is true and accurate.



Signature of Lessor

Date: 10 FEB, 2021

Printed name (and title): Johnny Lee Casebeer Business name, if applicable: J Lee Casebeer & Kristina A Casebeer Living Trust

Mailing Address (with state and zip): 63528 Vogt Rd Bend, OR 97701

Phone number (include area code): 503-459-1332 **E-mail address: lcasebeer@gmail.com

Received by OWRD

MAR 16 2021

Salem, OR

Received by OWRD

MAR 16 2021

Salem, OR

EXHIBIT C

**Deschutes River Conservancy
Instream Leasing Program**

**Policy Concerning Weeds & Instream Leases
Information on Farm Deferral & Lease Payment**

The Deschutes River Conservancy is dedicated to restoring stream flow and improving water quality in the Deschutes Basin; land stewardship is a component of these goals.

Weed Policy

The DRC expects participants in the Leasing Program will continue to exercise agricultural best management practices on lands enrolled in the Program, particularly with respect to the control of noxious and/or nuisance weeds. Failure to control weeds on leased acres may result in exclusion from Program compensation.

Information and Resources Attached

Farm Deferral Notice

Instream leasing is a beneficial use that protects your water right from forfeiture and allows for compensation for this instream use, but please note that it does not automatically protect against loss of farm use special assessment. Exclusive Farm Use (EFU) zoned lands may still require at least minimal use with the intent to make a profit. It is the landowner's responsibility to know their tax assessment status and qualifying uses.

Information and Resources Attached

Donated Leases: One year and multi-year leases of less than 10 acres, leases with public entities, leases submitted after the due date, and leases with verified weed complaints are not paid a per acre or per acre-foot rate by the DRC.

I, J. LEE CASEBEER understand the DRC weed policy and have
Print Name
been informed about farm deferral and donations.

Signature: J. Lee Casebeer Date: 10 FEB 2021

This form must be signed and returned with state lease form.

DESCHUTES COUNTY ASSESSOR
REAL PROPERTY ACCOUNT NAMES

2/2/2021 12:29:53 PM

Account # 130463

Map

Owner J LEE & KRISTINA A CASEBEER LIV TRUST
CASEBEER, J LEE & KRISTINA A TTEES
63528 VOGT RD
BEND OR 97701

Name Type	Name	Ownership Type	Own Pct
OWNER	J LEE CASEBEER & KRISTINA A CASEBEER LIVING TRUST	OWNER	100.00
REPRESENTATIVE	CASEBEER, J LEE	OWNER AS TRUSTEE	
REPRESENTATIVE	CASEBEER, KRISTINA A	OWNER AS TRUSTEE	

Received by OWRD

MAR 16 2021

Salem, OR

STATE OF OREGON

CERTIFICATION OF VITAL RECORD

OREGON HEALTH AUTHORITY
CENTER FOR HEALTH STATISTICS
CERTIFICATE OF DEATH

840950
I.D. TAG NO.

STATE FILE NUMBER

1. Legal Name First: Kristina Middle: Ann Last: Casebeer		2. Birth Date November 05, 2018	
3. Sex Female	4. Age 76 years	5. Social Security Number [REDACTED]	6. County of Death Deschutes
7. Birthplace August 19, 1942 Portland, Oregon		8. Decedent's Education Associate's degree	
9. Was Decedent of Hispanic Origin? No		10. Decedent's Race(s) White	11. Was Decedent Ever in U.S. Armed Forces? No
12. Residence: Number and Street 63528 Vogt Road		13. City/Town/Village Bend	
14. Residence County Deschutes		15. State or Foreign Country Oregon	16. Zip Code + 4 97701
17. Inside City Limits? Yes		18. Marital Status at Time of Death Married	
19. Spouse's Name Prior to First Marriage Johnny Lee Casebeer		20. Kind of Business/Industry Medical	
21. Usual Occupation Registered Nurse		22. Mother's Name Prior to First Marriage Gloria Huffschmidt	
23. Father's Name Richard Thornton		24. Relationship to Decedent Spouse	
25. Informant's Name J. Lee Casebeer		26. Informant's Address 63528 Vogt Road, Bend, OR 97701	
27. Informant's Telephone Number Not Available		28. Facility Name Partners in Care	
29. Place of Death Hospice Facility		30. City/Town or Location of Death Bend	
31. Date of Death 2075 NE Wyatt Court		32. State Oregon	
33. Method of Disposition Cremation		34. Zip Code + 4 97701	
35. Place of Disposition Autumn Crematory		36. Location Bend, Oregon	
37. Name and Complete Address of Funeral Facility Autumn Funerals, Bend 61555 Parrell Rd, Bend, Oregon 97702			
38. Date of Disposition TBD		39. Funeral Director's Signature Michael R. McNeil	
40. Registrar's Signature Kelly A. Sukerman		41. OR License Number CO-3893	
42. Date Received November 18, 2018		43. Local File Number 3168	
44. Amendment		45. Amendment	
46. Was case referred to Medical Examiner? <input checked="" type="checkbox"/> Yes <input type="checkbox"/> No		47. Autopsy? <input type="checkbox"/> Yes <input checked="" type="checkbox"/> No	
48. Were autopsy findings deemed to complete the cause of death? <input type="checkbox"/> Yes <input checked="" type="checkbox"/> No		49. Time of Death 0850	
50. Enter the chain of events - diseases, injuries, or complications - that directly caused the death. DO NOT ENTER TERMINAL EVENTS such as cardiac arrest, respiratory arrest or ventilator fibrillation without knowing the etiology. DO NOT ABBREVIATE.			
51. Final disease or condition resulting in death - sequentially list conditions, if any, leading to the cause listed on line 50. ENTER THE UNDERLYING CAUSE LAST (disease or injury that initiated the events resulting in death).		52. IMMEDIATE CAUSE Pancreatic cancer	
53. Other significant conditions contributing to death, but not resulting in the underlying cause given above.		54. Approximate Interval Year	
55. Manner of Death: <input type="checkbox"/> Natural <input type="checkbox"/> Homicide <input type="checkbox"/> Undetermined <input type="checkbox"/> Suicide <input type="checkbox"/> Poisoning		56. If Female: <input type="checkbox"/> Not pregnant within past year <input type="checkbox"/> Not pregnant, but pregnant 43 days to 1 year before death <input type="checkbox"/> Pregnant at time of death <input type="checkbox"/> Unknown a pregnant within the past year <input type="checkbox"/> Not pregnant, but pregnant within 43 days before death	
57. Date of Injury (month & year)		58. Time of Injury	
59. Location of Injury (Block & Street or RFD No., City/Town, State, Zip + 4)		60. Place of Injury (e.g., Decedent's home, construction site, restaurant, wooded area)	
61. Describe how injury occurred		62. If transportation injury, specify: <input type="checkbox"/> Driver/Operator <input type="checkbox"/> Passenger <input type="checkbox"/> Pedestrian <input type="checkbox"/> Other (Specify)	
63. Name and Address of Certifier (Last, First & Middle or RFD No., City/Town, State, Zip + 4) Mary Manfredi 929 Sw Simpson ave Bend, OR 97702			
64. Name and Title of Attending Physician if Other than Certifier			
65. Title of Certifier Mary Manfredi, MD		66. License Number MD 26327	
67. Medical Certifier - To the best of my knowledge, death occurred at the time, date, and place, and due to the cause(s) and manner stated.		68. Date Signed (month & year) 11/18/2018	
69. Medical Examiner - On the basis of examination, and/or investigation, in my opinion, death occurred at the time, date, and place, and due to the cause(s) and manner stated.		70. Amendment	

7087446
TO BE COMPLETED BY FUNERAL FACILITY

TO BE COMPLETED BY MEDICAL CERTIFIER

COPY

Received by OWRD

MAR 16 2021

Salem, OR


COPY

I CERTIFY THAT THIS IS A TRUE AND CORRECT COPY OF THE ORIGINAL CERTIFICATE ON FILE OR THE VITAL RECORDS FACTS ON FILE IN THE OREGON CENTER FOR HEALTH STATISTICS.

DATE ISSUED: NOV 13 2010

THIS COPY IS NOT VALID WITHOUT INTEGRAL STATE SEAL AND SIGNATURE.

Kimberly A. Woodward
JENNIFER A. WOODWARD, Ph.D.
STATE REGISTRAR



45-2DP (01/08)

Part 3 of 4 – Place of Use – Lessor Information and Signatures

**Complete Table 1 Identify water right(s) proposed to be leased instream
Provide a separate Part 3 for each Lessor (water right interest holder/landowner)**

Table 1

Irrigation District or other Water Purveyor Name: Central Oregon Irrigation District

Specify Water Right, Priority Date, point of diversion(s) (POD), place of use, tax lot, gov't lot/DLC, acres to be leased, original use type, certificate page number, and any previous lease.

If not enough room below, you may add rows (see instructions) or create a spreadsheet/table (matching Table 1) and attach.
Any attached table should include reference to the Lessor.

Water Right #	Priority Date	POD #	Twp		Rng		Sec	Q-Q		Tax Lot	Gov't Lot/DLC #	Acres	Use	Page #	Previous Lease #
94956	10/31/1900	11	16	S	12	E	12	SE	NW	400		4.12	Irrig	31	IL-1817

Any additional information about the right: _____

Farm Deferral Tax Status: Counties make the determination of whether a property qualifies for the farm use assessment without consideration of whether the lands have an associated water right which is leased instream. If you have questions regarding the farm use assessment you should contact your local county assessor. You should contact your County for any weed ordinance and management requirements.

The undersigned declare:

1. I/We agree during the term of this lease to suspend use of water allowed under the water right(s) involved in the lease as well as and any other appurtenant primary or supplemental water right(s); and
2. I/We certify are the lessor(s) (water right interest holder) of the water right(s) in Table 1. If not the deeded land owner, I/we have obtained consent from the deeded land owner and/or have provided documentation of authorization to pursue the instream lease; and
3. I/We affirm that the information in this application is true and accurate.

Marie Risenmay
Signature of Lessor

Date: 2/18/21

Printed name (and title): Marie Risenmay Business name, if applicable:

Mailing Address (with state and zip): 7848 SW 61st Street Redmond, OR 97756

Phone number (include area code): 503-930-2460

**E-mail address: marie.risenmay@gmail.com

Received by OWRD

MAR 16 2021

Salem, OR

EXHIBIT C

Received by OWRD

MAR 16 2021

Salem, OR

**Deschutes River Conservancy
Instream Leasing Program**

**Policy Concerning Weeds & Instream Leases
Information on Farm Deferral & Lease Payment**

The Deschutes River Conservancy is dedicated to restoring stream flow and improving water quality in the Deschutes Basin; land stewardship is a component of these goals.

Weed Policy

The DRC expects participants in the Leasing Program will continue to exercise agricultural best management practices on lands enrolled in the Program, particularly with respect to the control of noxious and/or nuisance weeds. Failure to control weeds on leased acres may result in exclusion from Program compensation.

Information and Resources Attached

Farm Deferral Notice

Instream leasing is a beneficial use that protects your water right from forfeiture and allows for compensation for this instream use, but please note that it does not automatically protect against loss of farm use special assessment. Exclusive Farm Use (EFU) zoned lands may still require at least minimal use with the intent to make a profit. It is the landowner's responsibility to know their tax assessment status and qualifying uses.

Information and Resources Attached

Donated Leases: One year and multi-year leases of less than 10 acres, leases with public entities, leases submitted after the due date, and leases with verified weed complaints are not paid a per acre or per acre-foot rate by the DRC.

I, Marie Risenmay understand the DRC weed policy and have
Print Name
been informed about farm deferral and donations.

Signature: Marie Risenmay Date: 2/26/21

This form must be signed and returned with state lease form.

Part 3 of 4 – Place of Use – Lessor Information and Signatures

**Complete Table 1 Identify water right(s) proposed to be leased instream
Provide a separate Part 3 for each Lessor (water right interest holder/landowner)**

Table 1

Irrigation District or other Water Purveyor Name: Central Oregon Irrigation District													
Specify Water Right, Priority Date, point of diversion(s) (POD), place of use, tax lot, gov't lot/DLC, acres to be leased, original use type, certificate page number, and any previous lease. If not enough room below, you may add rows (see instructions) or create a spreadsheet/table (matching Table 1) and attach. Any attached table should include reference to the Lessor.													
Water Right #	Priority Date	POD #	Twp	Rng	Sec	Q-Q	Tax Lot	Gov't Lot/DLC #	Acres	Use	Page #	Previous Lease #	
94956	10/31/1900	11	16 S	12 E	14	NE NE	100		0.66	Irrig	31	IL-1526/IL-1664/IL-1798	
Any additional information about the right:													
Farm Deferral Tax Status: Counties make the determination of whether a property qualifies for the farm use assessment without consideration of whether the lands have an associated water right which is leased instream. If you have questions regarding the farm use assessment you should contact your local county assessor. You should contact your County for any weed ordinance and management requirements.													

The undersigned declare:

1. I/We agree during the term of this lease to suspend use of water allowed under the water right(s) involved in the lease as well as any other appurtenant primary or supplemental water right(s); and
2. I/We certify are the lessor(s) (water right interest holder) of the water right(s) in Table 1. If not the deeded land owner, I/we have obtained consent from the deeded land owner and/or have provided documentation of authorization to pursue the instream lease; and
3. I/We affirm that the information in this application is true and accurate.

Patricia Moyer
Signature of Lessor

Date: 2/10/2021

Printed name (and title): Patricia Moyer Business name, if applicable:
Mailing Address (with state and zip): 21555 Young Ave Bend, OR 97703
Phone number (include area code): 541-389-2878 **E-mail address: none

Received by OWRD

MAR 16 2021

Salem, OR

Received by OWRD

MAR 16 2021

Salem, OR

EXHIBIT C

**Deschutes River Conservancy
Instream Leasing Program**

**Policy Concerning Weeds & Instream Leases
Information on Farm Deferral & Lease Payment**

The Deschutes River Conservancy is dedicated to restoring stream flow and improving water quality in the Deschutes Basin; land stewardship is a component of these goals.

Weed Policy

The DRC expects participants in the Leasing Program will continue to exercise agricultural best management practices on lands enrolled in the Program, particularly with respect to the control of noxious and/or nuisance weeds. Failure to control weeds on leased acres may result in exclusion from Program compensation.

Information and Resources Attached

Farm Deferral Notice

Instream leasing is a beneficial use that protects your water right from forfeiture and allows for compensation for this instream use, but please note that it does not automatically protect against loss of farm use special assessment. Exclusive Farm Use (EFU) zoned lands may still require at least minimal use with the intent to make a profit. It is the landowner's responsibility to know their tax assessment status and qualifying uses.

Information and Resources Attached

Donated Leases: One year and multi-year leases of less than 10 acres, leases with public entities, leases submitted after the due date, and leases with verified weed complaints are not paid a per acre or per acre-foot rate by the DRC.

I, Patricia Moyer understand the DRC weed policy and have
Print Name
been informed about farm deferral and donations.

Signature: Patricia Moyer Date: 2/10/2021

This form must be signed and returned with state lease form.

Part 3 of 4 – Place of Use – Lessor Information and Signatures

**Complete Table 1 Identify water right(s) proposed to be leased instream
Provide a separate Part 3 for each Lessor (water right interest holder/landowner)**

Table 1

Irrigation District or other Water Purveyor Name: Central Oregon Irrigation District

Specify Water Right, Priority Date, point of diversion(s) (POD), place of use, tax lot, gov't lot/DLC, acres to be leased, original use type, certificate page number, and any previous lease.
If not enough room below, you may add rows (see instructions) or create a spreadsheet/table (matching Table 1) and attach.
Any attached table should include reference to the Lessor.

Water Right #	Priority Date	POD #	Twp	Rng	Sec	Q-Q	Tax Lot	Gov't Lot/DLC #	Acres	Use	Page #	Previous Lease #
94956	10/31/1900	11	16 S	12 E	15	NW NE	400		6.1	Irrig	31	IL-1803/m/IL-1040/IL-1716/IL-1798

Any additional information about the right: _____

Farm Deferral Tax Status: Counties make the determination of whether a property qualifies for the farm use assessment without consideration of whether the lands have an associated water right which is leased instream. If you have questions regarding the farm use assessment you should contact your local county assessor. You should contact your County for any weed ordinance and management requirements.

The undersigned declare:

1. I/We agree during the term of this lease to suspend use of water allowed under the water right(s) involved in the lease as well as any other appurtenant primary or supplemental water right(s); and
2. I/We certify are the lessor(s) (water right interest holder) of the water right(s) in Table 1. If not the deeded land owner, I/we have obtained consent from the deeded land owner and/or have provided documentation of authorization to pursue the instream lease; and
3. I/We affirm that the information in this application is true and accurate.

James Patrick Kehoe Date: 2-17-21
Signature of Lessor

Printed name (and title): James Patrick Kehoe Business name, if applicable:
Mailing Address (with state and zip): 21045 Young Ave Bend, OR 97703
Phone number (include area code): 503-545-0803 **E-mail address: Pat.Kehoe@fortisconstruction.com

Received by OWRD

MAR 16 2021

Salem, OR

Leila Kehoe
Signature of Lessor

Date: 2-17-21

Printed name (and title): Leila Kehoe Business name, if applicable:

Mailing Address (with state and zip): 21045 Young Ave Bend, OR 97703

Phone number (include area code): 503-545-0803 **E-mail address: Pat.Kehoe@fortisconstruction.com

Received by OWRD

MAR 16 2021

Salem, OR

EXHIBIT C

**Deschutes River Conservancy
Instream Leasing Program**

Received by OWRD

MAR 16 2021

**Policy Concerning Weeds & Instream Leases
Information on Farm Deferral & Lease Payment**

Salem, OR

The Deschutes River Conservancy is dedicated to restoring stream flow and improving water quality in the Deschutes Basin; land stewardship is a component of these goals.

Weed Policy

The DRC expects participants in the Leasing Program will continue to exercise agricultural best management practices on lands enrolled in the Program, particularly with respect to the control of noxious and/or nuisance weeds. Failure to control weeds on leased acres may result in exclusion from Program compensation.

Information and Resources Attached

Farm Deferral Notice

Instream leasing is a beneficial use that protects your water right from forfeiture and allows for compensation for this instream use, but please note that it does not automatically protect against loss of farm use special assessment. Exclusive Farm Use (EFU) zoned lands may still require at least minimal use with the intent to make a profit. It is the landowner's responsibility to know their tax assessment status and qualifying uses.

Information and Resources Attached

Donated Leases: One year and multi-year leases of less than 10 acres, leases with public entities, leases submitted after the due date, and leases with verified weed complaints are not paid a per acre or per acre-foot rate by the DRC.

I, JAMES PATRICK KATHOE understand the DRC weed policy and have
Print Name
been informed about farm deferral and donations.

Signature: JAMES PATRICK KATHOE Date: 2.17.21

This form must be signed and returned with state lease form.



Part 3 of 4 - Place of Use - Lessor Information and Signatures

Complete Table 1 Identify water right(s) proposed to be leased in stream
Provide a separate Part 3 for each Lessor (water right interest holder/landowner)

Table 1
Irrigation District or other Water Purveyor Name: Central Oregon Irrigation District
Specify Water Right, Priority Date, point of diversion(s) (POD), place of use, tax lot, gov't lot/DLC, acres to be leased, original use type, certificate page number, and any previous lease.
If not enough room below, you may add rows (see instructions) or create a spreadsheet table (matching Table 1) and attach. Any attached table should include reference to the Lessor.

Water Right #	Priority Date	POD #	Top	Run	Sec	Q/Q	Tax Lot	Gov't Lot/DLC #	Acres	Use	Page #	Previous Lease #	
94956	10/31/1900	11	17	S	12	E	15	SE NW	1400	0.12	Irrig	36	none

Any additional information about the right:
Farm Deferral Tax Status: Counties make the determination of whether a property qualifies for the farm use assessment without consideration of whether the lands have an associated water right which is leased in stream. If you have questions regarding the farm use assessment you should contact your local county assessor. You should contact your County for any weed ordinance and management requirements.

- The undersigned declare:
1. I We agree during the term of this lease, to suspend use of water allowed under the water right(s) involved in the lease as well as and any other appurtenant primary or supplemental water right(s); and
 2. I We certify are the Lessor(s) (water right interest holder) of the water right(s) in Table 1. If not the deced landowner, I we have obtained consent from the deced land owner and/or have provided documentation of authorization to pursue the in stream lease; and
 3. I We affirm that the information in this application is true and accurate.

[Signature] Date: 2/22/21
Signature of Lessor

Printed name (and title): Eldon Gilstrap Business name, if applicable
Mailing Address (with suite and zip): 20155 Scottsdale Drive Bend, OR 97701
Phone number (include area code): 541.639.2113 **E-mail address: egilstrap@gmail.com

[Signature] Date: 2/22/21
Signature of Lessor

Printed name (and title): Cammy Gilstrap Business name, if applicable
Mailing Address (with suite and zip): 20155 Scottsdale Drive Bend, OR 97701
Phone number (include area code): 541.639.2113 **E-mail address: cgilstrap@gmail.com

District to email lease Application to: oir@owrd.org

Page



COID_Weed_Far
m Defe...21.pdf

Received by OWRD

MAR 16 2021

Salem, OR

EXHIBIT C

Received by OWRD

**Deschutes River Conservancy
Instream Leasing Program**

MAR 16 2021

**Policy Concerning Weeds & Instream Leases
Information on Farm Deferral & Lease Payment**

Salem, OR

The Deschutes River Conservancy is dedicated to restoring stream flow and improving water quality in the Deschutes Basin; land stewardship is a component of these goals.

Weed Policy

The DRC expects participants in the Leasing Program will continue to exercise agricultural best management practices on lands enrolled in the Program, particularly with respect to the control of noxious and/or nuisance weeds. Failure to control weeds on leased acres may result in exclusion from Program compensation.

Information and Resources Attached


Farm Deferral Notice

Instream leasing is a beneficial use that protects your water right from forfeiture and allows for compensation for this instream use, but please note that it does not automatically protect against loss of farm use special assessment. Exclusive Farm Use (EFU) zoned lands may still require at least minimal use with the intent to make a profit. It is the landowner's responsibility to know their tax assessment status and qualifying uses.

Information and Resources Attached

Donated Leases: One year and multi-year leases of less than 10 acres, leases with public entities, leases submitted after the due date, and leases with verified weed complaints are not paid a per acre or per acre-foot rate by the DRC.

I, Evelyn G. Kistner understand the DRC weed policy and have
Print Name
been informed about farm deferral and donations.

Signature:  Date: 2-22-21

This form must be signed and returned with state lease form.

Part 3 of 4 – Place of Use – Lessor Information and Signatures

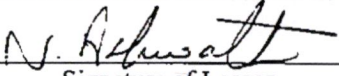
**Complete Table 1 Identify water right(s) proposed to be leased instream
Provide a separate Part 3 for each Lessor (water right interest holder/landowner)**

Table 1

Irrigation District or other Water Purveyor Name: Central Oregon Irrigation District															
Specify Water Right, Priority Date, point of diversion(s) (POD), place of use, tax lot, gov't lot/DLC, acres to be leased, original use type, certificate page number, and any previous lease. If not enough room below, you may add rows (see instructions) or create a spreadsheet/table (matching Table 1) and attach. Any attached table should include reference to the Lessor.															
Water Right #	Priority Date	POD #	Twp		Rng		Sec	Q-Q		Tax Lot	Gov't Lot/DLC #	Acres	Use	Page #	Previous Lease #
94956	10/31/1900	11	17	S	12	E	15	SE	NW	1500		0.67	Irrig	36	none
Any additional information about the right:															
Farm Deferral Tax Status: Counties make the determination of whether a property qualifies for the farm use assessment without consideration of whether the lands have an associated water right which is leased instream. If you have questions regarding the farm use assessment you should contact your local county assessor. You should contact your County for any weed ordinance and management requirements.															


The undersigned declare:

1. I/We agree during the term of this lease to suspend use of water allowed under the water right(s) involved in the lease as well as and any other appurtenant primary or supplemental water right(s); and
2. I/We certify are the lessor(s) (water right interest holder) of the water right(s) in Table 1. If not the deeded land owner, I/we have obtained consent from the deeded land owner and/or have provided documentation of authorization to pursue the instream lease; and
3. I/We affirm that the information in this application is true and accurate.


Signature of Lessor

Date: 2/14/21

Printed name (and title): Ashwath Nagaraj Business name, if applicable:
Mailing Address (with state and zip): 25769 Elena Rd Los Altos, CA 94022
Phone number (include area code): 650-823-8570 **E-mail address: ashwath.nagaraj@gmail.com


Signature of Lessor

Date: 2/13/21

Printed name (and title): Vileena Nagaraj Business name, if applicable:
Mailing Address (with state and zip): 25769 Elena Rd Los Altos, CA 94022
Phone number (include area code): 650-823-8570 **E-mail address: ashwath.nagaraj@gmail.com

Received by OWRD

MAR 16 2021

Salem, OR

EXHIBIT C

Received by OWRD

**Deschutes River Conservancy
Instream Leasing Program**

MAR 16 2021

**Policy Concerning Weeds & Instream Leases
Information on Farm Deferral & Lease Payment**

Salem, OR

The Deschutes River Conservancy is dedicated to restoring stream flow and improving water quality in the Deschutes Basin; land stewardship is a component of these goals.

Weed Policy

The DRC expects participants in the Leasing Program will continue to exercise agricultural best management practices on lands enrolled in the Program, particularly with respect to the control of noxious and/or nuisance weeds. Failure to control weeds on leased acres may result in exclusion from Program compensation.

Information and Resources Attached

Farm Deferral Notice

Instream leasing is a beneficial use that protects your water right from forfeiture and allows for compensation for this instream use, but please note that it does not automatically protect against loss of farm use special assessment. Exclusive Farm Use (EFU) zoned lands may still require at least minimal use with the intent to make a profit. It is the landowner's responsibility to know their tax assessment status and qualifying uses.

Information and Resources Attached


Donated Leases: One year and multi-year leases of less than 10 acres, leases with public entities, leases submitted after the due date, and leases with verified weed complaints are not paid a per acre or per acre-foot rate by the DRC.

ASHWATH NAGARAJ

I, VILEENA NAGARAJ understand the DRC weed policy and have
Print Name
been informed about farm deferral and donations.

N. Ashwath

2/14/21

Signature:  Date: 2/13/21

This form must be signed and returned with state lease form.

Part 4 of 4 – Water Right and Instream Use Information

Use a separate Part 4 for each water right to be leased instream

Table 2

Use Table 2 to illustrate the totals for the water right proposed to be leased instream (based on Part 3 of 4) **Water Right #94956**

Total rate and volume by priority date, POD, use and acreage as appropriate considering the right to be leased. If not enough room below, you may add rows (see instructions) or create a spreadsheet (matching Table 2 and clearly labeled) and attach.
(cfs = cubic feet per second and af = acre-feet)

Priority Date	POD #	Use	Acres	Other Information (such as conditions/limitations on the right)	Rate (cfs)	Volume (af)
10/31/1900	11	Irrig	110.91	Season 1 Rate/Total Volume	1.265	1045.98
10/31/1900	11	Irrig	110.91	Season 2 Rate	1.726	
10/31/1900	11	Irrig	110.91	Season 3 Rate	2.353	
12/02/1907	11	Irrig	110.91	Season 3 Rate		

Total af from storage, if applicable: _____ AF or N/A

If the POD is not described on the certificate or, if there is more than one POD listed on the certificate, then the specific POD must be described:

Table 3

Instream Use created by the lease	River Basin: <u>Deschutes</u>	River/Stream Name: <u>Deschutes River, tributary to Columbia River</u>				
Proposed Instream Reach: <input checked="" type="checkbox"/> A reach typically begins at the POD and ends at the mouth of the source stream: From the POD to <u>RM 120, Lake Billy Chinook</u>		Or Proposed Instream Point: <input type="checkbox"/> Instream use protected at the POD				
OR <input type="checkbox"/> Please check this box if you are not sure of the proposed reach and want water to be protected within a reach below the POD, if possible. If no reach is identified or the above box is not checked, and there is only one POD listed on the water right, the lease may be processed to be protected at the POD.)						
Instream Portion: May not exceed the maximum rate/volume for the right (identified in Table 2) Use the table 3 to illustrate the instream rate, volume and instream period by priority date, POD, Use and acreage, as appropriate. If not enough room below, you may add rows (see instructions) or create a spreadsheet (clearly labeled and matching the below portion of Table 3) and attach.						
Priority date	POD #	Use	Acres	Proposed Instream Period	Instream Rate (cfs)	Total instream volume (af)
10/31/1900	11	Irrig	110.91	Season 1 Rate/Total Volume	0.763	604.51
10/31/1900	11	Irrig	110.91	Season 2 Rate	1.017	
10/31/1900	11	Irrig	110.91	Season 3 Rate	1.883	
OR <input type="checkbox"/>						
<input checked="" type="checkbox"/> Yes <input type="checkbox"/> N/A Conditions to avoid enlargement or injury to other water rights, if any, or other limitations: list here <u>The instream flow will be allocated on a daily average basis up to the described rate from April 1 through October 26</u> Note: The Department may identify additional conditions to prevent injury and/or enlargement.						
Any additional information about the proposed instream use: <u>Instream as mitigation project</u>						Received by OWRD
						MAR 16 2021

Revised: 04/13/2020

This calculator is primarily designed to facilitate the calculation of how much water may be protected instream through instream leases and transfers. However, the calculator can also be used to determine the rate and duty associated with other transfers and cancellations. For questions regarding its use, please contact Laura Wilke at 503-986-0884.

Enter Total Number of Acres Involved from POD #1 (CO Canal)

Enter Total Number of Acres Involved from POD #11 (North Canal, also known as PB Canal)

Rate and duty for the acres by which the water right will be reduced by at the Point of Diversion (POD).

POD #1	October 31, 1900	December 2, 1907	Combined
Season 1 Rate (CFS)	0.000		
Season 2 Rate (CFS)	0.000		
Season 3 Rate (CFS)	0.000	0.000	0.000
Duty (AF)			0.00

Received by OWRD

MAR 16 2021

Salem, OR

POD #11	October 31, 1900	December 2, 1907	Combined
Season 1 Rate (CFS)	1.265		
Season 2 Rate (CFS)	1.726		
Season 3 Rate (CFS)	2.353	0.942	3.295
Duty (AF)			1,045.98

The transmission loss associated with this right is not transferable or protectable instream. The following tables show the amount of water that is protectable for Instream Leases and Instream Transfers, under the October 31, 1900 priority date. (Please contact the Department if you prefer to protect water instream under the combined October 31, 1900 and December 2, 1907 priority dates.) To prevent enlargement and injury, the instream use has been modified from the authorized season of April 1 through October 31, to April 1 through October 26.

From POD #11 to Lake Billy Chinook	
Season 1 Rate (CFS)	0.763
Season 2 Rate (CFS)	1.017
Season 3 Rate (CFS)	1.883
Maximum Volume (AF)	604.51

DESCHUTES COUNTY SEC.11 T14S R13E

Received by OWRD

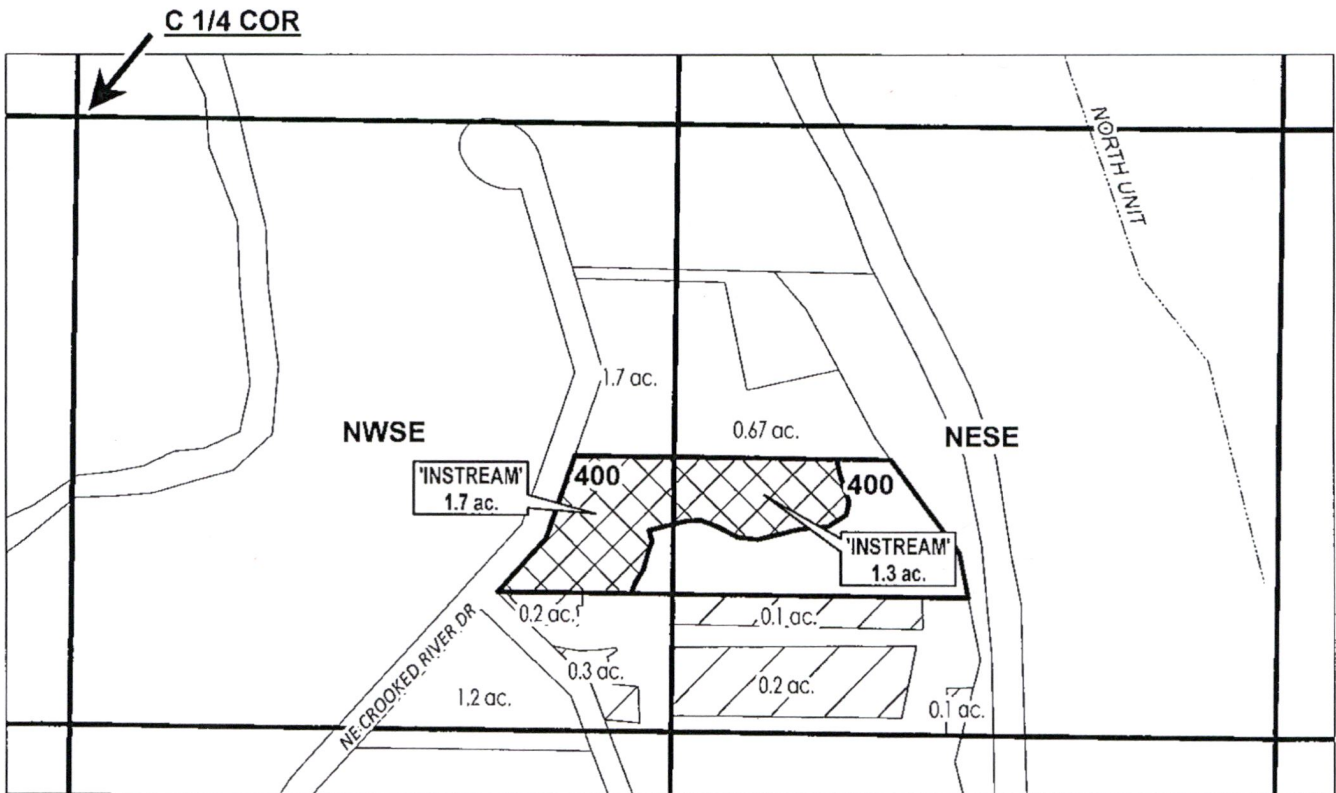
MAR 16 2021

Salem, OR

SCALE - 1" = 400'



NW 1/4 OF THE SE 1/4; NE 1/4 OF THE SE 1/4



# ac.	PARCELS W/ WATER RIGHTS
	INSTREAM LANDS
	EXISTING WATER RIGHTS



APPLICATION FOR 1 YEAR INSTREAM LEASE

NAME: Sheridan, Douglas/Sharon

TAXLOTS #: 400

3.0 ACRES

DATE: 2/4/2021

DESCHUTES COUNTY SEC.11 T14S R13E

Received by OWRD

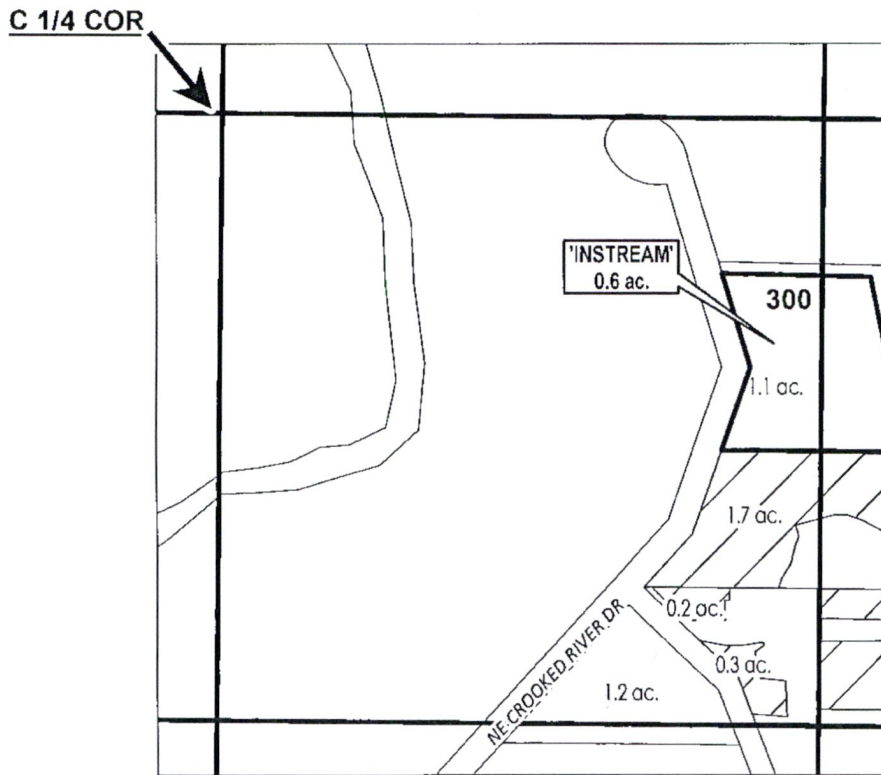
MAR 16 2021

SCALE - 1" = 400'

Salem, OR



NW 1/4 OF THE SE 1/4



# ac.	PARCELS W/ WATER RIGHTS
# ac.	INSTREAM PARCELS
	EXISTING WATER RIGHTS



APPLICATION FOR 1 YEAR INSTREAM LEASE

NAME: Oregon State Parks

TAXLOTS #: 300

0.6 ACRES

DATE: 2/12/2021

DESCHUTES COUNTY SEC.11 T14S R13E

Received by OWRD

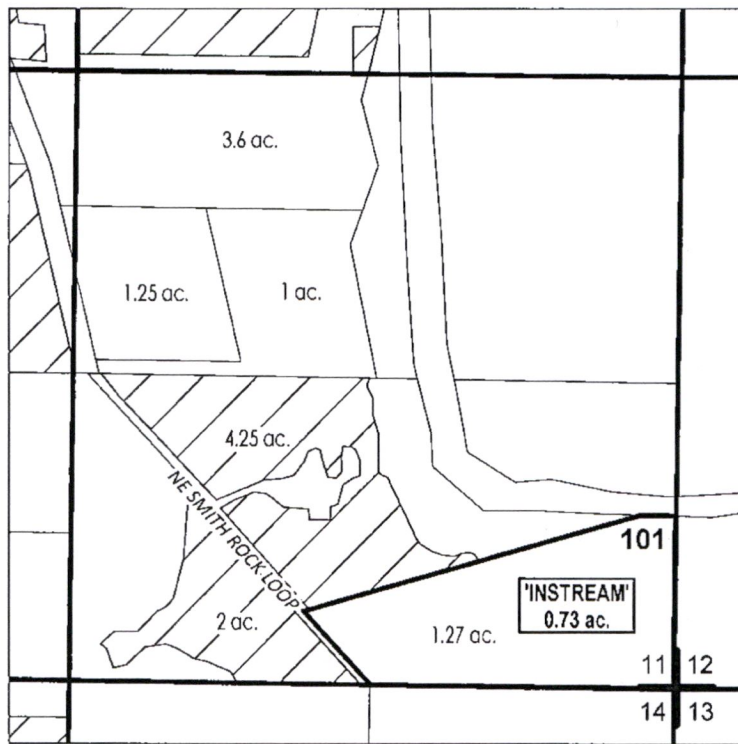
MAR 16 2021

Salem, OR

SCALE - 1" = 400'



SE 1/4 OF THE SE 1/4



# ac.	PARCELS W/ WATER RIGHTS
# ac.	INSTREAM PARCELS
	EXISTING WATER RIGHTS



APPLICATION FOR 1 YEAR INSTREAM LEASE

NAME: Lay, Steven/Julie

TAXLOTS #: 101

0.73 ACRES

DATE: 2/11/2021

**DESCHUTES COUNTY
SEC.13 T14S R13E**

Received by OWRD

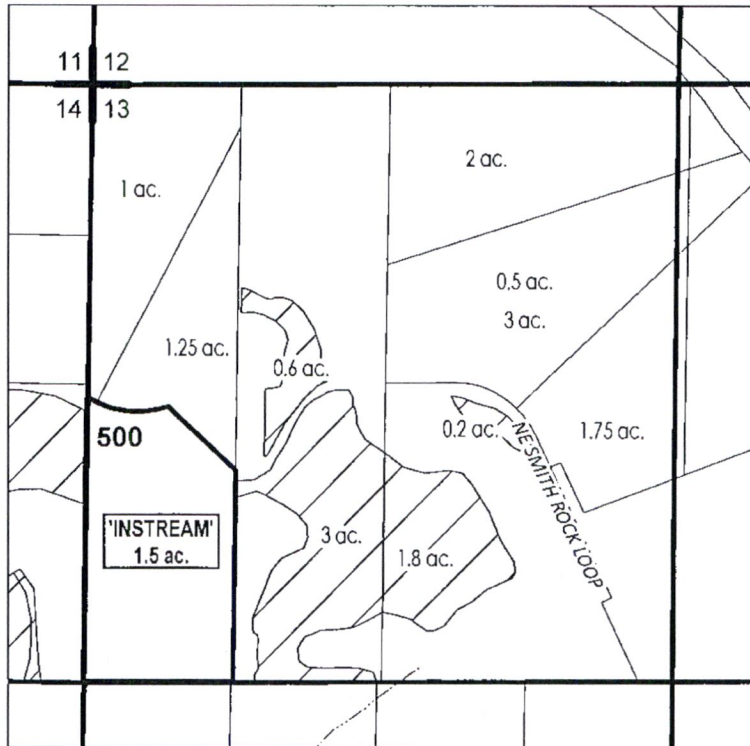
SCALE - 1" = 400'

MAR 16 2021

Salem, OR



NW 1/4 OF THE NW 1/4



# ac.	PARCELS W/ WATER RIGHTS
# ac.	INSTREAM PARCELS
	EXISTING WATER RIGHTS



APPLICATION FOR 1 YEAR INSTREAM LEASE

NAME: Ludmer, Evan/Jessica

TAXLOTS #: 500

1.5 ACRES

DATE: 2/8/2021

**DESCHUTES COUNTY
SEC.14 T14S R13E**

Received by OWRD


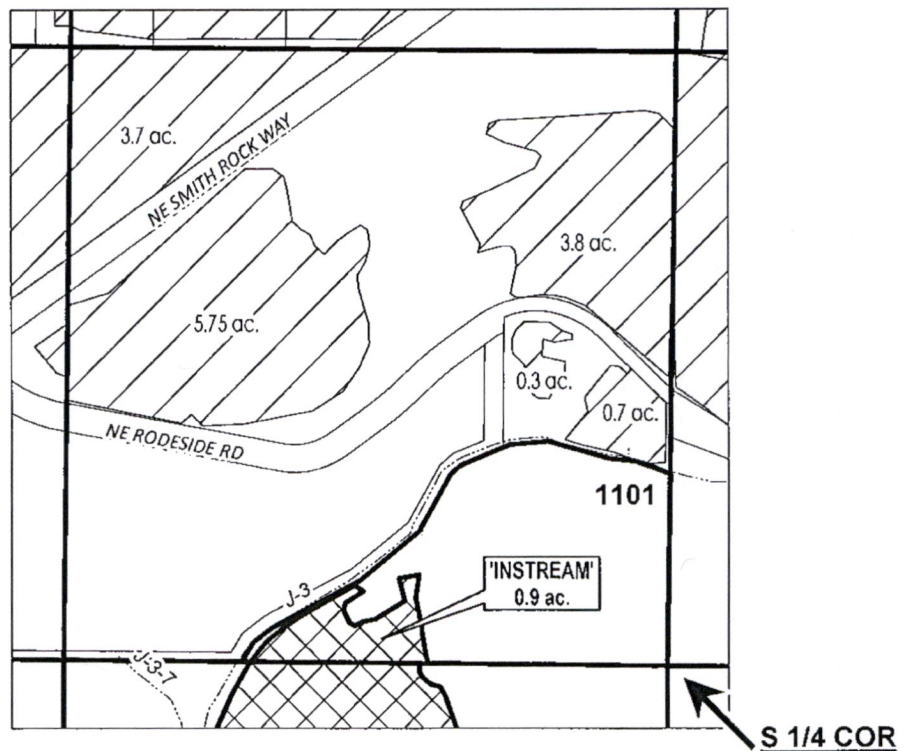
SCALE - 1" = 400'

MAR 16 2021



Salem, OR

SE 1/4 OF THE SW 1/4



APPLICATION FOR 1 YEAR INSTREAM LEASE

NAME: D B Mac, LLC

TAXLOTS #: 1101

0.9 ACRES

DATE: 3/15/2021

**DESCHUTES COUNTY
SEC.23 T14S R13E**

Received by OWRD

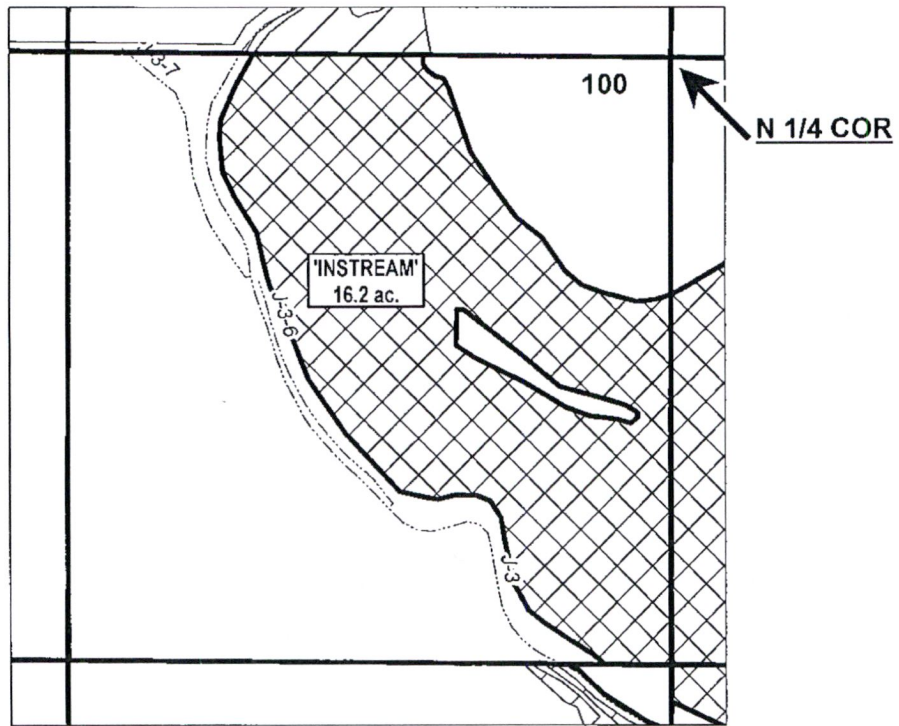
SCALE - 1" = 400'

MAR 16 2021

Salem, OR



NE 1/4 OF THE NW 1/4



	EXISTING WATER RIGHTS
	INSTREAM LANDS



APPLICATION FOR 1 YEAR INSTREAM LEASE

NAME: D B Mac, LLC

TAXLOTS #: 100

16.2 ACRES

DATE: 3/15/2021

DESCHUTES COUNTY SEC.23 T14S R13E

Received by OWRD

SCALE - 1" = 400'

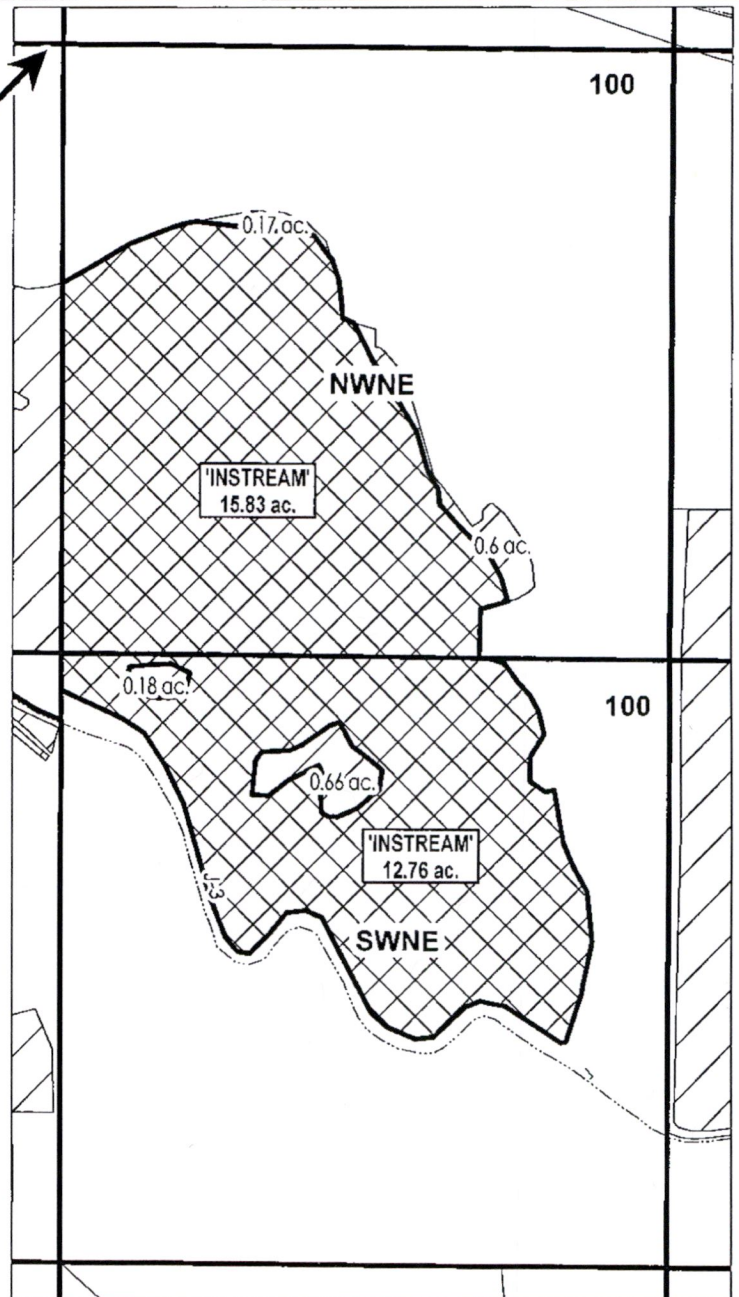
MAR 16 2021



Salem, OR



NW 1/4 OF THE NE 1/4; SW 1/4 OF THE NE 1/4

N 1/4 COR



-  EXISTING WATER RIGHTS
-  INSTREAM LANDS



APPLICATION FOR 1 YEAR INSTREAM LEASE

NAME: D B Mac, LLC

TAXLOTS #: 100

28.59 ACRES

DATE: 3/15/2021

DESCHUTES COUNTY SEC.14 T14S R13E

Received by OWRD

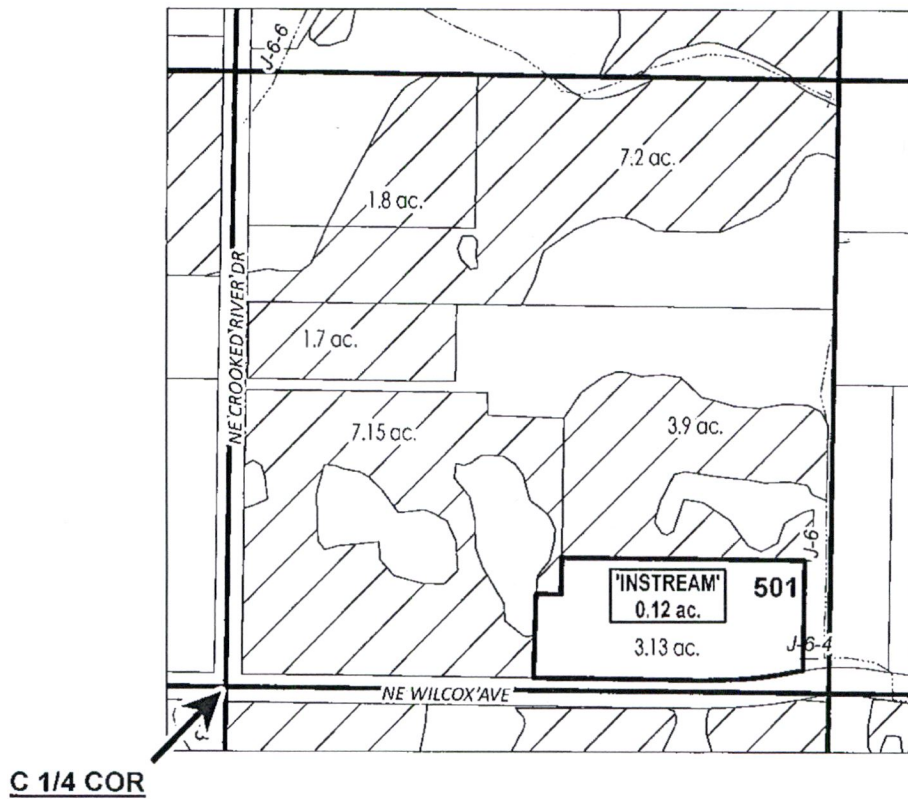
SCALE - 1" = 400'

MAR 16 2021



Salem, OR

SW 1/4 OF THE NE 1/4



# ac.	INSTREAM PARCELS
	EXISTING WATER RIGHTS



APPLICATION FOR 1 YEAR INSTREAM LEASE

NAME: Paul, Hans/Linda

TAXLOTS #: 501

0.12 ACRES

DATE: 2/8/2021

DESCHUTES COUNTY SEC.28 T14S R13E

Received by OWRD

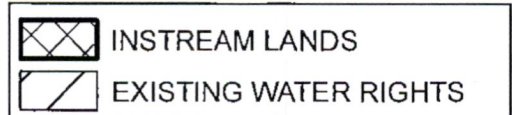
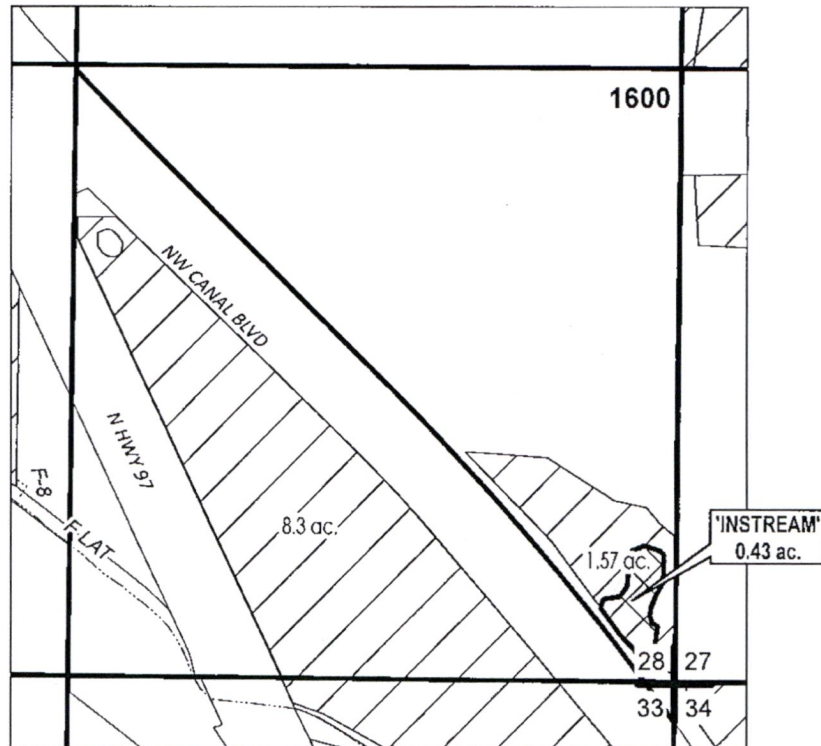
SCALE - 1" = 400'

MAR 16 2021



Salem, OR

SE 1/4 OF THE SE 1/4



APPLICATION FOR 1 YEAR INSTREAM LEASE

NAME: Collins, Dennis/Charla Rae

TAXLOTS #: 1600

0.43 ACRES

DATE: 2/8/2021

DESCHUTES COUNTY SEC.34 T14S R13E

Received by OWRD

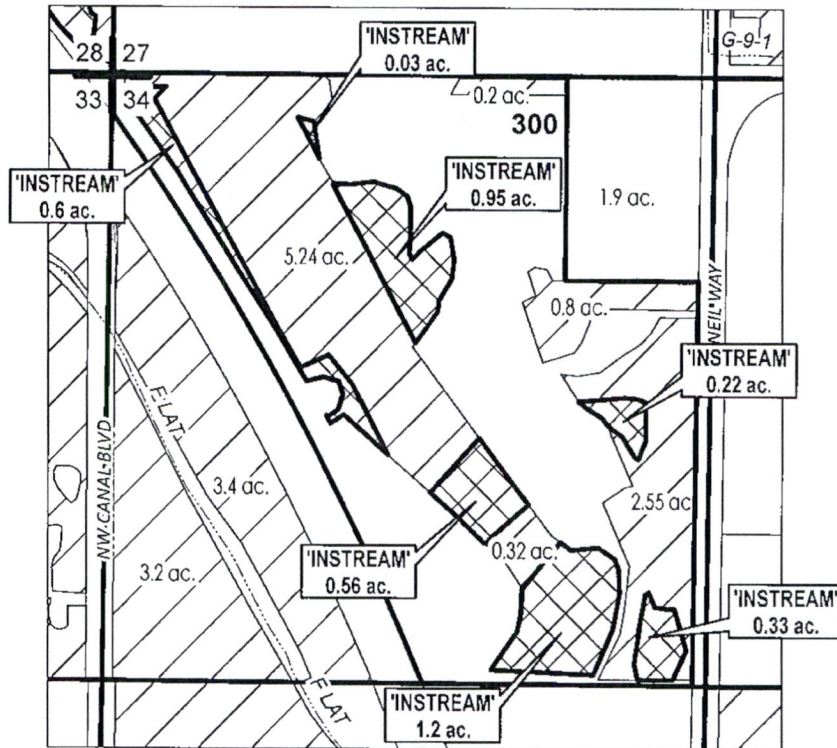
SCALE - 1" = 400'

MAR 16 2021

Salem, OR



NW 1/4 OF THE NW 1/4



# ac.	PARCELS W/ WATER RIGHTS
	INSTREAM LANDS
	EXISTING WATER RIGHTS



APPLICATION FOR 1 YEAR INSTREAM LEASE

NAME: Collins, Dennis/Charla Rae

TAXLOTS #: 300

3.89 ACRES

DATE: 3/15/2021

DESCHUTES COUNTY SEC.12 T15S R12E

Received by OWRD

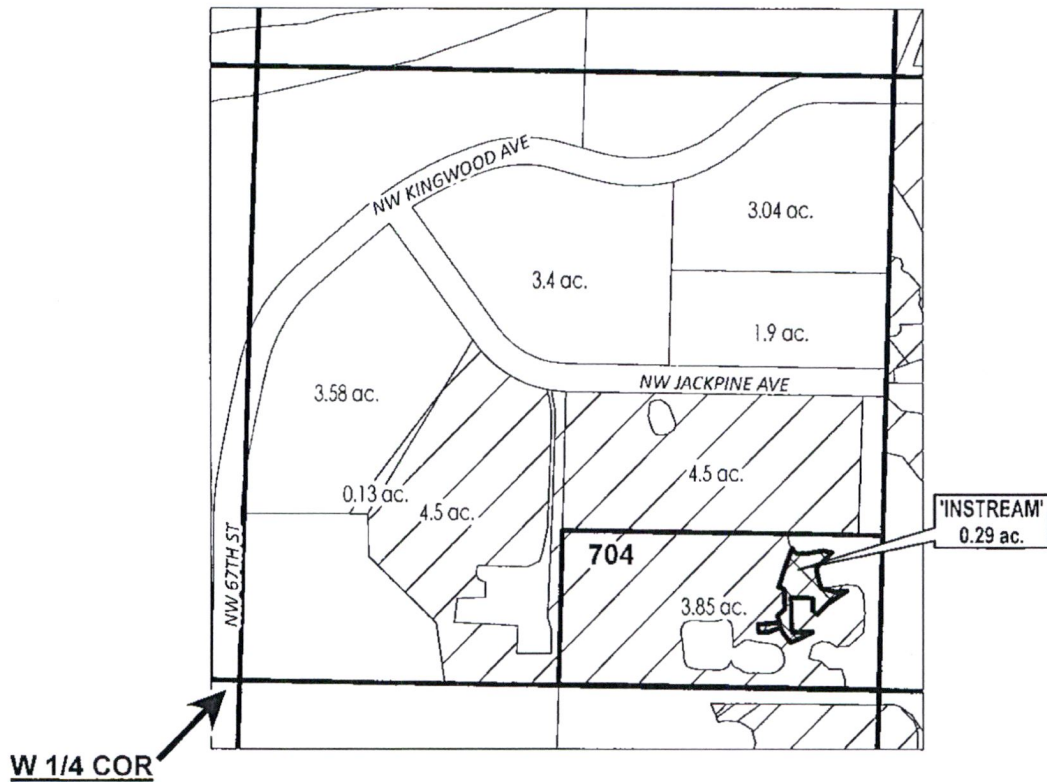
SCALE - 1" = 400'

MAR 16 2021

Salem, OR



SW 1/4 OF THE NW 1/4



# ac.	PARCELS W/ WATER RIGHTS
	INSTREAM LANDS
	EXISTING WATER RIGHTS



APPLICATION FOR 1 YEAR INSTREAM LEASE

NAME: Anderson, Chad/Amy

TAXLOTS #: 704

0.29 ACRES

DATE: 2/3/2021

DESCHUTES COUNTY SEC.03 T15S R13E

Received by OWRD

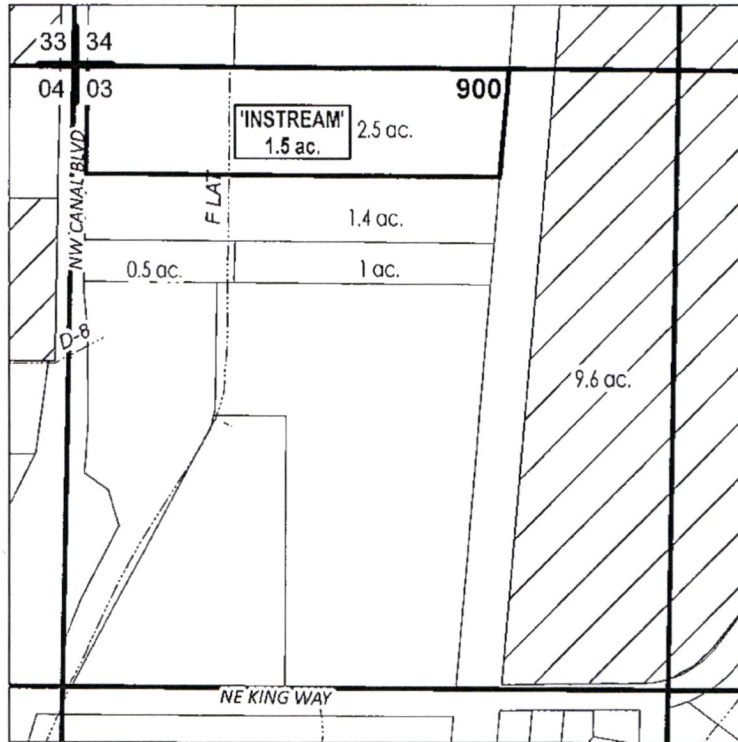
SCALE - 1" = 400'

MAR 16 2021



Salem, OR

NW 1/4 OF THE NW 1/4



# ac.	PARCELS W/ WATER RIGHTS
# ac.	INSTREAM PARCELS
	EXISTING WATER RIGHTS



APPLICATION FOR 1 YEAR INSTREAM LEASE

NAME: Schaffer, Michael

TAXLOTS #: 900

1.5 ACRES

DATE: 2/9/2021

DESCHUTES COUNTY
SEC.05 T15S R13E

Received by OWRD

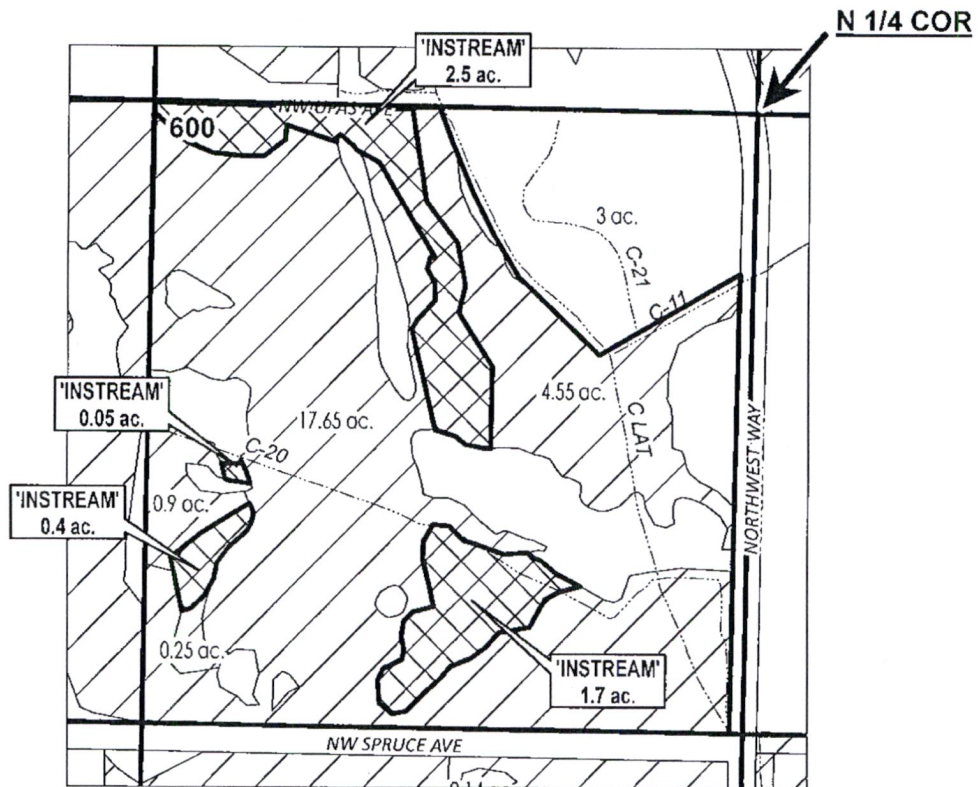
MAR 16 2021

Salem, OR

SCALE - 1" = 400'



NE 1/4 OF THE NW 1/4



# ac.	PARCELS W/ WATER RIGHTS
	EXISTING WATER RIGHTS
	INSTREAM LANDS



APPLICATION FOR 1 YEAR INSTREAM LEASE

NAME: HLM LLC

TAXLOTS #: 600

4.65 ACRES

DATE: 3/15/2021

DESCHUTES COUNTY
SEC.08 T15S R13E

Received by OWRD

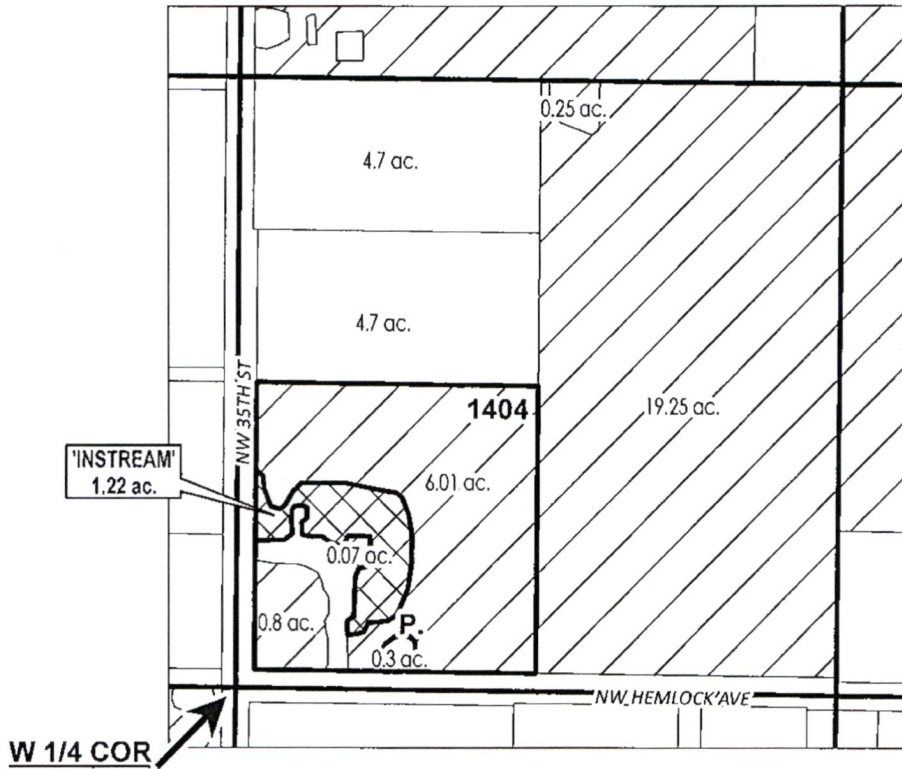
SCALE - 1" = 400'

MAR 16 2021



Salem, OR

SW 1/4 OF THE NW 1/4



	POND
	PARCELS W/ WATER RIGHTS
	EXISTING WATER RIGHTS
	INSTREAM LANDS



APPLICATION FOR 1 YEAR INSTREAM LEASE

NAME: HLM LLC

TAXLOTS #: 1404

1.22 ACRES

DATE: 3/15/2021

DESCHUTES COUNTY SEC.05 T15S R13E

Received by OWRD

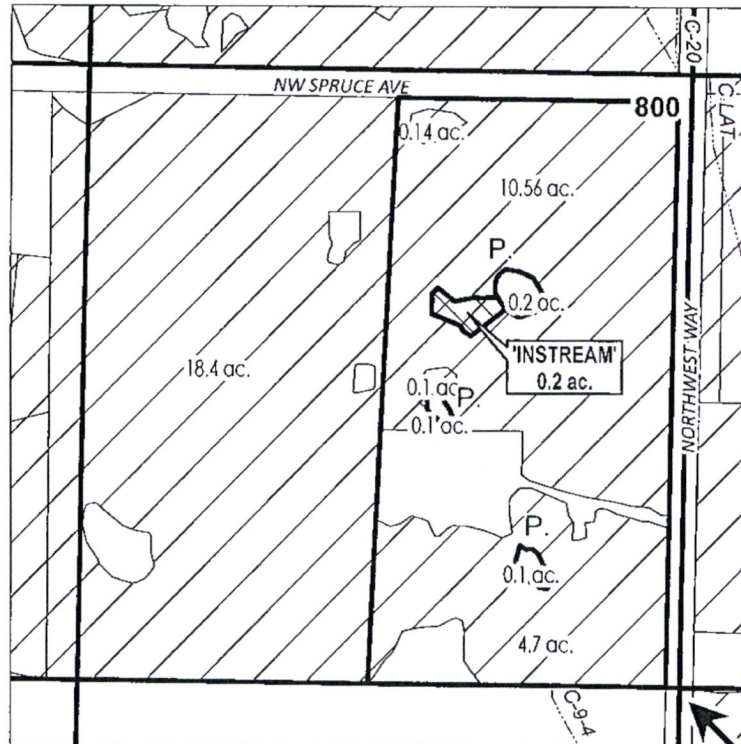
MAR 16 2021

Salem, OR

SCALE - 1" = 400'



SE 1/4 OF THE NW 1/4



C 1/4 COR

	POND
	EXISTING WATER RIGHTS
	INSTREAM LANDS



APPLICATION FOR 1 YEAR INSTREAM LEASE

NAME: Northwest Way Land LLC

TAXLOTS #: 800

0.2 ACRES

DATE: 3/12/2021

DESCHUTES COUNTY SEC.05 T15S R13E

Received by OWRD

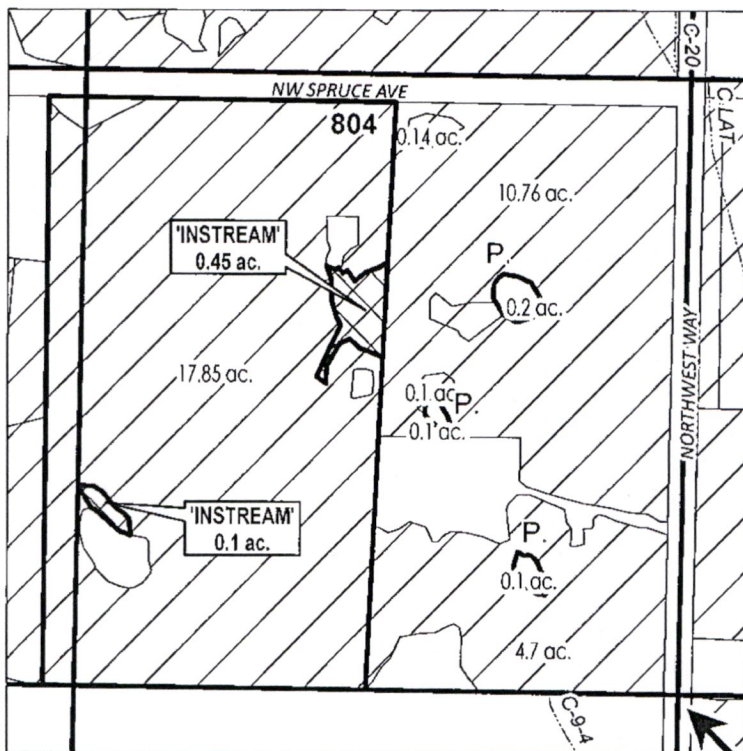
SCALE - 1" = 400'

MAR 16 2021



Salem, OR

SE 1/4 OF THE NW 1/4



C 1/4 COR

	POND
	EXISTING WATER RIGHTS
	INSTREAM LANDS



APPLICATION FOR 1 YEAR INSTREAM LEASE

NAME: Te Amo Despacio LLC

TAXLOTS #: 804

0.55 ACRES

DATE: 3/12/2021

DESCHUTES COUNTY SEC.08 T15S R13E

Received by OWRD

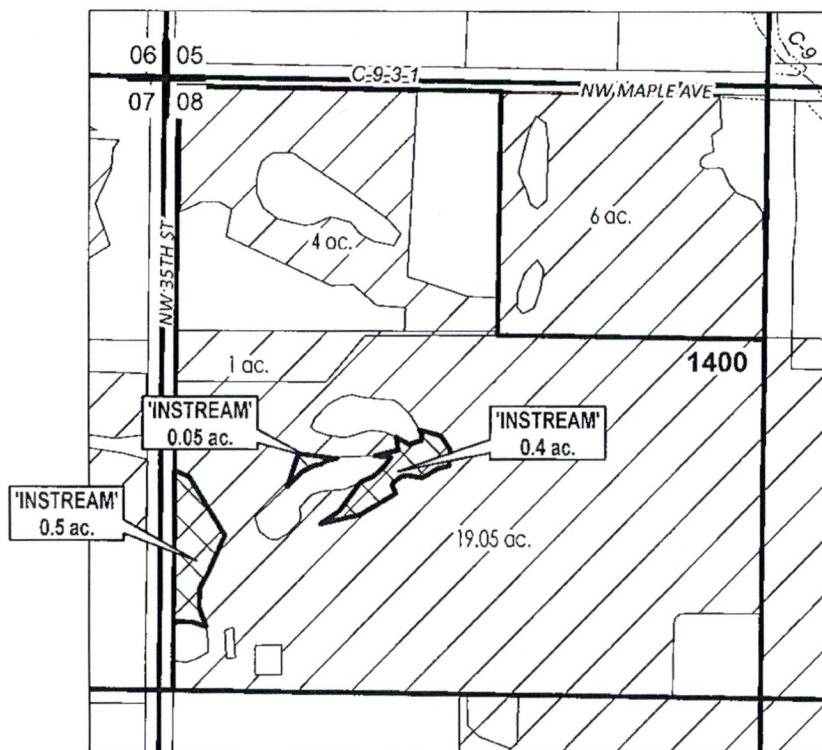
SCALE - 1" = 400'



MAR 16 2021



Salem, OR

NW 1/4 OF THE NW 1/4



	EXISTING WATER RIGHTS
	INSTREAM LANDS



APPLICATION FOR 1 YEAR INSTREAM LEASE

NAME: Te Amo Despacio LLC

TAXLOTS #: 1400

0.95 ACRES

DATE: 3/15/2021

DESCHUTES COUNTY SEC.08 T15S R13E

SCALE - 1" = 400'

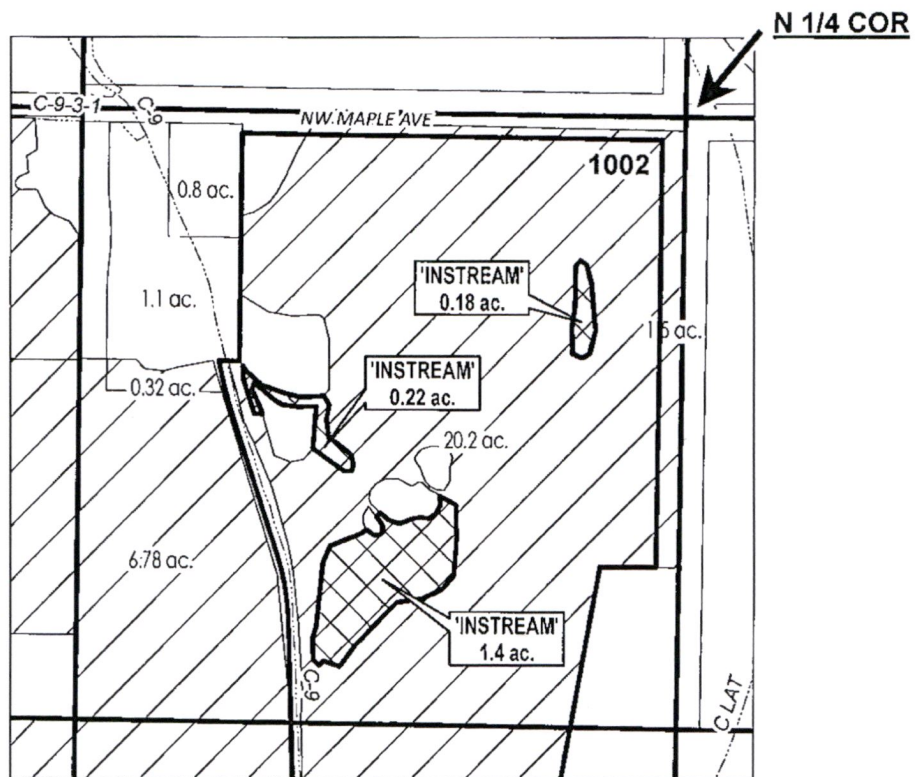


NE 1/4 OF THE NW 1/4

Received by OWRD

MAR 16 2021

Salem, OR



# ac.	PARCELS W/ WATER RIGHTS
	EXISTING WATER RIGHTS
	INSTREAM LANDS



APPLICATION FOR 1 YEAR INSTREAM LEASE

NAME: Te Amo Despacio LLC/ Anderson, Terry/Candice

TAXLOTS #: 1002

1.8 ACRES

DATE: 3/15/2021

DESCHUTES COUNTY SEC.07 T15S R13E

Received by OWRD

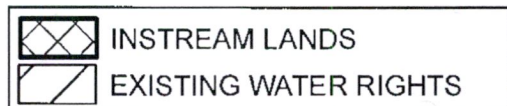
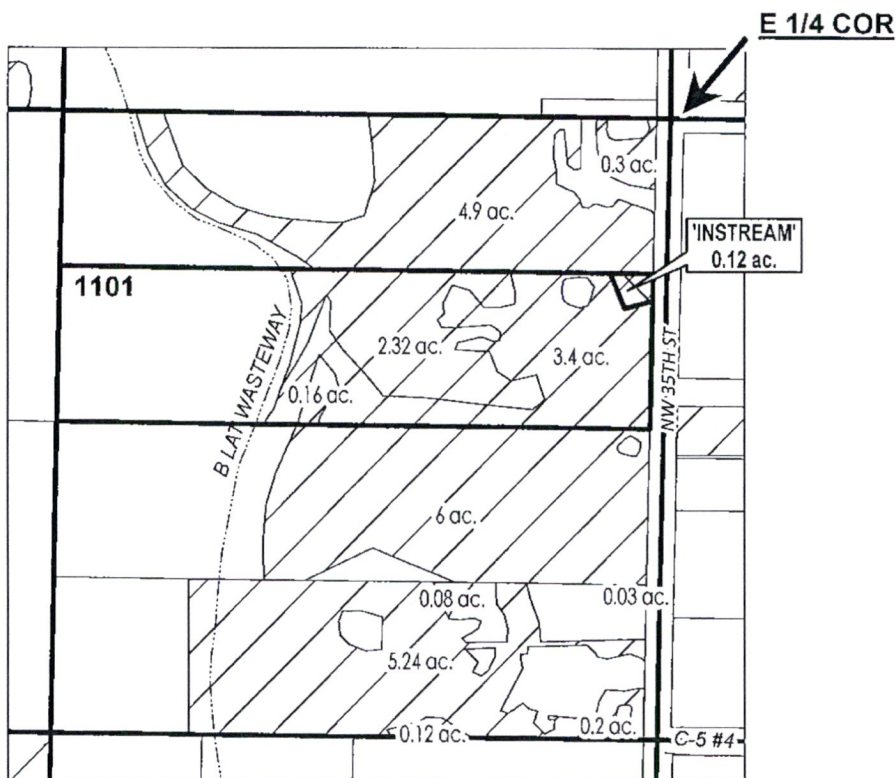
SCALE - 1" = 400'

MAR 16 2021



Salem, OR

NE 1/4 OF THE SE 1/4



APPLICATION FOR 1 YEAR INSTREAM LEASE

NAME: Marilyn Leithauser Trust

TAXLOTS #: 1101

0.12 ACRES

DATE: 2/11/2021

DESCHUTES COUNTY SEC.08 T15S R13E

Received by OWRD

SCALE - 1" = 400'

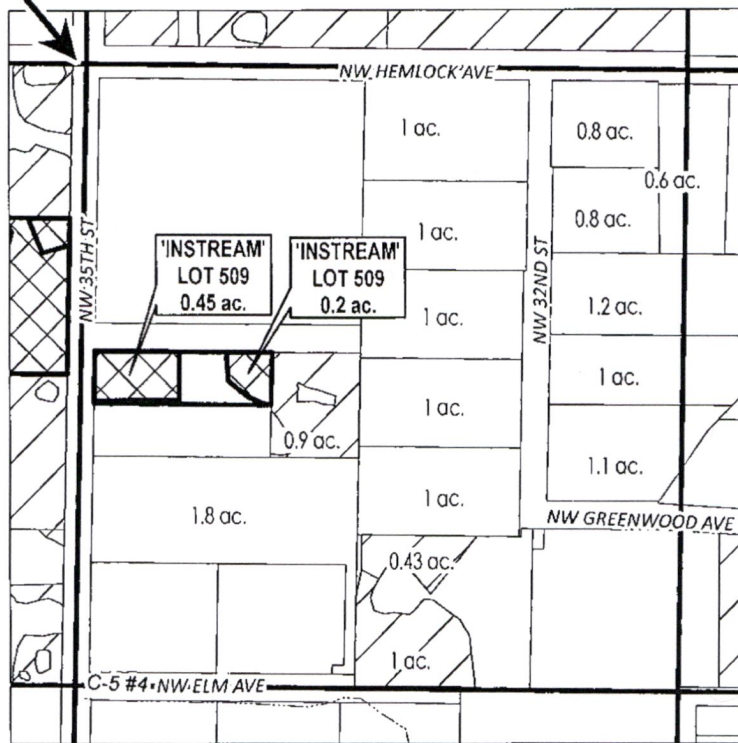
MAR 16 2021



Salem, OR

NW 1/4 OF THE SW 1/4

W 1/4 COR



# ac.	PARCELS W/ WATER RIGHTS
	INSTREAM LANDS
	EXISTING WATER RIGHTS



APPLICATION FOR 1 YEAR INSTREAM LEASE

NAME: Alves, Anita

TAXLOTS #: 509

0.65 ACRES

DATE: 2/12/2021

**DESCHUTES COUNTY
SEC.18 T15S R13E**

Received by OWRD

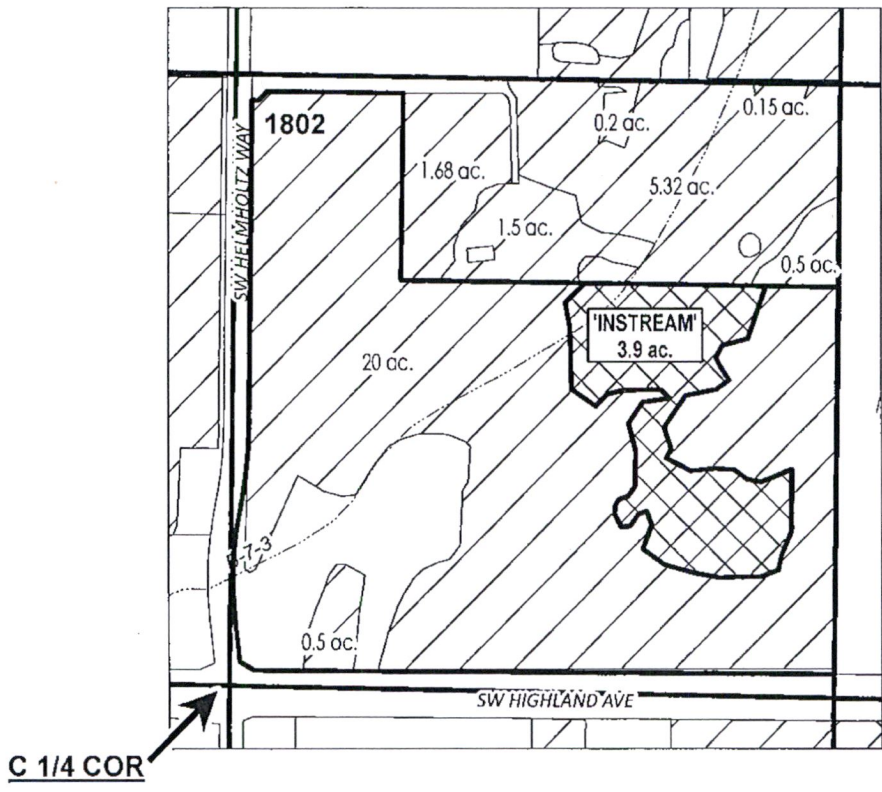
SCALE - 1" = 400'

MAR 16 2021



Salem, OR

SW 1/4 OF THE NE 1/4



	INSTREAM LANDS
	EXISTING WATER RIGHTS



APPLICATION FOR 1 YEAR INSTREAM LEASE

NAME: Highland E LLC

TAXLOTS #: 1802

3.9 ACRES

DATE: 2/3/2021

DESCHUTES COUNTY SEC.31 T15S R13E

Received by OWRD

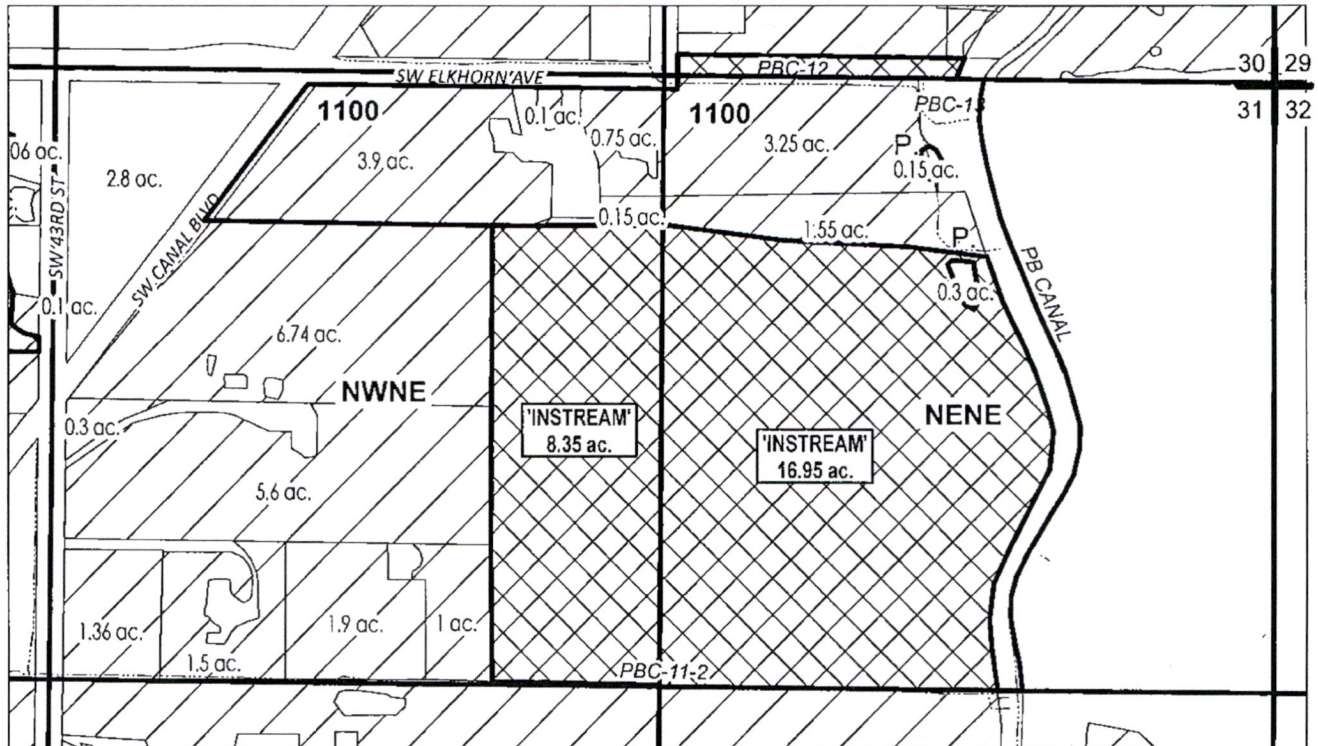
SCALE - 1" = 400'

MAR 16 2021



Salem, OR

NW 1/4 OF THE NE 1/4; NE 1/4 OF THE NE 1/4



- # ac. PARCELS W/ WATER RIGHTS
- POND
- EXISTING WATER RIGHTS
- INSTREAM LANDS



APPLICATION FOR 1 YEAR INSTREAM LEASE

NAME: Erickson, Keith/Ann

TAXLOTS #: 1100

25.3 ACRES

DATE: 3/12/2021

DESCHUTES COUNTY SEC.11 T16S R12E

Received by OWRD

SCALE - 1" = 400'

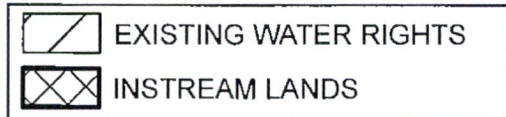
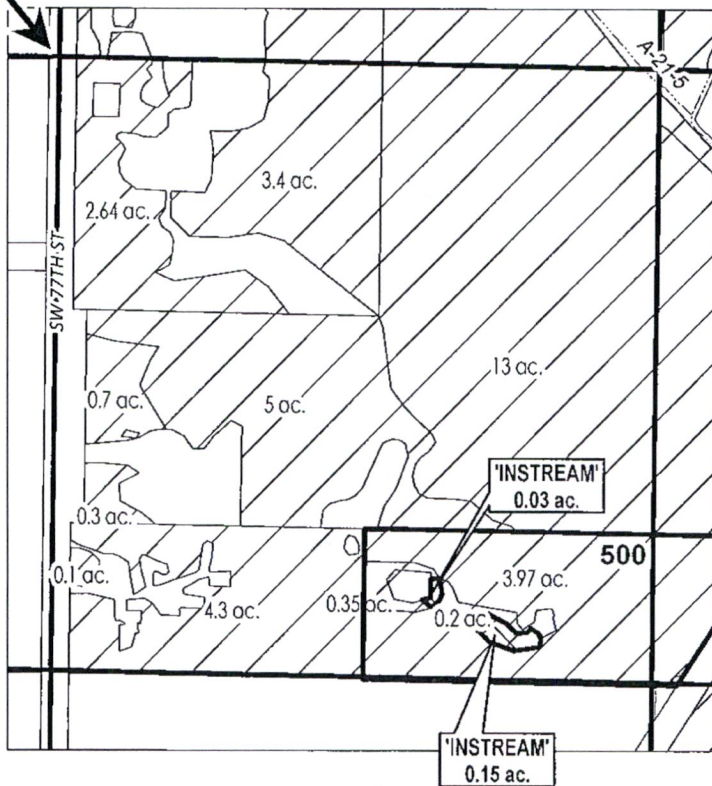
MAR 16 2021

Salem, OR



NW 1/4 OF THE SW 1/4

W 1/4 COR



APPLICATION FOR 1 YEAR INSTREAM LEASE

NAME: Casebeer, Johnny Lee

TAXLOTS #: 500

0.18 ACRES

DATE: 3/16/2021

**DESCHUTES COUNTY
SEC.12 T16S R12E**

Received by OWRD

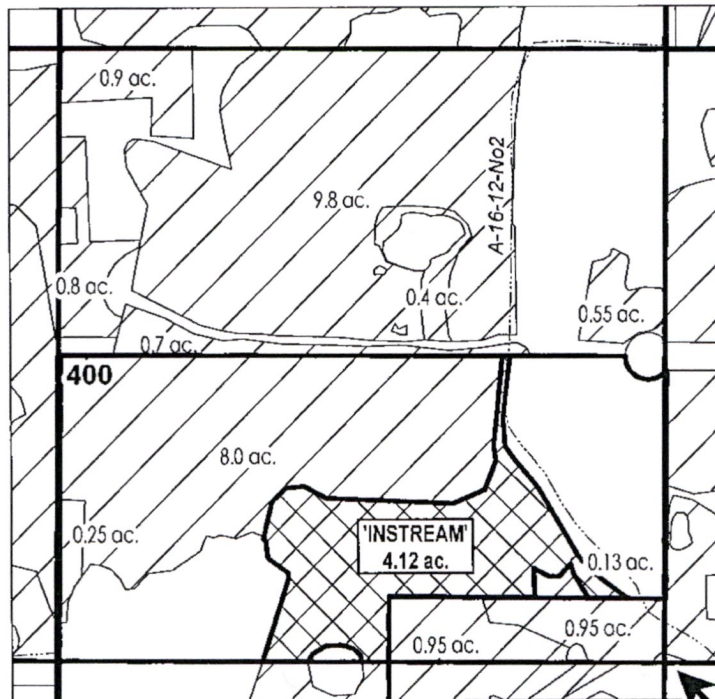
SCALE - 1" = 400'

MAR 16 2021


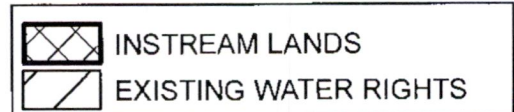


Salem, OR

SE 1/4 OF THE NW 1/4



C 1/4 COR



APPLICATION FOR 1 YEAR INSTREAM LEASE

NAME: Risenmay, Marie

TAXLOTS #: 400

4.12 ACRES

DATE: 2/16/2021

**DESCHUTES COUNTY
SEC.14 T16S R12E**

Received by OWRD

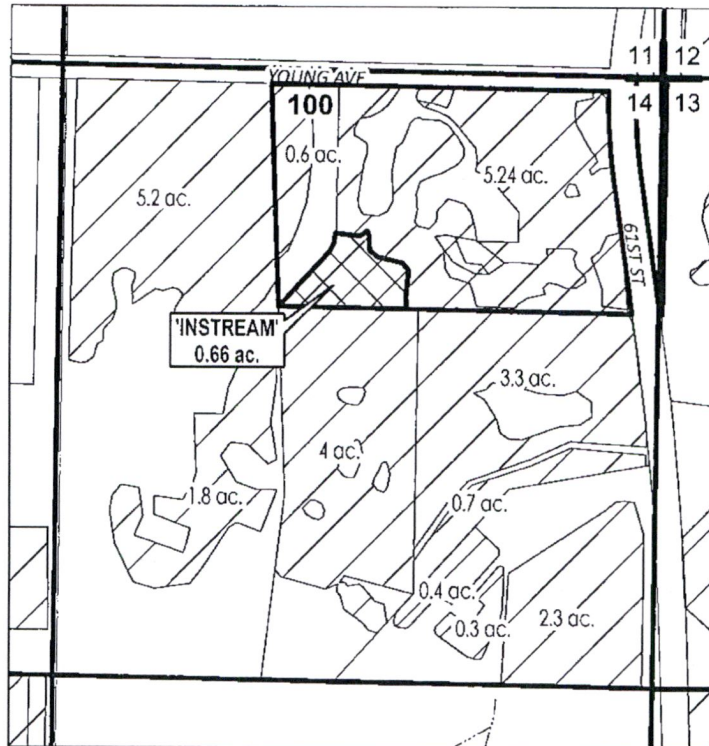
SCALE - 1" = 400'



MAR 16 2021

Salem, OR



NE 1/4 OF THE NE 1/4



-  EXISTING WATER RIGHTS
-  INSTREAM LANDS



APPLICATION FOR 1 YEAR INSTREAM LEASE

NAME: Moyer, Patricia

TAXLOTS #: 100

0.66 ACRES

DATE: 2/8/2021

DESCHUTES COUNTY SEC.15 T16S R12E

SCALE - 1" = 400'



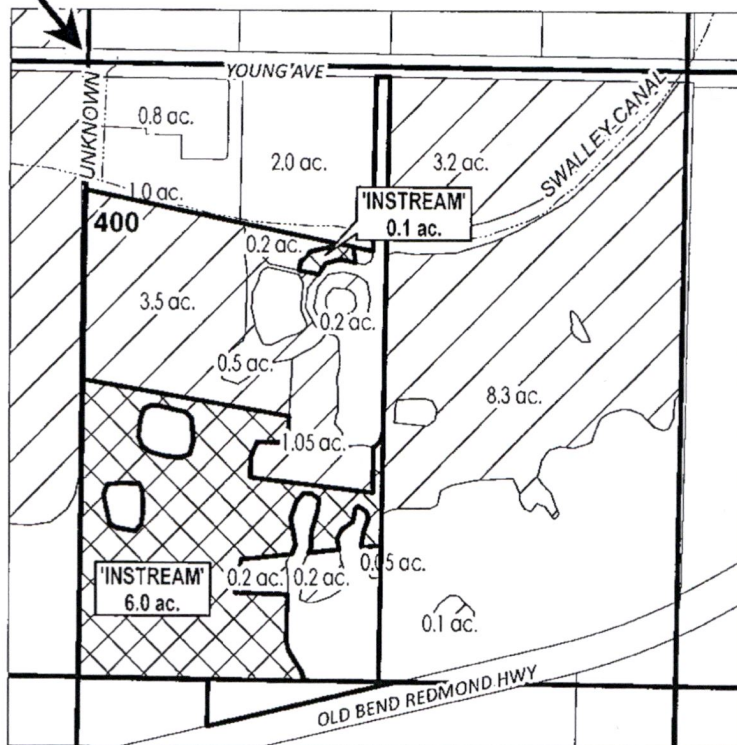
NW 1/4 OF THE NE 1/4

Received by OWRD

MAR 16 2021

Salem, OR

N 1/4 COR



# ac.	PARCELS W/ WATER RIGHTS
	INSTREAM LANDS
	EXISTING WATER RIGHTS



APPLICATION FOR 1 YEAR INSTREAM LEASE

NAME: Kehoe, James Patrick/Leila

TAXLOTS #: 400

6.1 ACRES

DATE: 2/9/2021

**DESCHUTES COUNTY
SEC.15 T17S R12E**

Received by OWRD

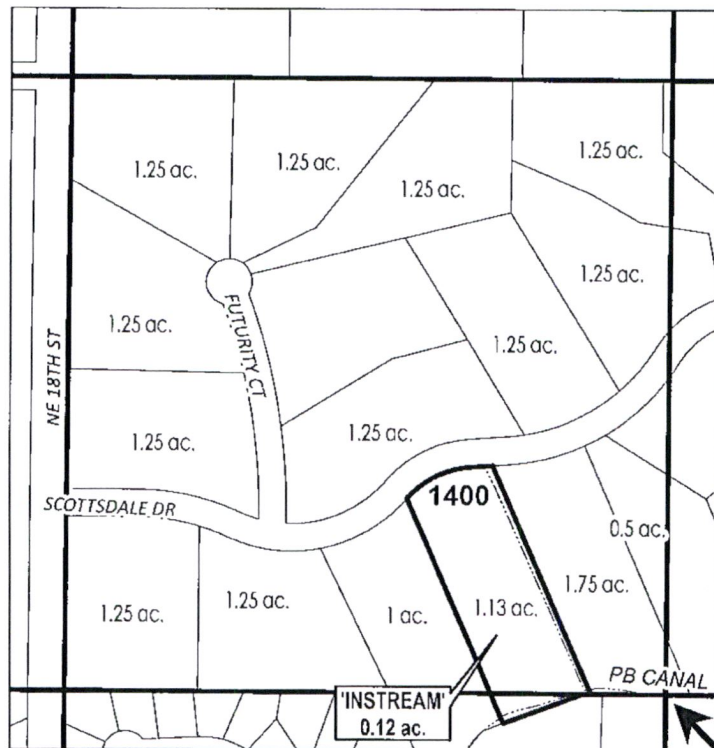
SCALE - 1" = 400'

MAR 16 2021

Salem, OR



SE 1/4 OF THE NW 1/4



C 1/4 COR

# ac.	PARCELS W/ WATER RIGHTS
# ac.	INSTREAM PARCELS



APPLICATION FOR 1 YEAR INSTREAM LEASE

NAME: Gilstrap, Eldon/Cammy

TAXLOTS #: 1400

0.12 ACRES

DATE: 2/8/2021

DESCHUTES COUNTY SEC.15 T17S R12E

Received by OWRD

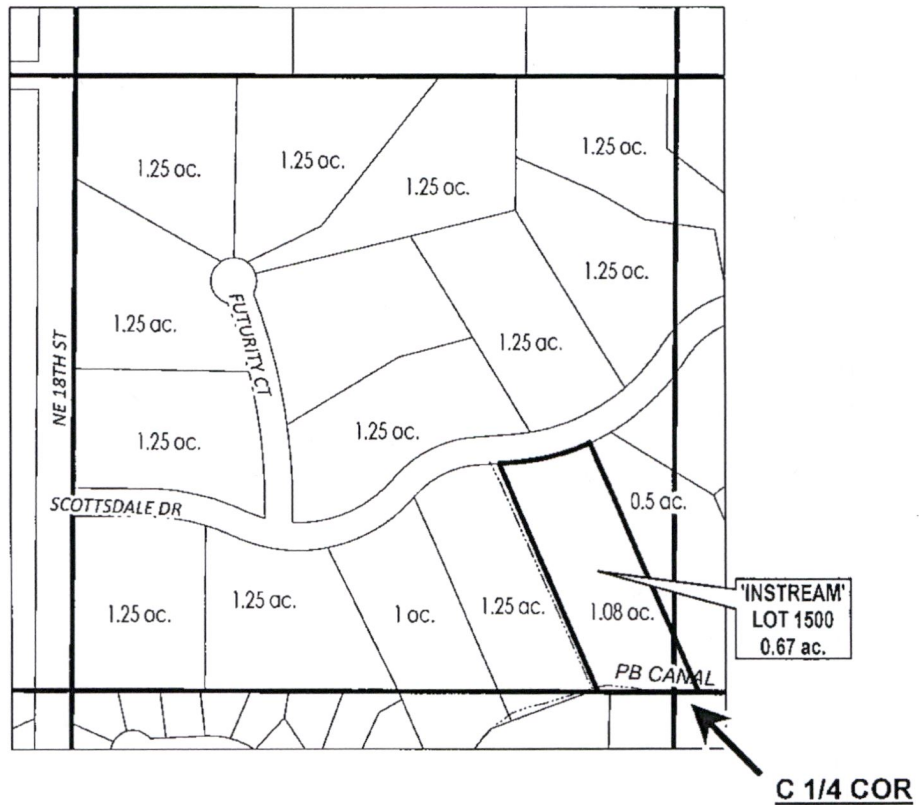
SCALE - 1" = 400'

MAR 16 2021



Salem, OR

SE 1/4 OF THE NW 1/4



# ac.	PARCELS W/ WATER RIGHTS
# ac.	INSTREAM PARCELS



APPLICATION FOR 1 YEAR INSTREAM LEASE

NAME: Nagaraj, Ashwath/Vileena

TAXLOTS #:1500

0.67 ACRES

DATE: 2/1/2021

Central Oregon Irrigation District
Water Right Changes for Instream Map
IL-21-07

TRS	QQ	AC	OWRD#
161212	SENW	0.4	13341
161212	SWNW	0.35	13341

Received by OWRD

MAR 16 2021

Salem, OR