

Application for Permanent Water Right Transfer

Part 1 of 5 – Minimum Requirements Checklist



Oregon Water Resources Department
 725 Summer Street NE, Suite A
 Salem, Oregon 97301-1266
 (503) 986-0900
www.oregon.gov/OWRD

This transfer application will be returned if Parts 1 through 5 and all required attachments are not completed and included.
 For questions, please call (503) 986-0900, and ask for Transfer Section.

RECEIVED

MAR 22 2021

OWRD

Check all items included with this application. (N/A = Not Applicable)

- Part 1 – Completed Minimum Requirements Checklist.
- Part 2 – Completed Transfer Application Map Checklist.
- Part 3 – Application Fee, payable by check to the Oregon Water Resources Department, and completed Fee Worksheet, page 3. Try the new online fee calculator at: http://apps.wrd.state.or.us/apps/misc/wrd_fee_calculator. If you have questions, call Customer Service at (503) 986-0801.
- Part 4 – Completed Applicant Information and Signature.
- Part 5 – Information about Water Rights to be Transferred: **How many water rights are to be transferred? 3 List them here: 7086-34493-48403**
 Please include a separate Part 5 for each water right. (See instructions on page 6)

Attachments:

- Completed Transfer Application Map.
- Completed Evidence of Use Affidavit and supporting documentation.
- N/A Affidavit(s) of Consent from Landowner(s) (if the applicant does not own the land the water right is on.)
- N/A Supplemental Form D – For water rights served by or issued in the name of an irrigation district. Complete when the transfer applicant is not the irrigation district.
- N/A Oregon Water Resources Department’s Land Use Information Form with approval and signature (or signed land use form receipt stub) from each local land use authority in which water is to be diverted, conveyed, and/or used. Not required if water is to be diverted, conveyed, and/or used only on federal lands or if **all** of the following apply: a) a change in place of use only, b) no structural changes, c) the use of water is for irrigation only, and d) the use is located within an irrigation district or an exclusive farm use zone.
- N/A Water Well Report/Well Log for changes in point(s) of appropriation (well(s)) or additional point(s) of appropriation.
- N/A Geologist Report for a change from a surface water point of diversion to a ground water point of appropriation (well), if the proposed well is more than 500’ from the surface water source and more than 1000’ upstream or downstream from the point of diversion. See OAR 690-380-2130 for requirements and applicability.

(For Staff Use Only)

WE ARE RETURNING YOUR APPLICATION FOR THE FOLLOWING REASON(S):

<input type="checkbox"/> Application fee not enclosed/insufficient	<input type="checkbox"/> Map not included or incomplete
<input type="checkbox"/> Land Use Form not enclosed or incomplete	<input type="checkbox"/> Evidence of Use Form not enclosed or incomplete
<input type="checkbox"/> Additional signature(s) required	<input type="checkbox"/> Part _____ is incomplete

Other/Explanation _____

Staff: _____ 503-986-0_____ Date: ____/____/____

Part 2 of 5 – Transfer Application Map

OWRD

Your transfer application will be returned if any of the map requirements listed below are not met.

Please be sure that the transfer application map you submit includes all the required items and matches the existing water right map. Check all boxes that apply.

- N/A Certified Water Right Examiner (CWRE) Stamp and Original Signature. For a list of CWREs, see http://apps.wrd.state.or.us/apps/wr/cwre_license_view/. CWRE stamp and signature are not required for substitutions.
- N/A If **more than three** water rights are involved, separate maps are needed for each water right.
- Permanent quality printed with dark ink on good quality paper.
- The size of the map can be 8½ x 11 inches, 8½ x 14 inches, 11 x 17 inches, or up to 30 x 30 inches. For 30 x 30 inch maps, one extra copy is required.
- A north arrow, a legend, and scale.
- The scale of the map must be: 1 inch = 400 feet, 1 inch = 1,320 feet, the scale of the Final Proof/Claim of Beneficial Use Map (the map used when the permit was certificated), the scale of the county assessor map if the scale is not smaller than 1 inch = 1,320 feet, or a scale that has been pre-approved by the Department.
- Township, Range, Section, ¼ ¼, DLC, Government Lot, and other recognized public land survey lines.
- Tax lot boundaries (property lines) are required. Tax lot numbers are recommended.
- Major physical features including rivers and creeks showing direction of flow, lakes and reservoirs, roads, and railroads.
- Major water delivery system features from the point(s) of diversion/appropriation such as main pipelines, canals, and ditches.
- Existing place of use that includes separate hachuring for each water right, priority date, and use including number of acres in each quarter-quarter section, government lot, or in each quarter-quarter section as projected within government lots, donation land claims, or other recognized public land survey subdivisions. If less than the entirety of the water right is being changed, a separate hachuring is needed for lands left unchanged.
- N/A Proposed place of use that includes separate hachuring for each water right, priority date, and use including number of acres in each quarter-quarter section, government lot, or in each quarter-quarter section as projected within government lots, donation land claims, or other recognized public land survey subdivisions.
- Existing point(s) of diversion or well(s) with distance and bearing or coordinates from a recognized survey corner. This information can be found in your water right certificate or permit.
- N/A If you are proposing a change in point(s) of diversion or well(s), show the proposed location and label it clearly with distance and bearing or coordinates. If GPS coordinates are used, latitude-longitude coordinates may be expressed as either degrees-minutes-seconds with at least one digit after the decimal (example – 42°32'15.5") or degrees-decimal with five or more digits after the decimal (example – 42.53764°).

Part 4 of 5 – Applicant Information and Signature

Applicant Information

APPLICANT/BUSINESS NAME TIM MELVILLE		PHONE NO. 541-263-0318	ADDITIONAL CONTACT NO.
ADDRESS 84887 JOSEPH HWY		FAX NO.	
CITY ENTERPRISE	STATE OR	ZIP 97828	E-MAIL autim@eoni.com
BY PROVIDING AN E-MAIL ADDRESS, CONSENT IS GIVEN TO RECEIVE ALL CORRESPONDENCE FROM THE DEPARTMENT ELECTRONICALLY. COPIES OF THE FINAL ORDER DOCUMENTS WILL ALSO BE MAILED.			

RECEIVED

MAR 22 2021

OWRD

Agent Information – The agent is authorized to represent the applicant in all matters relating to this application.

AGENT/BUSINESS NAME		PHONE NO.	ADDITIONAL CONTACT NO.
ADDRESS		FAX NO.	
CITY	STATE	ZIP	E-MAIL
BY PROVIDING AN E-MAIL ADDRESS, CONSENT IS GIVEN TO RECEIVE ALL CORRESPONDENCE FROM THE DEPARTMENT ELECTRONICALLY. COPIES OF THE FINAL ORDER DOCUMENTS WILL ALSO BE MAILED.			

Explain in your own words what you propose to accomplish with this transfer application, and why:
 The primary rights for Alder Slope Ditch (Vol 31, Page 48403) do not entirely cover the area that has been historically watered in the Southwest quarter of the Southwest quarter of Section 5. This application seeks to transfer portions of surrounding water rights onto those areas.

If you need additional space, continue on a separate piece of paper and attach to the application as "Attachment 1".

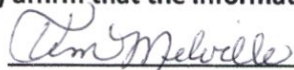
Check One Box

- By signing this application, I understand that, upon receipt of the draft preliminary determination and prior to Department approval of the transfer, I will be required to provide landownership information and evidence that I am authorized to pursue the transfer as identified in OAR 690-380-4010(5); **OR**
- I affirm the applicant is a municipality as defined in ORS 540.510(3)(b) and that the right is in the name of the municipality or a predecessor; **OR**
- I affirm the applicant is an entity with the authority to condemn property and is acquiring by condemnation the property to which the water right proposed for transfer is appurtenant and have supporting documentation.

By my signature below, I confirm that I understand:

- Prior to Department approval of the transfer application, I may be required to submit payment to the Department for publication of a notice in a newspaper with general circulation in the area where the water right is located, once per week for two consecutive weeks. If more than one qualifying newspaper is available, I suggest publishing the notice in the following newspaper: _____.
- Amendments to the application may only be made in response to the Department's Draft Preliminary Determination (DPD). The applicant will have a period of at least 30 days to amend the application to address any issues identified by the Department in the DPD, or to withdraw the application. Note that amendments may be subject to additional fees, pursuant to ORS 536.050.
- Failure to complete an approved change in place of use and/or change in character of use, will result in loss of the water right (OAR 690-380-6010).

I (we) affirm that the information contained in this application is true and accurate.


 Applicant signature

Tim Melville half owner
 Print Name (and Title if applicable)

3/2/21
 Date

 Applicant signature

half owner
 Print Name (and Title if applicable)

 Date

Is the applicant the sole owner of the land on which the water right, or portion thereof, proposed for transfer is located? Yes No *If NO, include signatures of all deeded landowners (and mailing and/or e-mail*

Accounting Information Systems

Accounting information systems (AIS) are designed to collect, process, and report financial data. They are essential for the operation of any business, providing the information needed to make informed decisions. The AIS is a complex system that involves the integration of various components, including hardware, software, and data. The AIS is designed to provide accurate and timely information to the management of the organization. The AIS is a critical component of the organization's information system, and it is essential for the success of the organization.


The AIS is designed to provide accurate and timely information to the management of the organization. The AIS is a critical component of the organization's information system, and it is essential for the success of the organization. The AIS is designed to provide accurate and timely information to the management of the organization. The AIS is a critical component of the organization's information system, and it is essential for the success of the organization.

The AIS is designed to provide accurate and timely information to the management of the organization. The AIS is a critical component of the organization's information system, and it is essential for the success of the organization. The AIS is designed to provide accurate and timely information to the management of the organization. The AIS is a critical component of the organization's information system, and it is essential for the success of the organization.

The AIS is designed to provide accurate and timely information to the management of the organization. The AIS is a critical component of the organization's information system, and it is essential for the success of the organization. The AIS is designed to provide accurate and timely information to the management of the organization. The AIS is a critical component of the organization's information system, and it is essential for the success of the organization.

The AIS is designed to provide accurate and timely information to the management of the organization. The AIS is a critical component of the organization's information system, and it is essential for the success of the organization. The AIS is designed to provide accurate and timely information to the management of the organization. The AIS is a critical component of the organization's information system, and it is essential for the success of the organization.

The AIS is designed to provide accurate and timely information to the management of the organization. The AIS is a critical component of the organization's information system, and it is essential for the success of the organization. The AIS is designed to provide accurate and timely information to the management of the organization. The AIS is a critical component of the organization's information system, and it is essential for the success of the organization.



Part 4 of 5 – Applicant Information and Signature

Applicant Information

APPLICANT/BUSINESS NAME TIM MELVILLE		PHONE NO. 541-263-0318	ADDITIONAL CONTACT NO.
ADDRESS 84887 JOSEPH HWY			FAX NO.
CITY ENTERPRISE	STATE OR	ZIP 97828	E-MAIL autim@eoni.com
BY PROVIDING AN E-MAIL ADDRESS, CONSENT IS GIVEN TO RECEIVE ALL CORRESPONDENCE FROM THE DEPARTMENT ELECTRONICALLY. COPIES OF THE FINAL ORDER DOCUMENTS WILL ALSO BE MAILED.			

RECEIVED
MAR 22 2021
OWRD

Agent Information – The agent is authorized to represent the applicant in all matters relating to this application.

AGENT/BUSINESS NAME		PHONE NO.	ADDITIONAL CONTACT NO.
ADDRESS			FAX NO.
CITY	STATE	ZIP	E-MAIL
BY PROVIDING AN E-MAIL ADDRESS, CONSENT IS GIVEN TO RECEIVE ALL CORRESPONDENCE FROM THE DEPARTMENT ELECTRONICALLY. COPIES OF THE FINAL ORDER DOCUMENTS WILL ALSO BE MAILED.			

Explain in your own words what you propose to accomplish with this transfer application, and why:
The primary rights for Alder Slope Ditch (Vol 31, Page 48403) do not entirely cover the area that has been historically watered in the Southwest quarter of the Southwest quarter of Section 5. This application seeks to transfer portions of surrounding water rights onto those areas.

If you need additional space, continue on a separate piece of paper and attach to the application as "Attachment 1".


Check One Box

- By signing this application, I understand that, upon receipt of the draft preliminary determination and prior to Department approval of the transfer, I will be required to provide landownership information and evidence that I am authorized to pursue the transfer as identified in OAR 690-380-4010(5); OR
- I affirm the applicant is a municipality as defined in ORS 540.510(3)(b) and that the right is in the name of the municipality or a predecessor; OR
- I affirm the applicant is an entity with the authority to condemn property and is acquiring by condemnation the property to which the water right proposed for transfer is appurtenant and have supporting documentation.

By my signature below, I confirm that I understand:

- Prior to Department approval of the transfer application, I may be required to submit payment to the Department for publication of a notice in a newspaper with general circulation in the area where the water right is located, once per week for two consecutive weeks. If more than one qualifying newspaper is available, I suggest publishing the notice in the following newspaper: _____
- Amendments to the application may only be made in response to the Department's Draft Preliminary Determination (DPD). The applicant will have a period of at least 30 days to amend the application to address any issues identified by the Department in the DPD, or to withdraw the application. Note that amendments may be subject to additional fees, pursuant to ORS 536.050.
- Failure to complete an approved change in place of use and/or change in character of use, will result in loss of the water right (OAR 690-380-6010).


I (we) affirm that the information contained in this application is true and accurate.



Tim Melville Tim Melville half owner 3/2/21
 Applicant signature Print Name (and Title if applicable) Date

Judy Marlene Carr Judy Marlene Carr half owner 3-10-21
 Applicant signature Print Name (and Title if applicable) Date

Is the applicant the sole owner of the land on which the water right, or portion thereof, proposed for transfer is located? Yes No If NO, include signatures of all deeded landowners (and mailing and/or e-mail



addresses if different than the applicant's) or attach affidavits of consent (and mailing and/or e-mail addresses) from all landowners or individuals/entities to which the water right(s) were conveyed.

RECEIVED

MAR 22 2021

OWRD

13 6 56 - -

Check the following boxes that apply:

- The applicant is responsible for completion of change(s). Notices and correspondence should continue to be sent to the applicant.
- The receiving landowner will be responsible for completing the proposed change(s) after the final order is issued. Copies of notices and correspondence should be sent to this landowner.
- Both the receiving landowner and applicant will be responsible for completion of change(s). Copies of notices and correspondence should be sent to this landowner and the applicant.

At this time, are the lands in this transfer application in the process of being sold? Yes No

If YES, and you know who the new landowner will be, please complete the receiving landowner information table below. If you do not know who the new landowner will be, then a request for assignment will have to be filed for at a later date.

If a property sells, the certificated water right(s) located on the land belong to the new owner, unless a sale agreement or other document states otherwise. For more information see:

https://www.oregon.gov/owrd/WRDFormsPDF/Transfer_Property_Transactions.pdf

RECEIVING LANDOWNER NAME			PHONE NO.	ADDITIONAL CONTACT NO.
ADDRESS				FAX NO.
CITY	STATE	ZIP	E-MAIL	

RECEIVED
MAR 22 2021

Describe any special ownership circumstances here: _____

OWRD

- Check here if any of the water rights proposed for transfer are or will be located within or served by an irrigation or other water district. (Tip: Complete and attach Supplemental Form D.)

IRRIGATION DISTRICT NAME ALDER SLOPE DITCH COMPANY	ADDRESS 505 EVANS LN	
CITY ENTERPRISE	STATE OR	ZIP 97828

- Check here if water for any of the rights supplied under a water service agreement or other contract for stored water with a federal agency or other entity.

ENTITY NAME	ADDRESS	
CITY	STATE	ZIP



To meet State Land Use Consistency Requirements, you must list all county, city, municipal corporation, or tribal governments within whose jurisdiction water will be diverted, conveyed or used.

ENTITY NAME <i>Wallowa County Planning</i>	ADDRESS <i>101 S. River St., Ste 105</i>	
CITY <i>Enterprise</i>	STATE <i>OR</i>	ZIP <i>97828</i>

ENTITY NAME	ADDRESS	
CITY	STATE	ZIP

Part 5 of 5 – Water Right Information

Please use a separate Part 5 for each water right being changed. See instructions on page 6, to copy and paste additional Part 5s, or to add additional rows to tables within the form.

CERTIFICATE # 7086

RECEIVED

Description of Water Delivery System

MAR 22 2021

System capacity: **0.038** cubic feet per second (cfs) OR
 _____ gallons per minute (gpm)

OWRD

Describe the current water delivery system or the system that was in place at some time within the last five years. Include information on the pumps, canals, pipelines, and sprinklers used to divert, convey, and apply the water at the authorized place of use. **Water is drawn from Alder Slope Ditch**

Table 1. Location of Authorized and Proposed Point(s) of Diversion (POD) or Appropriation (POA)

(Note: If the POD/POA name is not specified on the certificate, assign it a name or number here.)

POD/POA Name or Number	Is this POD/POA Authorized on the Certificate or is it Proposed?	If POA, OWRD Well Log ID# (or Well ID Tag # L-___)	Twp	Rng	Sec	¼	¼	Tax Lot, DLC or Gov't Lot	Measured Distances (from a recognized survey corner)		
POD#1	<input checked="" type="checkbox"/> Authorized <input type="checkbox"/> Proposed		3	S	44	E	3	NE	NE	1	SOUTH 12 FT AND WEST 48 FT. FROM NE COR SEC 3
	<input type="checkbox"/> Authorized <input type="checkbox"/> Proposed										
	<input type="checkbox"/> Authorized <input type="checkbox"/> Proposed										
	<input type="checkbox"/> Authorized <input type="checkbox"/> Proposed										

Check all type(s) of change(s) proposed below (change "CODES" are provided in parentheses):

- | | |
|--|---|
| <input checked="" type="checkbox"/> Place of Use (POU) | <input type="checkbox"/> Supplemental Use to Primary Use (S to P) |
| <input type="checkbox"/> Character of Use (USE) | <input type="checkbox"/> Point of Appropriation/Well (POA) |
| <input type="checkbox"/> Point of Diversion (POD) | <input type="checkbox"/> Additional Point of Appropriation (APOA) |
| <input type="checkbox"/> Additional Point of Diversion (APOD) | <input type="checkbox"/> Substitution (SUB) |
| <input type="checkbox"/> Surface Water POD to Ground Water POA (SW/GW) | <input type="checkbox"/> Government Action POD (GOV) |

Will all of the proposed changes affect the entire water right?

- Yes Complete only the Proposed ("to" or "on" lands) section of Table 2 on the next page. Use the "CODES" listed above to describe the proposed changes.
- No Complete all of Table 2 to describe the portion of the water right to be changed.

13656 -

Please use and attach additional pages of Table 2 as needed.
See page 6 for instructions.

Do you have questions about how to fill-out the tables?
Contact the Department at 503-986-0900 and ask for Transfer Staff.

Table 2. Description of Changes to Water Right Certificate # 7086

List the change proposed for the acreage in each ¼ ¼. If more than one change is proposed, specify the acreage associated with each change.
If there is more than one POD/POA involved in the proposed changes, specify the acreage associated with each POD/POA.

AUTHORIZED (the "from" or "off" lands)										PROPOSED (the "to" or "on" lands)									
The listing that appears on the certificate BEFORE PROPOSED CHANGES										The listing as it would appear AFTER PROPOSED CHANGES									
List only that part or portion of the water right that will be changed.										are made.									
Twp	Rng	Sec	¼ ¼	Tax Lot	Gvt Lot or DLC	Acres	Type of USE listed on Certificate	POD(s) or POA(s) (name or number from Table 1)	Priority Date	Twp	Rng	Sec	¼ ¼	Tax Lot	Gvt Lot or DLC	Acres	New Type of USE	POD(s)/ POA(s) to be used (from Table 1)	Priority Date
EXAMPLE																			
2	S	9	NE	100		15.0	Irrigation	POD #1 POD #2	1901	2	S	9	NW	500	1	10.0		POD #5	1901
2	S	44	E	22	NE	SE	800	IRRIGATION	POD#1	1923	2	S	9	NW	500	5.0		POD #6	1901
											2	S	44	E	5	3.0	IRRIG	POD#1	1923
TOTAL ACRES: 3.0										TOTAL ACRES: 3.0									

13656 -

Additional remarks: _____

RECEIVED
MAR 22 2021
OWRD

Part 5 of 5 – Water Right Information

Please use a separate Part 5 for each water right being changed. See instructions on page 6, to copy and paste additional Part 5s, or to add additional rows to tables within the form.

CERTIFICATE # 34493

RECEIVED

Description of Water Delivery System

MAR 22 2021

System capacity: 0.093 cubic feet per second (cfs) OR
 _____ gallons per minute (gpm)

OWRD

Describe the current water delivery system or the system that was in place at some time within the last five years. Include information on the pumps, canals, pipelines, and sprinklers used to divert, convey, and apply the water at the authorized place of use. **Water is drawn from Alder Slope Ditch**

Table 1. Location of Authorized and Proposed Point(s) of Diversion (POD) or Appropriation (POA)

(Note: If the POD/POA name is not specified on the certificate, assign it a name or number here.)

POD/POA Name or Number	Is this POD/POA Authorized on the Certificate or is it Proposed?	If POA, OWRD Well Log ID# (or Well ID Tag # L-___)	Twp		Rng		Sec	¼ ¼		Tax Lot, DLC or Gov't Lot	Measured Distances (from a recognized survey corner)
POD#1	<input checked="" type="checkbox"/> Authorized <input type="checkbox"/> Proposed		3	S	44	E	3	NE	NE	1	SOUTH 12 FT AND WEST 48 FT. FROM NE COR SEC 3
	<input type="checkbox"/> Authorized <input type="checkbox"/> Proposed										
	<input type="checkbox"/> Authorized <input type="checkbox"/> Proposed										
	<input type="checkbox"/> Authorized <input type="checkbox"/> Proposed										

Check all type(s) of change(s) proposed below (change "CODES" are provided in parentheses):

- | | |
|--|---|
| <input checked="" type="checkbox"/> Place of Use (POU) | <input type="checkbox"/> Supplemental Use to Primary Use (S to P) |
| <input type="checkbox"/> Character of Use (USE) | <input type="checkbox"/> Point of Appropriation/Well (POA) |
| <input type="checkbox"/> Point of Diversion (POD) | <input type="checkbox"/> Additional Point of Appropriation (APOA) |
| <input type="checkbox"/> Additional Point of Diversion (APOD) | <input type="checkbox"/> Substitution (SUB) |
| <input type="checkbox"/> Surface Water POD to Ground Water POA (SW/GW) | <input type="checkbox"/> Government Action POD (GOV) |

Will all of the proposed changes affect the entire water right?

- Yes Complete only the Proposed ("to" or "on" lands) section of Table 2 on the next page. Use the "CODES" listed above to describe the proposed changes.
- No Complete all of Table 2 to describe the portion of the water right to be changed.

13656 -

Please use and attach additional pages of Table 2 as needed.
See page 6 for instructions.

Do you have questions about how to fill-out the tables?
Contact the Department at 503-986-0900 and ask for Transfer Staff.

Table 2. Description of Changes to Water Right Certificate # 34493

List the change proposed for the acreage in each 1/4. If more than one change is proposed, specify the acreage associated with each change. If there is more than one POD/POA involved in the proposed changes, specify the acreage associated with each POD/POA.

AUTHORIZED (the "from" or "off" lands)										PROPOSED (the "to" or "on" lands)														
The listing that appears on the certificate BEFORE PROPOSED CHANGES										The listing as it would appear AFTER PROPOSED CHANGES														
List only that part or portion of the water right that will be changed.										are made.														
Twp	Rng	Sec	1/4	Tax Lot	Gvt Lot or DLC	Acres	Type of USE listed on Certificate	POD(s) or POA(s) (name or number from Table 1)	Priority Date	Twp	Rng	Sec	1/4	Tax Lot	Gvt Lot or DLC	Acres	New Type of USE	POD(s)/ POA(s) to be used (from Table 1)	Priority Date					
EXAMPLE																								
2	S	9	E	15	NE	NW	100	15.0	Irrigation	POD #1 POD #2	1901	2	S	9	E	1	NW	NW	500	1	10.0	POD #5	1901	
2	S	44	E	6	NE	SE	1800	3.7	IRRIGATION	POD#1	1963	2	S	9	E	2	SW	NW	500		5.0	POD #6	1901	
2	S	44	E	6	NE	SE	1800	3.7	IRRIGATION	POD#1	1963	2	S	44	E	5	SW	SW	1800		3.7	IRRIG	POD#1	1963
TOTAL ACRES: 3.9										TOTAL ACRES: 3.9														

13656

Additional remarks: _____

RECEIVED

MAR 22 2021

TACS

Permanent Transfer Application Form – Page 9 of 10

Revised 11/6/2019

OWRD

Part 5 of 5 – Water Right Information

Please use a separate Part 5 for each water right being changed. See instructions on page 6, to copy and paste additional Part 5s, or to add additional rows to tables within the form.

CERTIFICATE # 48403

RECEIVED

Description of Water Delivery System

MAR 22 2021

System capacity: 0.180 cubic feet per second (cfs) OR
 _____ gallons per minute (gpm)

OWRD

Describe the current water delivery system or the system that was in place at some time within the last five years. Include information on the pumps, canals, pipelines, and sprinklers used to divert, convey, and apply the water at the authorized place of use. **Water is drawn from Alder Slope Ditch**

Table 1. Location of Authorized and Proposed Point(s) of Diversion (POD) or Appropriation (POA)

(Note: If the POD/POA name is not specified on the certificate, assign it a name or number here.)

POD/POA Name or Number	Is this POD/POA Authorized on the Certificate or is it Proposed?	If POA, OWRD Well Log ID# (or Well ID Tag # L-___)	Twp		Rng		Sec	¼ ¼		Tax Lot, DLC or Gov't Lot	Measured Distances (from a recognized survey corner)
POD#1	<input checked="" type="checkbox"/> Authorized <input type="checkbox"/> Proposed		3	S	44	E	3	NE	NE	1	SOUTH 12 FT AND WEST 48 FT. FROM NE COR SEC 3
	<input type="checkbox"/> Authorized <input type="checkbox"/> Proposed										
	<input type="checkbox"/> Authorized <input type="checkbox"/> Proposed										
	<input type="checkbox"/> Authorized <input type="checkbox"/> Proposed										

Check all type(s) of change(s) proposed below (change "CODES" are provided in parentheses):

- | | |
|--|---|
| <input checked="" type="checkbox"/> Place of Use (POU) | <input type="checkbox"/> Supplemental Use to Primary Use (S to P) |
| <input type="checkbox"/> Character of Use (USE) | <input type="checkbox"/> Point of Appropriation/Well (POA) |
| <input type="checkbox"/> Point of Diversion (POD) | <input type="checkbox"/> Additional Point of Appropriation (APOA) |
| <input type="checkbox"/> Additional Point of Diversion (APOD) | <input type="checkbox"/> Substitution (SUB) |
| <input type="checkbox"/> Surface Water POD to Ground Water POA (SW/GW) | <input type="checkbox"/> Government Action POD (GOV) |

Will all of the proposed changes affect the entire water right?

- Yes Complete only the Proposed ("to" or "on" lands) section of Table 2 on the next page. Use the "CODES" listed above to describe the proposed changes.
- No Complete all of Table 2 to describe the portion of the water right to be changed.

13656 -

Please use and attach additional pages of Table 2 as needed.
See page 6 for instructions.

Do you have questions about how to fill-out the tables?
Contact the Department at 503-986-0900 and ask for Transfer Staff.

Table 2. Description of Changes to Water Right Certificate # 48403

List the change proposed for the acreage in each ¼ ¼. If more than one change is proposed, specify the acreage associated with each change.
If there is more than one POD/POA involved in the proposed changes, specify the acreage associated with each POD/POA.

AUTHORIZED (the "from" or "off" lands)										PROPOSED (the "to" or "on" lands)										
The listing that appears on the certificate BEFORE PROPOSED CHANGES										The listing as it would appear AFTER PROPOSED CHANGES										
List only that part or portion of the water right that will be changed.										are made.										
Twp	Rng	Sec	¼ ¼	Tax Lot	Gvt Lot or DLC	Acres	Type of USE listed on Certificate	POD(s) or POA(s) (name or number from Table 1)	Priority Date	Twp	Rng	Sec	¼ ¼	Tax Lot	Gvt Lot or DLC	Acres	New Type of USE	POD(s)/ POA(s) to be used (from Table 1)	Priority Date	
EXAMPLE																				
2	S	9	E	15	NW	100	Irrigation	POD #1 POD #2	1901	2	S	9	E	1	NW	500	1	10.0	POD #5	1901
2	S	44	E	5	SW	1800	IRRIGATION	POD#1	1901	2	S	9	E	2	SW	500		5.0	POD #6	1901
2	S	44	E	22	NE	800	IRRIGATION	POD#1	1901	2	S	44	E	5	SW	1800		0.9	IRRIG	1901
2	S	44	E	5	NW	1800	IRRIGATION	POD#1	1901	2	S	44	E	5	SW	1800		1.8	IRRIG	1901
2	S	44	E	5	NW	1800	IRRIGATION	POD#1	1901	2	S	44	E	5	SW	1800		0.9	IRRIG	1901
TOTAL ACRES:										TOTAL ACRES:										
3.6										3.6										

Additional remarks: _____

RECEIVED

For Place of Use or Character of Use Changes

Are there other water right certificates, water use permits or ground water registrations associated with the "from" or the "to" lands? Yes No

If YES, list the certificate, water use permit, or ground water registration numbers: C 3168 supplemental 1.8 acres



Pursuant to ORS 540.510, any "layered" water use such as an irrigation right that is supplemental to a primary right proposed for transfer must be included in the transfer or be cancelled. Any change to a ground water registration must be filed separately in a ground water registration modification application.

For Substitution (ground water supplemental irrigation will be substituted for surface water primary irrigation)

Ground water supplemental Permit or Certificate # _____;
Surface water primary Certificate # _____.

RECEIVED

MAR 22 2021

For a change from Supplemental Irrigation Use to Primary Irrigation Use

Identify the primary certificate to be cancelled. Certificate # _____

OWRD

For a change in point(s) of appropriation (well(s)) or additional point(s) of appropriation:

Well log(s) are attached for each authorized and proposed well(s) that are clearly labeled and associated with the corresponding well(s) in Table 1 above and on the accompanying application map.

Tip: You may search for well logs on the Department's web page at:

http://apps.wrd.state.or.us/apps/gw/well_log/Default.aspx

AND/OR

Describe the construction of the authorized and proposed well(s) in Table 3 for any wells that do not have a well log. For *proposed wells not yet constructed or built*, provide "a best estimate" for each requested information element in the table. The Department recommends you consult a licensed well driller, geologist, or certified water right examiner to assist with assembling the information necessary to complete Table 3.

Table 3. Construction of Point(s) of Appropriation

Any well(s) in this listing must be clearly tied to corresponding well(s) described in Table 1 and shown on the accompanying application map. Failure to provide the information will delay the processing of your transfer application until it is received. The information is necessary for the department to assess whether the proposed well(s) will access the same source aquifer as the authorized point(s) of appropriation (POA). The Department is prohibited by law from approving POA changes that do not access the same source aquifer.

Proposed or Authorized POA Name or Number	Is well already built? (Yes or No)	If an existing well: OWRD Well ID Tag No. L-_____	Total well depth	Casing Diameter	Casing Intervals (feet)	Seal depth(s) (intervals)	Perforated or screened intervals (in feet)	Static water level of completed well (in feet)	Source aquifer (sand, gravel, basalt, etc.)	Well-specific rate (cfs or gpm). If less than full rate of water right

13656 -

1918

1918

1918

1918

1918

1918

1918

1918

1918

1918

1918

1918

1918

1918

1918

1918

1918

1918

1918

1918

1918

1918

1918

1918

1918

1918

1918

1918

1918

1918

1918

1918

1918

1918

1918

1918

1918

1918

Application for Water Right Transfer

Evidence of Use Affidavit



Oregon Water Resources Department
 725 Summer Street NE, Suite A
 Salem, Oregon 97301-1266
 (503) 986-0900
 www.wrd.state.or.us

Please print legibly or type. Be as specific as possible. Attach additional pages if you need more spacing. Supporting documentation must be attached.

State of Oregon)
 County of Wallowa) ss

RECEIVED

I, TIMOTHY MELVILLE, in my capacity as land owner,
 mailing address 84887 Joseph Hwy Enterprise OR. 97828
 telephone number (541) 263-0318, being first duly sworn depose and say:

MAR 22 2021

OWRD

1. My knowledge of the exercise or status of the water right is based on (check one):

- Personal observation Professional expertise

2. I attest that:

Water was used during the previous five years on the **entire** place of use for Certificate # 34493; **OR**

My knowledge is specific to the use of water at the following locations within the last five years:

Certificate #	Township		Range		Mer	Sec	1/4 1/4	Gov't Lot or DLC	Acres (if applicable)
48403	2	S	44	E	W/4	5	Sw SW		6.0
48403	2	S	44	E	W/4	5	NW, SW		39.5

OR

- Confirming Certificate # _____ has been issued within the past five years; **OR**
- Part or all of the water right was leased instream at some time within the last five years. The instream lease number is: _____ (Note: If the entire right proposed for transfer was not leased, additional evidence of use is needed for the portion not leased instream.); **OR**
- The water right is not subject to forfeiture and documentation that a presumption of forfeiture for non-use would be rebutted under ORS 540.610(2) is attached.
- Water has been used at the actual current point of diversion or appropriation for more than 10 years for Certificate # _____ (For Historic POD/POA Transfers)

(continues on reverse side)

13656 -

3. The water right was used for: (e.g., crops, pasture, etc.): crops

4. I understand that if I do not attach one or more of the documents shown in the table below to support the above statements, my application will be considered incomplete.

RECEIVED

MAR 22 2021


Tom Melville

Signature of Affiant

3/1/21
Date

OWRD

Signed and sworn to (or affirmed) before me this 1st day of March, 2021.



[Signature]
Notary Public for Oregon

My Commission Expires: May 16, 2021

Supporting Documents	Examples
<input type="checkbox"/> Copy of a water right certificate that has been issued within the last five years. (not a remaining right certificate)	Copy of confirming water right certificate that shows issue date
<input checked="" type="checkbox"/> Copies of receipts from sales of irrigated crops or for expenditures related to use of water	<ul style="list-style-type: none"> • Power usage records for pumps associated with irrigation use • Fertilizer or seed bills related to irrigated crops • Farmers Co-op sales receipt
<input checked="" type="checkbox"/> Records such as FSA crop reports, irrigation district records, NRCS farm management plan, or records of other water suppliers	<ul style="list-style-type: none"> • District assessment records for water delivered • Crop reports submitted under a federal loan agreement • Beneficial use reports from district • IRS Farm Usage Deduction Report • Agricultural Stabilization Plan • CREP Report
<input type="checkbox"/> Aerial photos containing sufficient detail to establish location and date of photograph	Multiple photos can be submitted to resolve different areas of a water right. If the photograph does not print with a "date stamp" or without the source being identified, the date of the photograph and source should be added. Sources for aerial photos: OSU – www.oregonexplorer.info/imagery OWRD – www.wrd.state.or.us Google Earth – earth.google.com TerraServer – www.terraserver.com
<input type="checkbox"/> Approved Lease establishing beneficial use within the last 5 years	Copy of instream lease or lease number

13656 -

RECEIVED

MAR 22 2021

OWRD

July 15, 2020

13656 -





ITEM 6 - ELECTRIC SERVICE

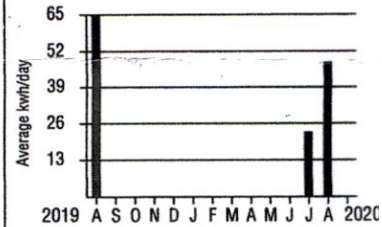
80702 Homan Ln # 15HP Enterprise OR
 Schedule 41X
 Service ID: 315110131-001

METER NUMBER	SERVICE PERIOD		ELAPSED DAYS	METER READINGS		METER MULTIPLIER	AMOUNT USED THIS MONTH
	From	To		Previous	Current		
78533682	Jul 17, 2020	Aug 18, 2020	32	10965	12511	1.0	1,546 kwh
78533682	Demand	Aug 18, 2020			14.023	1.0	14 kw
78533682	Reactive	Aug 18, 2020			7.906	1.0	8 kvar

Next scheduled read date: 09-17. Date may vary due to scheduling or weather.

NEW CHARGES - 08/20	UNITS	COST PER UNIT	CHARGE
Delivery Charge Secondary	1,546 kwh	0.0363600	56.21
Reactive Power Charge Sec (Season End Est Charge Sec Is \$210.00)	2 kvar	0.6500000	1.30
Supply Energy Sec Summer	1,546 kwh	0.0598700	92.56
Federal Tax Act Adjustment	1,546 kwh	-0.0045600	-7.05
Oregon Corp Activities Tax Adj		0.0041000	0.59
Public Purpose		0.0300000	4.31
Energy Conservation Charge	1,546 kwh	0.0033200	5.13
Low Income Assistance	1,546 kwh	0.0006900	1.07
Total New Charges			154.12

Historical Data - ITEM 6



Your Average Daily kwh Usage by Month

PERIOD ENDING	AUG 2020	AUG 2019
Avg. Daily Temp.	70	69
Total kwh	1546	2091
Avg. kwh per Day	48	65
Cost per Day	\$4.82	\$6.54

RECEIVED

MAR 22 2021

OWRD

13656-

ITEM 6 - ELECTRIC SERVICE


80702 Homan Ln # 15HP Enterprise OR
 Schedule 41X
 Service ID: 315110131-001

METER NUMBER	SERVICE PERIOD		ELAPSED DAYS	METER READINGS		METER MULTIPLIER	AMOUNT USED THIS MONTH
	From	To		Previous	Current		
78533682	Aug 18, 2020	Sep 17, 2020	30	12511	14605	1.0	2,094 kwh
78533682	Demand	Sep 17, 2020			13.597	1.0	14 kw
78533682	Reactive	Sep 17, 2020			7.835	1.0	8 kvar

Next scheduled read date: 10-16. Date may vary due to scheduling or weather.

NEW CHARGES - 09/20	UNITS	COST PER UNIT	CHARGE
Delivery Charge Secondary	2,094 kwh	0.0363600	76.14
Reactive Power Charge Sec (Season End Est Charge Sec Is \$210.00)	2 kvar	0.6500000	1.30
Supply Energy Sec Summer	2,094 kwh	0.0598700	125.37
Federal Tax Act Adjustment	2,094 kwh	-0.0045600	-9.55
Oregon Corp Activities Tax Adj		0.0041000	0.79
Public Purpose		0.0300000	5.82
Energy Conservation Charge	2,094 kwh	0.0033200	6.95
Low Income Assistance	2,094 kwh	0.0006900	1.44
Total New Charges			208.26

Historical Data - ITEM 6



Your Average Daily kwh Usage by Month

PERIOD ENDING	SEP 2020	SEP 2019
Avg. Daily Temp.	63	66
Total kwh	2094	0
Avg. kwh per Day	70	0
Cost per Day	\$6.94	\$0.00

RECEIVED

MAR 22 2021

OWRD

13656 -

ITEM 6 - ELECTRIC SERVICE

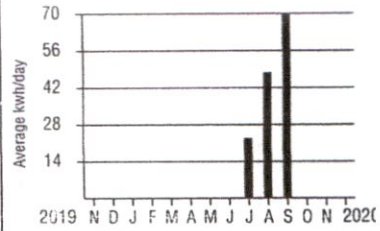
80702 Homan Ln # 15HP Enterprise OR
 Schedule 41X
 Service ID: 315110131-001

METER NUMBER	SERVICE PERIOD		ELAPSED DAYS	METER READINGS		METER MULTIPLIER	AMOUNT USED THIS MONTH
	From	To		Previous	Current		
78533682	Oct 16, 2020	Nov 17, 2020	32	14605	14605	1.0	0 kwh
78533682	Demand	Nov 17, 2020			0	1.0	0 kw
78533682	Reactive	Nov 17, 2020			0	1.0	0 kvar

Next scheduled read date: 12-18. Date may vary due to scheduling or weather.

NEW CHARGES - 11/20	UNITS	COST PER UNIT	CHARGE
Annual Load Size Charge Sec	14 kw	15.000000	210.00
Oregon Corp Activities Tax Adj		0.0041000	0.86
Public Purpose		0.0300000	6.33
Total New Charges			217.19

Historical Data - ITEM 6



Your Average Daily kwh Usage by Month

PERIOD ENDING	NOV 2020	NOV 2019
Avg. Daily Temp.	39	38
Total kwh	0	0
Avg. kwh per Day	0	0
Cost per Day	\$6.79	\$6.76

RECEIVED

MAR 22 2021

OWRD

13656 -

Alder Slope Ditch Co., Inc
PO Box 264
Enterprise, OR 97828

Invoice

Customer No.: MELVILLE
Invoice No.:

RECEIVED

MAR 22 2021

OWRD

Bill To: **Melville & CARR**
84887 Joseph Hwy
Enterprise, OR 97828

Ship To: **Melville & Carr**
80702 Homan Ln
Enterprise, OR 97828

Date		Ship Via		F.O.B.		Terms	
04/01/20				Origin		Net 1st	
Purchase Order Number			Order Date		Sales Person		Our Order Number
			04/01/20				
Quantity		Item Number		Description		Unit Price	Amount
Required	Shipped	B.O.					
	80	1	Water Assessment		8.50	680.00	

Invoice subtotal 680.00

Invoice total 680.00

KNOW THE PRIORITY OF YOUR WATER RIGHT

*Pd
4/8/2020
ck # 195*

13656 -

Thank You

1950

1950

1950

1950

1950

1950

1950

1950

1950

Application for Water Right Transfer

Consent by Deeded Landowner



Oregon Water Resources Department
725 Summer Street NE, Suite A
Salem, Oregon 97301-1266
(503) 986-0900
www.wrd.state.or.us

RECEIVED

MAR 22 2021

OWRD

State of Oregon)
County of Wallowa)ss
)

C. Jeffrey Harman

I _____ in my/our capacity as _____, owner

mailing address _____, 82619 Boner Lane, Enterprise, OR 97828
541-426-3067
telephone number _____, duly sworn depose and say that I

consent to the proposed change(s) to Water Right Certificate Number C48403 and C7086
described in a Transfer Application (T-_____) submitted by Tim Melville
(transfer number, if known)

on the property in tax lot number(s) _____, Section 22, Township 25
North, Range 44 East, W.M., located at _____.
(site address)

C. Jeffrey Harman
Signature of Affiant

3/4/21
Date

Signature of Affiant

Date

Subscribed and Sworn to before me this 4 day of MARCH, 2021.



Kate M Fent
Notary Public for Oregon

My commission expires 4/11/23.

13656 -

Application for Water Right Transfer

Evidence of Use Affidavit



Oregon Water Resources Department
 725 Summer Street NE, Suite A
 Salem, Oregon 97301-1266
 (503) 986-0900
 www.wrd.state.or.us

Please print legibly or type. Be as specific as possible. Attach additional pages if you need more spacing. Supporting documentation must be attached.

State of Oregon)
)
 County of Wallowa) ss

I, C. Jeffrey Harman, in my capacity as owner,
 mailing address 82619 Boner Lane, Enterprise, OR 97828
 telephone number (541) 426-3067, being first duly sworn depose and say:

1. My knowledge of the exercise or status of the water right is based on (check one):

- Personal observation Professional expertise

RECEIVED
 MAR 22 2021

2. I attest that:

Water was used during the previous five years on the **entire** place of use for Certificate # _____; **OR**

OWRD

My knowledge is specific to the use of water at the following locations within the last five years:

Certificate #	Township		Range		Mer	Sec	¼ ¼	Gov't Lot or DLC	Acres (if applicable)
7086	2	S	44	E	WM	22	NE, SE		18 ⁰
40403	2	S	44	E	WM	22	NE, SE		22 ⁰

OR

- Confirming Certificate # _____ has been issued within the past five years; **OR**
- Part or all of the water right was leased instream at some time within the last five years. The instream lease number is: _____ (Note: If the entire right proposed for transfer was not leased, additional evidence of use is needed for the portion not leased instream.); **OR**
- The water right is not subject to forfeiture and documentation that a presumption of forfeiture for non-use would be rebutted under ORS 540.610(2) is attached.
- Water has been used at the actual current point of diversion or appropriation for more than 10 years for Certificate # _____ (For Historic POD/POA Transfers)

(continues on reverse side)

13656 -

3. The water right was used for: (e.g., crops, pasture, etc.): Pasture

4. I understand that if I do not attach one or more of the documents shown in the table below to support the above statements, my application will be considered incomplete.

RECEIVED

MAR 22 2021

OWRD

C. Jeffrey Han
Signature of Affiant

3/4/21
Date

Signed and sworn to (or affirmed) before me this 4 day of March, 2021.



Kate M Fent
Notary Public for Oregon

My Commission Expires: 4/11/23

Supporting Documents	Examples
<input type="checkbox"/> Copy of a water right certificate that has been issued within the last five years. (not a remaining right certificate)	Copy of confirming water right certificate that shows issue date
<input type="checkbox"/> Copies of receipts from sales of irrigated crops or for expenditures related to use of water	<ul style="list-style-type: none"> • Power usage records for pumps associated with irrigation use • Fertilizer or seed bills related to irrigated crops • Farmers Co-op sales receipt
<input checked="" type="checkbox"/> Records such as FSA crop reports, irrigation district records, NRCS farm management plan, or records of other water suppliers	<ul style="list-style-type: none"> • District assessment records for water delivered • Crop reports submitted under a federal loan agreement • Beneficial use reports from district • IRS Farm Usage Deduction Report • Agricultural Stabilization Plan • CREP Report
<input type="checkbox"/> Aerial photos containing sufficient detail to establish location and date of photograph	<p>Multiple photos can be submitted to resolve different areas of a water right. If the photograph does not print with a "date stamp" or without the source being identified, the date of the photograph and source should be added.</p> <p>Sources for aerial photos: OSU – www.oregonexplorer.info/imagery OWRD – www.wrd.state.or.us Google Earth – earth.google.com TerraServer – www.terra-server.com</p>
<input type="checkbox"/> Approved Lease establishing beneficial use within the last 5 years	Copy of instream lease or lease number

13656 -

Alder Slope Ditch Co., Inc
 PO Box 264
 Enterprise, OR 97828

Invoice

Customer No.: HARMAN
 Invoice No.:

RECEIVED

MAR 22 2021

OWRD

Bill To: **Jeff & Marilyn Harman**
 82619 Boner Ln
 Enterprise, OR 97828

Ship To: **Jeff & Marilyn Harman**
 82619 Boner Lane
 Enterprise, OR 97828

Date		Ship Via		F.O.B.		Terms		
04/01/19				Origin		Net 1st		
Purchase Order Number			Order Date		Sales Person		Our Order Number	
			04/01/19					
Quantity		B.O.	Item Number	Description	Unit Price	Amount		
Required	Shipped							
	39		1	Water Assessment	7.50	292.50		
						Invoice subtotal		292.50
						Invoice total		292.50

KNOW THE PRIORITY OF YOUR WATER RIGHT


13656 -

Thank You

Supplemental Form D

Water Right Transfers Within the Boundaries of or Served by an Irrigation District or other Water Supplier (Association, Ditch Co., etc.)

[For transfers submitted under OAR Chapter 690 Division 380]



Oregon Water Resources Department
 725 Summer Street NE, Suite A
 Salem, Oregon 97301-1266
 503-986-0900
 www.oregon.gov/OWRD

The Department requires non-district applicants to communicate with districts/water suppliers during the planning and preparation of transfer applications involving water rights having a point of diversion or appropriation (POD/POA) or place of use (POU) served by or located within the boundaries of an irrigation district, or other type of water supplier to which assessments are paid. In some cases consent will be required from the district or water supplier.

This form must be included with any transfer application that involves rights served by or located within the boundaries of a district or other type of water supplier.

1. APPLICANT INFORMATION

NAME <i>Tim Melville</i>		PHONE (HM) <i>541-426-3318</i>	
PHONE (WK)	CELL <i>541-263-0318</i>	FAX <i>541-426-3318</i>	
ADDRESS <i>84887 Joseph Hwy</i>			
CITY <i>Enterprise</i>	STATE <i>OR</i>	ZIP <i>97828</i>	E-MAIL**

RECEIVED

2. DISTRICT or WATER SUPPLIER INFORMATION

DISTRICT/WATER SUPPLIER NAME <i>Alder Slope Ditch Company</i>		PHONE (HM)	
PHONE (WK)	CELL	FAX	
ADDRESS <i>505 Evans Lane</i>			
CITY <i>Enterprise</i>	STATE <i>OR</i>	ZIP <i>97828</i>	E-MAIL**

MAR 22 2021

OWRD

** By providing an e-mail address, the applicant and/or the district/water supplier consents to receive all correspondence from the Department electronically. Copies of final order documents will also be mailed.

3. WATER RIGHTS ISSUED IN THE NAME OF, or LOCATED WITHIN, or SERVED BY AN IRRIGATION DISTRICT, OTHER DISTRICT, OR WATER SUPPLIER

13656 -

a. List the water right(s) involved in this transfer:

	Application / Decree	Permit / Previous Transfer	Certificate	Is the water right in the name of a district, water supplier, or BOR*?
1.		-	<i>48403</i>	YES <input checked="" type="checkbox"/>
2.		-	<i>34493</i>	YES <input checked="" type="checkbox"/>
3.		-	<i>7086</i>	YES <input checked="" type="checkbox"/>

Attach additional pages for additional water rights if necessary.

*Bureau of Reclamation

b. Determine a district's/water supplier's connection to your points of diversion (POD) or appropriation (POA) and places of use (POU). [You may need to consult with your district/water supplier.]

CURRENT ASSOCIATIONS Please answer the following "yes" or "no" questions:

YES NO One or more of the current POD(s) / POA(s) involved in the transfer are served by a district/water supplier or rely on BOR water.

YES NO All or a portion of the current POU involved in this proposed transfer receives water for either primary or supplemental irrigation from the district/water supplier; i.e., the POU is currently layered with a district or BOR water supplied water right(s).

PROPOSED ASSOCIATIONS Please answer the following "yes" or "no" questions:

YES NO One or more of the proposed POD(s) / POA(s) involved in the transfer are currently served or will be served by a district/water supplier if the transfer is approved, or rely on BOR water.

YES NO All or a portion of the proposed POU involved in this proposed transfer currently receives or will receive either primary or supplemental irrigation from the district/water supplier; i.e., the POU will be layered with a district/water supplier or BOR water supplied water right(s).

COMMENTS OR ADDITIONAL INFORMATION

RECEIVED

MAR 22 2021

4. APPLICANT'S SIGNATURE

(1) I certify that I have notified the district/water supplier about the proposed water right transfer application by [check one]:

email, phone, postal mail, in person, or other (please specify) _____

(2) I certify that to the best of my knowledge the information contained in this Supplemental Form D is true and accurate.

Tim Melville
Applicant Signature

Tim Melville
Name (print)

3/3/21
Date

OWRD

5. (WHEN REQUIRED) DISTRICT or WATER SUPPLIER CONSENT TO THE PROPOSED WATER RIGHT TRANSFER

District Manager or Water Supplier consent is required if any box on this form is marked "YES."

The district/water supplier certifies the following:

(1) The district/water supplier has reviewed the applicant's proposed water right transfer application and maps; and

(2) The district/water supplier consents to the proposed water right transfer application.

YES NO After proof of completion, the confirming water right certificate is to remain in the name of the U.S. Bureau of Reclamation or the district/water supplier.

YES NO The district/water supplier will be responsible for submitting the claim of beneficial use, prepared by a Certified Water Rights Examiner (CWRE).

Craig Willis / Alder Slope Ditch Craig Willis, President 3/3/21
Signature of District Manager / Water Supplier Name (print), Title Date