

Application for Permanent Water Right Transfer

Part 1 of 5 – Minimum Requirements Checklist



Oregon Water Resources Department
725 Summer Street NE, Suite A
Salem, Oregon 97301-1266
(503) 986-0900
www.oregon.gov/OWRD

This transfer application will be returned if Parts 1 through 5 and all required attachments are not completed and included.

For questions, please call (503) 986-0900, and ask for Transfer Section.

RECEIVED

APR 01 2021

OWRD

Check all items included with this application. (N/A = Not Applicable)

- Part 1 – Completed Minimum Requirements Checklist.
- Part 2 – Completed Transfer Application Map Checklist.
- Part 3 – Application Fee, payable by check to the Oregon Water Resources Department, and completed Fee Worksheet, page 3. Try the new online fee calculator at: http://apps.wrd.state.or.us/apps/misc/wrd_fee_calculator. If you have questions, call Customer Service at (503) 986-0801.
- Part 4 – Completed Applicant Information and Signature.
- Part 5 – Information about Water Rights to be Transferred: **How many water rights are to be transferred? 1 List them here: 45586**
Please include a separate Part 5 for each water right. (See instructions on page 6)

Attachments:

- Completed Transfer Application Map.
- Completed Evidence of Use Affidavit and supporting documentation.
- N/A Affidavit(s) of Consent from Landowner(s) (if the applicant does not own the land the water right is on.)
- N/A Supplemental Form D – For water rights served by or issued in the name of an irrigation district. Complete when the transfer applicant is not the irrigation district.
- N/A Oregon Water Resources Department’s Land Use Information Form with approval and signature (or signed land use form receipt stub) from each local land use authority in which water is to be diverted, conveyed, and/or used. Not required if water is to be diverted, conveyed, and/or used only on federal lands or if **all** of the following apply: a) a change in place of use only, b) no structural changes, c) the use of water is for irrigation only, and d) the use is located within an irrigation district or an exclusive farm use zone. **Site fits all criteria to be exempt; see Attachment C -Zone map.**
- N/A Water Well Report/Well Log for changes in point(s) of appropriation (well(s)) or additional point(s) of appropriation.
- N/A Geologist Report for a change from a surface water point of diversion to a ground water point of appropriation (well), if the proposed well is more than 500’ from the surface water source and more than 1000’ upstream or downstream from the point of diversion. See OAR 690-380-2130 for requirements and applicability.

(For Staff Use Only)

WE ARE RETURNING YOUR APPLICATION FOR THE FOLLOWING REASON(S):

- Application fee not enclosed/insufficient
- Land Use Form not enclosed or incomplete
- Additional signature(s) required
- Map not included or incomplete
- Evidence of Use Form not enclosed or incomplete
- Part: _____ is incomplete

Other/Explanation _____

Staff: _____ 503-986-0_____

Date: _____

13664

Part 2 of 5 – Transfer Application Map

Your transfer application will be returned if any of the map requirements listed below are not met.

Please be sure that the transfer application map you submit includes all the required items and matches the existing water right map. Check all boxes that apply.

- N/A Certified Water Right Examiner (CWRE) Stamp and Original Signature. For a list of CWREs, see http://apps.wrd.state.or.us/apps/wr/cwre_license_view/. CWRE stamp and signature are not required for substitutions.
- N/A If **more than three** water rights are involved, separate maps are needed for each water right.
- Permanent quality printed with dark ink on good quality paper.
- The size of the map can be 8½ x 11 inches, 8½ x 14 inches, 11 x 17 inches, or up to 30 x 30 inches. For 30 x 30 inch maps, one extra copy is required.
- A north arrow, a legend, and scale.
- The scale of the map must be: 1 inch = 400 feet, 1 inch = 1,320 feet, the scale of the Final Proof/Claim of Beneficial Use Map (the map used when the permit was certificated), the scale of the county assessor map if the scale is not smaller than 1 inch = 1,320 feet, or a scale that has been pre-approved by the Department.
- Township, Range, Section, ¼ ¼, DLC, Government Lot, and other recognized public land survey lines.
- Tax lot boundaries (property lines) are required. Tax lot numbers are recommended.
- Major physical features including rivers and creeks showing direction of flow, lakes and reservoirs, roads, and railroads.
- Major water delivery system features from the point(s) of diversion/appropriation such as main pipelines, canals, and ditches.
- Existing place of use that includes separate hachuring for each water right, priority date, and use including number of acres in each quarter-quarter section, government lot, or in each quarter-quarter section as projected within government lots, donation land claims, or other recognized public land survey subdivisions. If less than the entirety of the water right is being changed, a separate hachuring is needed for lands left unchanged.
- N/A Proposed place of use that includes separate hachuring for each water right, priority date, and use including number of acres in each quarter-quarter section, government lot, or in each quarter-quarter section as projected within government lots, donation land claims, or other recognized public land survey subdivisions.
- Existing point(s) of diversion or well(s) with distance and bearing or coordinates from a recognized survey corner. This information can be found in your water right certificate or permit.
- N/A If you are proposing a change in point(s) of diversion or well(s), show the proposed location and label it clearly with distance and bearing or coordinates. If GPS coordinates are used, latitude-longitude coordinates may be expressed as either degrees-minutes-seconds with at least one digit after the decimal (example –42°32'15.5") or degrees-decimal with five or more digits after the decimal (example – 42.53764°).

Part 4 of 5 – Applicant Information and Signature

Applicant Information

APPLICANT/BUSINESS NAME Kraxberger Investments, LLC			PHONE NO. 503.849.7322	ADDITIONAL CONTACT NO.
ADDRESS 13560 SW Hillsboro Hwy				FAX NO. N/A
CITY Hillsboro	STATE OR	ZIP 97123	E-MAIL See Note*	
BY PROVIDING AN E-MAIL ADDRESS, CONSENT IS GIVEN TO RECEIVE ALL CORRESPONDENCE FROM THE DEPARTMENT ELECTRONICALLY. COPIES OF THE FINAL ORDER DOCUMENTS WILL ALSO BE MAILED.				

Agent Information – The agent is authorized to represent the applicant in all matters relating to this application.

AGENT/BUSINESS NAME Aspen Rural Land Consulting c/o Eric Urstadt, PE, PLS, CWRE			PHONE NO. 971.250.1520	ADDITIONAL CONTACT NO. 503.647.1919
ADDRESS 39290 NW Murtaugh Road				FAX NO.
CITY North Plains	STATE OR	ZIP 97133	E-MAIL See Note*	
BY PROVIDING AN E-MAIL ADDRESS, CONSENT IS GIVEN TO RECEIVE ALL CORRESPONDENCE FROM THE DEPARTMENT ELECTRONICALLY. COPIES OF THE FINAL ORDER DOCUMENTS WILL ALSO BE MAILED.				
*Note: Due to email and US mail not being reliable, it is preferred that all correspondence be set via email and US mail to boxwoodworld@icloud.com and ericurstadt@hotmail.com				

Explain in your own words what you propose to accomplish with this transfer application, and why:
The applicant wishes to transfer the Place of Use (POU) only to different lands on their property.

If you need additional space, continue on a separate piece of paper and attach to the application as "Attachment 1".

Check One Box

- By signing this application, I understand that, upon receipt of the draft preliminary determination and prior to Department approval of the transfer, I will be required to provide landownership information and evidence that I am authorized to pursue the transfer as identified in OAR 690-380-4010(5); **OR**
- I affirm the applicant is a municipality as defined in ORS 540.510(3)(b) and that the right is in the name of the municipality or a predecessor; **OR**
- I affirm the applicant is an entity with the authority to condemn property and is acquiring by condemnation the property to which the water right proposed for transfer is appurtenant and have supporting documentation.

RECEIVED


APR 01 2021

OWRD

By my signature below, I confirm that I understand:

- Prior to Department approval of the transfer application, I may be required to submit payment to the Department for publication of a notice in a newspaper with general circulation in the area where the water right is located, once per week for two consecutive weeks. If more than one qualifying newspaper is available, I suggest publishing the notice in the following newspaper: Hillsboro Argus.
- Amendments to the application may only be made in response to the Department's Draft Preliminary Determination (DPD). The applicant will have a period of at least 30 days to amend the application to address any issues identified by the Department in the DPD, or to withdraw the application. Note that amendments may be subject to additional fees, pursuant to ORS 536.050.
- Failure to complete an approved change in place of use and/or change in character of use, will result in loss of the water right (OAR 690-380-6010).

I (we) affirm that the information contained in this application is true and accurate.



[Signature]
Applicant signature

Jon Kraxberger, agent
Print Name (and Title if applicable)

3-18-21
Date

Is the applicant the sole owner of the land on which the water right, or portion thereof, proposed for transfer is located? Yes No *If NO, include signatures of all deeded landowners (and mailing and/or e-mail addresses if different than the applicant's) or attach affidavits of consent (and mailing and/or e-mail addresses) from all landowners or individuals/entities to which the water right(s) were conveyed.*

Check the following boxes that apply:

- The applicant is responsible for completion of change(s). Notices and correspondence should continue to be sent to the applicant.
- The receiving landowner will be responsible for completing the proposed change(s) after the final order is issued. Copies of notices and correspondence should be sent to this landowner.
- Both the receiving landowner and applicant will be responsible for completion of change(s). Copies of notices and correspondence should be sent to this landowner and the applicant.

At this time, are the lands in this transfer application in the process of being sold? Yes No

If YES, and you know who the new landowner will be, please complete the receiving landowner information table below. If you do not know who the new landowner will be, then a request for assignment will have to be filed for at a later date.

If a property sells, the certificated water right(s) located on the land belong to the new owner, unless a sale agreement or other document states otherwise. For more information see:

https://www.oregon.gov/owrd/WRDFormsPDF/Transfer_Property_Transactions.pdf

RECEIVING LANDOWNER NAME N/A			PHONE NO.	ADDITIONAL CONTACT NO.
ADDRESS				FAX NO.
CITY	STATE	ZIP	E-MAIL	

RECEIVED
APR 01 2021

Describe any special ownership circumstances here: **N/A**


OWRD

- Check here if any of the water rights proposed for transfer are or will be located within or served by an irrigation or other water district. (Tip: Complete and attach Supplemental Form D.)

IRRIGATION DISTRICT NAME Tualatin Valley Irrigation District	ADDRESS 2330 Elm St.	
CITY Forest Grove	STATE OR	ZIP 97113

- Check here if water for any of the rights supplied under a water service agreement or other contract for stored water with a federal agency or other entity.

ENTITY NAME	ADDRESS	
CITY	STATE	ZIP

 To meet State Land Use Consistency Requirements, you must list all county, city, municipal corporation, or tribal governments within whose jurisdiction water will be diverted, conveyed or used.

ENTITY NAME Washington County Department of Land Use and Transportation	ADDRESS 155 N. First Avenue, Suite: 350	
CITY Hillsboro	STATE OR	ZIP 97124

ENTITY NAME	ADDRESS	
CITY	STATE	ZIP 13664 -

Part 5 of 5 – Water Right Information

Please use a separate Part 5 for each water right being changed. See instructions on page 6, to copy and paste additional Part 5s, or to add additional rows to tables within the form.

CERTIFICATE # 45586

RECEIVED

Description of Water Delivery System

APR 01 2021

System capacity: 0.35* cubic feet per second (cfs) **OR** (*per certificate)
 _____ gallons per minute (gpm)

OWRD

Describe the current water delivery system or the system that was in place at some time within the last five years. Include information on the pumps, canals, pipelines, and sprinklers used to divert, convey, and apply the water at the authorized place of use. **A submersible pump in the well conveys water to sprinklers via hand lines and Big Guns.**

Table 1. Location of Authorized and Proposed Point(s) of Diversion (POD) or Appropriation (POA)
 (Note: If the POD/POA name is not specified on the certificate, assign it a name or number here.)

POD/POA Name or Number	Is this POD/POA Authorized on the Certificate or is it Proposed?	If POA, OWRD Well Log ID# (or Well ID Tag # L-___)	Twp	Rng	Sec	¼	¼	Tax Lot, DLC or Gov't Lot	Measured Distances (from a recognized survey corner)
POA 1	<input checked="" type="checkbox"/> Authorized <input type="checkbox"/> Proposed	WASH 12430	2 S	2 W	5	SW	SE	600	930' North & 360' East from the S1/4 Section 5 (per certificate)
	<input type="checkbox"/> Authorized <input type="checkbox"/> Proposed								

Check all type(s) of change(s) proposed below (change "CODES" are provided in parentheses):

- Place of Use (POU) Supplemental Use to Primary Use (S to P)
- Character of Use (USE) Point of Appropriation/Well (POA)
- Point of Diversion (POD) Additional Point of Appropriation (APOA)
- Additional Point of Diversion (APOD) Substitution (SUB)
- Surface Water POD to Ground Water POA (SW/GW) Government Action POD (GOV)

Will all of the proposed changes affect the entire water right?

- Yes Complete only the Proposed ("to" or "on" lands) section of Table 2 on the next page. Use the "CODES" listed above to describe the proposed changes.
- No Complete all of Table 2 to describe the portion of the water right to be changed.

13654 -

Please use and attach additional pages of Table 2 as needed.
See page 6 for instructions.

Do you have questions about how to fill-out the tables?
Contact the Department at 503-986-0900 and ask for Transfer Staff.

Table 2. Description of Changes to Water Right Certificate # 45586

List the change proposed for the acreage in each ¼ ¼. If more than one change is proposed, specify the acreage associated with each change.
If there is more than one POD/POA involved in the proposed changes, specify the acreage associated with each POD/POA.

13664

AUTHORIZED (the "from" or "off" lands) The listing that appears on the certificate BEFORE PROPOSED CHANGES List only that part or portion of the water right that will be changed.										Proposed Changes (see "CODES" from previous page)	PROPOSED (the "to" or "on" lands) The listing as it would appear AFTER PROPOSED CHANGES are made.												
Twp	Rng	Sec	¼ ¼	Tax Lot	Gvt Lot or DLC	Acres	Type of USE listed on Certificate	POD(s) or POA(s) (name or number from Table 1)	Priority Date		Twp	Rng	Sec	¼ ¼	Tax Lot	Gvt Lot or DLC	Acres	New Type of USE	POD(s)/ POA(s) to be used (from Table 1)	Priority Date			
										POU	2	S	2	W	5	SW	SW	600	-	2.0	Irrig	POA 1	1975
										POU	2	S	2	W	5	SE	SW	600	-	21.5	Irrig	POA 1	1975
										POU	2	S	2	W	5	NW	SE	600	5	7.6	Irrig	POA 1	1975
										POU	2	S	2	W	5	SW	SE	600	6	21.7	Irrig	POA 1	1975
										POU	2	S	2	W	5	SE	SE	600	7	6.0	Irrig	POA 1	1975
										POU	2	S	2	W	5	SE	SE	600	42	4.2	Irrig	POA 1	1975
TOTAL ACRES:						63.0	TOTAL ACRES:										63.0						

RECEIVED
APR 01 2021
OWRD

Additional remarks: _____.

For Place of Use or Character of Use Changes

Are there other water right certificates, water use permits or ground water registrations associated with the "from" or the "to" lands? Yes No

If YES, list the certificate, water use permit, or ground water registration numbers: N/A.



Pursuant to ORS 540.510, any "layered" water use such as an irrigation right that is supplemental to a primary right proposed for transfer must be included in the transfer or be cancelled. Any change to a ground water registration must be filed separately in a ground water registration modification application.

For Substitution (ground water supplemental irrigation will be substituted for surface water primary irrigation)

Ground water supplemental Permit or Certificate # N/A.
Surface water primary Certificate # N/A.

RECEIVED

APR 01 2021

For a change from Supplemental Irrigation Use to Primary Irrigation Use

Identify the primary certificate to be cancelled. Certificate # N/A

For a change in point(s) of appropriation (well(s)) or additional point(s) of appropriation:

OWRD

Well log(s) are attached for each authorized and proposed well(s) that are clearly labeled and associated with the corresponding well(s) in Table 1 above and on the accompanying application map.

Tip: You may search for well logs on the Department's web page at:

http://apps.wrd.state.or.us/apps/gw/well_log/Default.aspx

AND/OR

Describe the construction of the authorized and proposed well(s) in Table 3 for any wells that do not have a well log. For *proposed wells not yet constructed or built*, provide "a best estimate" for each requested information element in the table. The Department recommends you consult a licensed well driller, geologist, or certified water right examiner to assist with assembling the information necessary to complete Table 3.

Table 3. Construction of Point(s) of Appropriation

Any well(s) in this listing must be clearly tied to corresponding well(s) described in Table 1 and shown on the accompanying application map. Failure to provide the information will delay the processing of your transfer application until it is received. The information is necessary for the department to assess whether the proposed well(s) will access the same source aquifer as the authorized point(s) of appropriation (POA). The Department is prohibited by law from approving POA changes that do not access the same source aquifer.

Proposed or Authorized POA Name or Number	Is well already built? (Yes or No)	If an existing well: OWRD Well ID Tag No. L-___	Total well depth	Casing Diameter	Casing Intervals (feet)	Seal depth(s) (intervals)	Perforated or screened intervals (in feet)	Static water level of completed well (in feet)	Source aquifer (sand, gravel, basalt, etc.)	Well-specific rate (cfs or gpm). If less than full rate of water right
WASH 12430	Yes	See well log - Attachment "D"								

13664 -

Application for Water Right Transfer

Evidence of Use Affidavit



Oregon Water Resources Department
 725 Summer Street NE, Suite A
 Salem, Oregon 97301-1266
 (503) 986-0900
 www.wrd.state.or.us

ATTACH - 6 - 13

Please print legibly or type. Be as specific as possible. Attach additional pages if you need more spacing. Supporting documentation must be attached.

State of Oregon)
) ss
 County of WASHINGTON)

RECEIVED
 APR 01 2021
 OWRD

I, BARRY KRAXBERGER, in my capacity as FARM MANAGER,
 mailing address 13560 SW HILLSBORO HWY, HILLSBORO, OR 97123
 telephone number (503)849-7322, being first duly sworn depose and say:

1. My knowledge of the exercise or status of the water right is based on (check one):
- Personal observation Professional expertise

2. I attest that:

- Water was used during the previous five years on the **entire** place of use for Certificate # 45586; **OR**
- My knowledge is specific to the use of water at the following locations within the last five years:

Certificate #	Township	Range	Mer	Sec	¼ ¼	Gov't Lot or DLC	Acres (if applicable)

OR

- Confirming Certificate # ____ has been issued within the past five years; **OR**
- Part or all of the water right was leased instream at some time within the last five years. The instream lease number is: ____ (Note: If the entire right proposed for transfer was not leased, additional evidence of use is needed for the portion not leased instream.); **OR**
- The water right is not subject to forfeiture and documentation that a presumption of forfeiture for non-use would be rebutted under ORS 540.610(2) is attached.
- Water has been used at the actual current point of diversion or appropriation for more than 10 years for Certificate # ____ (For Historic POD/POA Transfers)

(continues on reverse side)

13664 -

3. The water right was used for: (e.g., crops, pasture, etc.): CROPS

4. I understand that if I do not attach one or more of the documents shown in the table below to support the above statements, my application will be considered incomplete.

RECEIVED
APR 01 2021

[Signature]
Signature of Affiant

3-19-21
Date

OWRD

Signed and sworn to (or affirmed) before me this 19 day of March, 20 21.



[Signature]
Notary Public for Oregon

My Commission Expires: May 20, 2024

Supporting Documents	Examples
<input type="checkbox"/> Copy of a water right certificate that has been issued within the last five years. (not a remaining right certificate)	Copy of confirming water right certificate that shows issue date
<input type="checkbox"/> Copies of receipts from sales of irrigated crops or for expenditures related to use of water	<ul style="list-style-type: none"> • Power usage records for pumps associated with irrigation use • Fertilizer or seed bills related to irrigated crops • Farmers Co-op sales receipt
<input type="checkbox"/> Records such as FSA crop reports, irrigation district records, NRCS farm management plan, or records of other water suppliers	<ul style="list-style-type: none"> • District assessment records for water delivered • Crop reports submitted under a federal loan agreement • Beneficial use reports from district • IRS Farm Usage Deduction Report • Agricultural Stabilization Plan • CREP Report
<input checked="" type="checkbox"/> Aerial photos containing sufficient detail to establish location and date of photograph	<p>Multiple photos can be submitted to resolve different areas of a water right. If the photograph does not print with a "date stamp" or without the source being identified, the date of the photograph and source should be added.</p> <p>Sources for aerial photos: OSU – www.oregonexplorer.info/imagery OWRD – www.wrd.state.or.us Google Earth – earth.google.com TerraServer – www.terra-server.com</p>
<input type="checkbox"/> Approved Lease establishing beneficial use within the last 5 years	Copy of instream lease or lease number

13664 -

Aspen

Rural Land Consulting

Water Resources, Water Rights, Land Surveying,
Engineering, Land Use Planning

ERICURSTADT@HOTMAIL.COM
971-250-1520 (MOBILE)

RECEIVED

APR 01 2021

17 March 2021

OWRD

Subject: Evidence of Use for Water Right Transfer

This document is intended to go along with an Evidence of Use Affidavit pertaining to a 2021 water right transfer of certificate 45586. The image below is a Google earth aerial photo with 2020 imagery. The yellow line is the outline of the tax lot.



Prepared by:
Aspen Rural Land Consulting

Eric Urstadt, PE, PLS

13664 - - - -
- - - -

The original and first copy of this report are to be filed with the

WASHINGTON WATER WELL REPORT

ATTACH D-11
Well No. 25/2W-5 dcb

STATE ENGINEER, SALEM, OREGON
within 30 days from the date of well completion.

012430

STATE OF OREGON
(Please type or print)

RECEIVED
JUN 14 1974

State Permit No.

(Do not write above this line)

G 6851

(1) OWNER:

Name Joseph Waibel
Address Rt. 4 Box 277
Hillsboro, Oregon

(2) TYPE OF WORK (check):

New Well Deepening Reconditioning Abandon
If abandonment, describe material and procedure in Item 12.

(3) TYPE OF WELL:

Rotary Driven
Cable Jetted
Dug Bored

(4) PROPOSED USE (check):

Domestic Industrial Municipal
Irrigation Test Well Other

(5) CASING INSTALLED:

8" Diam. from 0 ft. to 255 ft. Gage 250
" Diam. from ft. to ft. Gage
" Diam. from ft. to ft. Gage

(10) LOCATION OF WELL:

County Washington Driller's well number
1/4 1/4 Section 5 T. 2S R. 2W W.M.
Bearing and distance from section or subdivision corner

(11) WATER LEVEL: Completed well.

Depth at which water was first found 15 ft.
Static level 0 ft. below land surface. Date 6-10-74
Artesian pressure 1 lbs. per square inch. Date

(12) WELL LOG:

Diameter of well below casing 8
Depth drilled 315 ft. Depth of completed well 315 ft.

Formation: Describe color, texture, grain size and structure of materials; and show thickness and nature of each stratum and aquifer penetrated, with at least one entry for each change of formation. Report each change in position of Static Water Level and indicate principal water-bearing strata.

MATERIAL	From	To	SWL
Topsoil	0	3	
Blue-clay-sandy	3	25	
Clay-green-blue-sandy	25	60	
Clay-green-blue	60	65	
Clay-blue-stone & sandstone	65	85	
Clay-Green-blue-sandy	85	110	
Clay-brown-sandy	110	150	
Claybrown	150	170	
Clay-red	170	200	
Clay-red-sandy	200	220	
Clay-brown	220	230	
Sand-brown-water	230	235	
Sand-blck-water	235	250	
Rock-brown-soft	250	270	
Cinder-red	270	280	
Rock-brown-water	280	290	
Gray-basalt-water	290	315	

(6) PERFORATIONS:

Perforated? Yes No.
Type of perforator used
Size of perforations in. by in.
perforations from ft. to ft.
perforations from ft. to ft.
perforations from ft. to ft.

(7) SCREENS:

Well screen installed? Yes No
Manufacturer's Name
Type Model No.
Diam. Slot size Set from ft. to ft.
Diam. Slot size Set from ft. to ft.

(8) WELL TESTS:

Drawdown is amount water level is lowered below static level
Was a pump test made? Yes No If yes, by whom?
Yield: gal./min. with ft. drawdown after hrs.
"Air Test 200" Total " 1 1/2"
" " " " " "
Bailer test gal./min. with ft. drawdown after hrs.
Artesian flow 15 g.p.m.
Temperature of water Depth artesian flow encountered 280 ft.

(9) CONSTRUCTION:

Well seal—Material used Bentonite
Well sealed from land surface to 20-250-255 ft.
Diameter of well bore to bottom of seal 12-9" in.
Diameter of well bore below seal 8 in.
Number of sacks of cement used in well seal 5 sacks
Number of sacks of bentonite used in well seal 6 sacks
Brand name of bentonite Wilbur Ellis
Number of pounds of bentonite per 100 gallons of water _____ lbs./100 gals.
Was a drive shoe used? Yes No Plugs _____ Size: location _____ ft.
Did any strata contain unusable water? Yes No
Type of water? _____ depth of strata _____
Method of sealing strata off _____
Was well gravel packed? Yes No Size of gravel: _____
Gravel placed from _____ ft. to _____ ft.

Work started 6-7 1974 Completed 6-10 1974
Date well drilling machine moved off of well 6-10 1974

Drilling Machine Operator's Certification:
This well was constructed under my direct supervision. Materials used and information reported above are true to my best knowledge and belief.
[Signed] Walter Mose Date 6-12, 1974
(Drilling Machine Operator)
Drilling Machine Operator's License No. 595

Water Well Contractor's Certification:
This well was drilled under my jurisdiction and this report is true to the best of my knowledge and belief.
Name S & M Drilling & Supply, Inc.
(Person, firm or corporation) (Type or print)
Address 399 SE Walnut Street Canby, Oregon
[Signed] Walter Mose
(Water Well Contractor)
Contractor's License No. 497 Date 6-12, 1974

RECEIVED
 APR 01 2021

OWRD
 03-10-2021 12:44

Business Name Search

[New Search](#)

[Printer Friendly](#)

Business Entity Data

Registry Nbr	Entity Type	Entity Status	Jurisdiction	Registry Date	Next Renewal Date	Renewal Due?
1370960-95	DLLC	ACT	OREGON	10-18-2017	10-18-2021	
Entity Name		KRXBERGER INVESTMENTS LLC				
Foreign Name						

[New Search](#)

[Printer Friendly](#)

Associated Names

Type	PPB	PRINCIPAL PLACE OF BUSINESS				
Addr 1	17935 SW HILLSBORO HWY					
Addr 2						
CSZ	HILLSBORO	OR	97123	Country	UNITED STATES OF AMERICA	

Please click [here](#) for general information about registered agents and service of process.

Type	AGT	REGISTERED AGENT	Start Date	10-18-2017	Resign Date
Name	JON KRXBERGER				
Addr 1	17935 SW HILLSBORO HWY				
Addr 2					
CSZ	HILLSBORO	OR	97123	Country	UNITED STATES OF AMERICA

Type	MAL	MAILING ADDRESS				
Addr 1	17935 SW HILLSBORO HWY					
Addr 2						
CSZ	HILLSBORO	OR	97123	Country	UNITED STATES OF AMERICA	

Type	MGR	MANAGER				
Name	JON KRXBERGER					
Addr 1	17935 SW HILLSBORO HWY					
Addr 2						
CSZ	HILLSBORO	OR	97123	Country	UNITED STATES OF AMERICA	

[New Search](#)

[Printer Friendly](#)

Name History

Business Entity Name	Name Type	Name Status	Start Date	End Date
KRXBERGER INVESTMENTS LLC	EN	CUR	10-18-2017	

Please [read](#) before ordering [Copies](#).

[New Search](#)

[Printer Friendly](#)

Summary History

Image Available	Action	Transaction Date	Effective Date	Status	Name/Agent Change	Dissolved By
	AMENDED ANNUAL REPORT	10-23-2020		FI		
	AMENDED ANNUAL REPORT	11-20-2019		FI		
	AMENDED ANNUAL REPORT	10-01-2018		FI		
	ARTICLES OF ORGANIZATION	10-18-2017		FI	Agent	

Aspen

Rural Land Consulting

Water Resources, Water Rights, Land
Surveying, Engineering, Land Use Planning

ERICURSTADT@HOTMAIL.COM
971-250-1520 (MOBILE)

Water Resources Department
Attn: Transfer Section
725 Summer Street NE, Ste. A
Salem, OR, 97301

17 Mar 2021

RECEIVED

APR 01 2021

OWRD

Subject: New Transfer Application for certificate 45586

To Whom It May Concern,

Enclosed is an application for a permanent water right transfer together with the following attachments:

- A. Transfer Maps
- B. Evidence of Use
- C. Zone map
- D. Well Log
- E. GLO Map
- F. Business information
- G. A check made out to "Oregon Water Resources Department" for \$1160.00.

Please let me know if there are any concerns or you need any more information.

Respectfully,
Aspen Rural Land Consulting


Eric Urstadt, PE, PLS

13 6 64 -

Supplemental Form D

Water Right Transfers Within the Boundaries of or Served by an Irrigation District or other Water Supplier (Association, Ditch Co., etc.)

[For transfers submitted under OAR Chapter 690 Division 380]



Oregon Water Resources Department
725 Summer Street NE, Suite A
Salem, Oregon 97301-1266
503-986-0900
www.oregon.gov/OWRD

The Department requires non-district applicants to communicate with districts/water suppliers during the planning and preparation of transfer applications involving water rights having a point of diversion or appropriation (POD/POA) or place of use (POU) served by or located within the boundaries of an irrigation district, or other type of water supplier to which assessments are paid. In some cases consent will be required from the district or water supplier.

This form must be included with any transfer application that involves rights served by or located within the boundaries of a district or other type of water supplier.

1. APPLICANT INFORMATION

NAME Kraxberger Investments, LLC		PHONE (HM) N/A	
PHONE (WK) 503.849.7322	CELL	FAX N/A	
ADDRESS 13560 SW Hillsboro Hwy			
CITY 13560 SW Hillsboro Hwy	STATE OR	ZIP 97123	E-MAIL** boxwoodworld@icloud.com

2. DISTRICT or WATER SUPPLIER INFORMATION

DISTRICT/WATER SUPPLIER NAME Tualatin Valley Irrigation District		PHONE (HM) N/A	
PHONE (WK) 503.357.3118	CELL N/A	FAX N/A	
ADDRESS 2330 Elm St.			
CITY Forest Grove	STATE OR	ZIP 97133	E-MAIL** RICK.PETERSON@TVID.ORG

** By providing an e-mail address, the applicant and/or the district/water supplier consents to receive all correspondence from the Department electronically. Copies of final order documents will also be mailed.

3. WATER RIGHTS ISSUED IN THE NAME OF, or LOCATED WITHIN, or SERVED BY AN IRRIGATION DISTRICT, OTHER DISTRICT, OR WATER SUPPLIER

a. List the water right(s) involved in this transfer:

	Application / Decree	Permit / Previous Transfer	Certificate	Is the water right in the name of a district, water supplier, or BOR*?
1.	G-6851	G-6390	45586	YES <input type="checkbox"/>
2.		-		YES <input type="checkbox"/>
3.		-		YES <input type="checkbox"/>

Attach additional pages for additional water rights if necessary.

*Bureau of Reclamation

b. Determine a district's/water supplier's connection to your points of diversion (POD) or appropriation (POA) and places of use (POU). [You may need to consult with your district/water supplier.]

CURRENT ASSOCIATIONS Please answer the following "yes" or "no" questions:

YES NO One or more of the current POD(s) / POA(s) involved in the transfer are served by a district/water supplier or rely on BOR water.

YES NO All or a portion of the current POU involved in this proposed transfer receives water for either primary or supplemental irrigation from the district/water supplier; i.e., the POU is currently layered with a district or BOR water supplied water right(s).

PROPOSED ASSOCIATIONS Please answer the following "yes" or "no" questions:

YES NO One or more of the proposed POD(s) / POA(s) involved in the transfer are currently served or will be served by a district/water supplier if the transfer is approved, or rely on BOR water.

YES NO All or a portion of the proposed POU involved in this proposed transfer currently receives or will receive either primary or supplemental irrigation from the district/water supplier; i.e., the POU will be layered with a district/water supplier or BOR water supplied water right(s).


COMMENTS OR ADDITIONAL INFORMATION

4. APPLICANT'S SIGNATURE

(1) I certify that I have notified the district/water supplier about the proposed water right transfer application by [check one]:

email, phone, postal mail, in person, or other (please specify) _____

(2) I certify that to the best of my knowledge the information contained in this Supplemental Form D is true and accurate.


Applicant Signature

Jon B. Kraxberger
Name (print)

4-8-21
Date

5. (WHEN REQUIRED) DISTRICT or WATER SUPPLIER CONSENT TO THE PROPOSED WATER RIGHT TRANSFER

District Manager or Water Supplier consent is required if any box on this form is marked "YES."

The district/water supplier certifies the following:

(1) The district/water supplier has reviewed the applicant's proposed water right transfer application and maps; and

(2) The district/water supplier consents to the proposed water right transfer application.

YES NO After proof of completion, the confirming water right certificate is to remain in the name of the U.S. Bureau of Reclamation or the district/water supplier.

YES NO The district/water supplier will be responsible for submitting the claim of beneficial use prepared by a Certified Water Rights Examiner (CWRE).

N/A _____
Signature of District Manager /Water Supplier

N/A _____
Name (print), Title

N/A _____
Date

Received by OWRD

13604

APR 08 2021

Salem, OR