



**Oregon Water Resources Department**  
 725 Summer Street NE, Suite A  
 Salem Oregon 97301-1266  
 (503) 986-0900  
 www.wrd.state.or.us

# Application for District Permanent Water Right Transfer

*Please type or print legibly in dark ink. If your application is incomplete or inaccurate, we will return it to you. If any requested information does not apply to your application, insert "N/A" to indicate "Not Applicable." As you complete this form, please refer to notes and guidance included on the application. A summary of review criteria and procedures that are generally applicable to the application is available at [www.wrd.state.or.us/OWRD/PUBS/forms.shtml#app\\_criteria\\_review](http://www.wrd.state.or.us/OWRD/PUBS/forms.shtml#app_criteria_review).*

Change in Place of Use Only

### 1A. APPLICANT INFORMATION

IRRIGATION DISTRICT <b>Swalley Irrigation District</b>			PHONE NO. <b>541-388-0658</b>	ADDITIONAL CONTACT NO.
ADDRESS <b>64672 Cook Ave., Ste. 1</b>				COUNTY <b>Deschutes</b>
CITY <b>Bend</b>	STATE <b>OR</b>	ZIP <b>97703</b>	E-MAIL <b>kathy@swalley.com</b>	
<b>BY PROVIDING AN E-MAIL ADDRESS, CONSENT IS GIVEN TO RECEIVE ALL CORRESPONDENCE FROM THE DEPARTMENT ELECTRONICALLY. COPIES OF THE FINAL ORDER DOCUMENTS WILL ALSO BE MAILED.</b>				

### 1B. AGENT INFORMATION

AGENT/BUSINESS NAME			PHONE NO.	ADDITIONAL CONTACT NO.
ADDRESS				FAX NO.
CITY	STATE	ZIP	E-MAIL	
<b>BY PROVIDING AN E-MAIL ADDRESS, CONSENT IS GIVEN TO RECEIVE ALL CORRESPONDENCE FROM THE DEPARTMENT ELECTRONICALLY. COPIES OF THE FINAL ORDER DOCUMENTS WILL ALSO BE MAILED.</b>				

RECEIVED  
 DEC 28 2020  
 OWRD

**13584**

**2. PROPOSED CHANGE(S) TO WATER RIGHT(S)**

- List **all** water rights to be affected by this transfer. Indicate the certificate, permit, decree or other identifying number(s) in the table below: *(Attach additional pages as necessary.)*

	Certificate	Permit / Previous Transfer	Decree
1.	74145	-2020 -01	Swalley Irrigation District - Vol. 12 at page 282 and Vol. 16, at page 148 and 396. Priority date is September 1, 1899
2.		-	
3.		-	
4.		-	
5.		-	
6.		-	

RECEIVED

DEC 28 2020

OWRD

**3. ATTACHMENTS**

*Check each of the following attachments included with this application. The application will be returned if all required attachments are not included.*

<p><b>Supplemental Form A –</b>  <b>Description of Proposed Change(s) to a Water Right</b></p> <p><input type="checkbox"/> A <b>separate</b> Supplemental Form A is enclosed for <b>each</b> water right to be affected by this transfer.</p> <p><b>Map</b></p> <p><input type="checkbox"/> Permanent Transfer          A map meeting the requirements of OAR 690-385-3300 must be included but need not be prepared by a Certified Water Right Examiner (CWRE).</p>	<p><b>Fees:</b></p> <p><input checked="" type="checkbox"/> Amount enclosed: \$ <u>1,160<sup>00</sup></u>          See the Department's Fee Schedule at <a href="http://www.wrd.state.or.us">www.wrd.state.or.us</a> or call (503) 986-0900.</p> <p><b>Land Use Compatibility Statement</b></p> <p><input type="checkbox"/> The Land Use Information Form is <u>not</u> required if water is to be diverted, conveyed and/or used only on federal lands or if <b>ALL</b> of the following apply: a) a change in place of use only, b) a change that does not involve the placement or modification of structures, c) the use of water is for irrigation <b>only</b> and d) the use is located within an irrigation district or an exclusive farm use zone.</p>
--	---

**4. SIGNATURES**

The district certifies the following:

- (1) The water rights proposed for transfer are water rights subject to transfer and are not subject to forfeiture for nonuse under ORS 540.610;
- (2) Each user affected by the proposed transfer has provided written authorization for the transfer and such authorization is on file with the district;
- (3) For lands which are no longer irrigated or susceptible of irrigation that are included in this transfer under the authority of ORS 540.572 and OAR 690-385-5000, notices as required under ORS.572 and OAR 690-385-5100 have been given to the user and any security interest holder of record of intent to transfer the right and the user was provided an

opportunity to resolve the matter in the manner described by ORS 540.572 and OAR 690-385-5400 and 690-385-5600.

(4) On behalf of the district, I affirm to the best of my knowledge the information contained in this application is true and accurate.

  
\_\_\_\_\_  
District Manager signature

  
\_\_\_\_\_  
name (print)

12/16/20  
\_\_\_\_\_  
date

OR

\_\_\_\_\_  
Authorized District Representative signature

\_\_\_\_\_  
name (print)

\_\_\_\_\_  
date

**Before submitting your application to the Department, be sure you have:**

- Answered each question completely.
- Included all the required attachments.
- Included a check payable to the Oregon Water Resources Department for the appropriate amount.

RECEIVED  
DEC 28 2020  
OWRD

13584











Oregon Water Resources Department  
 725 Summer Street NE, Suite A  
 Salem, Oregon 97301-1266  
 (503) 986-0900  
 www.wrd.state.or.us

# Notice of District Permanent Water Right Transfer

*Filing of this notice must occur prior to making the change and must be included in the district's permanent transfer application, which is due no later than the end of the calendar year.*

## 1. APPLICANT INFORMATION

District: Swalley Irrigation District

Contact Person: Kathy Ferguson

Phone: 541-388-0658

Mailing Address: 64672 Cook Ave., Ste. 1

City: Bend

State: OR

Zip: 97703

\*Fax: \_\_\_\_\_

\*E-Mail address: kathy@swalley.com

*\*Optional information*

District Internal Notice Number (DINN): 2020-02

RECEIVED

DEC 28 2020

OWRD

## 2. PROPOSED CHANGE(S) TO WATER RIGHT(S)

Pursuant to ORS 540.580 and OAR Chapter 690, Division 385, the district is providing the Water Resources Department this notice of a proposed change in place of use prior to making the change. The district proposes to change the place of use for the following water rights:

CERTIFICATE NUMBER	PERMIT or TRANSFER NUMBER	DECREE (name, volume, and page)
17145	2020-01	Swalley Irrigation District – Vol. 12, at page 282. Priority date is September 1, 1899
	-	
	-	

## 3. AUTHORIZED POINTS OF DIVERSION (POD) OR APPROPRIATION (POA)

The authorized point(s) of diversion (POD) or appropriation (POA) for the water rights affected by this notice are as follows:

DECREE or CERTIFICATE	PERMIT or TRANSFER	POD / POA #	LOCATION - MEASURED DISTANCES
74145	2017-01	3	Swalley Main Canal – 985 ft. North & 6 617 ft. West from the East SE Corner of Section 14
	-		
	-		




**5. MAPS and AUTHORIZATIONS**

- Enclosed is a map for the proposed change in place of use meeting the standards of OAR Chapter 690, Division 385.
- The water rights affected by this notice are not subject to forfeiture for nonuse under ORS 540.610.
- Each user affected by the proposed transfer has provided written authorization for the transfer and such authorization is on file with the district.
- The water rights affected by this change do not require a Land Use Compatibility Statement because ALL of the following apply: a) a change in place of use only, b) a change that does not involve the placement or modification of structures, c) the use of water is for irrigation **only** and d) the use is located within an irrigation district or an exclusive farm use zone.
- The undersigned understand and acknowledge that the proposed change in place of use is subject to the approval of the Water Resources Department. The undersigned also understand and acknowledge that if the Water Resources Department finds the change in place of use allowed by the district under this notice results in injury to an existing water right, the Department may direct the district to cease delivery of water to the proposed place of use or direct the district to mitigate the injury.

**6. SIGNATURES**


I certify that to the best of my knowledge the information contained in this Notice of District Permanent Transfer is true and accurate.

  
 \_\_\_\_\_  
 Signature of District Manager  
 or Authorized Representative


6/24/20  
 \_\_\_\_\_  
 Date

RECEIVED  
 DEC 28 2020  
 OWRD

Type or Print Name of District Manager or Authorized Representative

→   
 \_\_\_\_\_  
 Signature of User  
 (authorized place of use)

6-22-20  
 \_\_\_\_\_  
 Date

→   
 \_\_\_\_\_  
 Signature of User  
 (proposed place of use)

6-22-20  
 \_\_\_\_\_  
 Date

**INSTRUCTIONS FOR FILING NOTICE:**

- 1) Pursuant to OAR 690-385-4100(3), the district shall deliver this Notice Form and Map(s) to the local Watermaster prior to delivering water to the proposed place of use.
- 2) Pursuant to OAR 690-385-4100(4), the district also shall concurrently deliver a copy of only the Notice Form (the inclusion of maps is not necessary) to Oregon Water Resources Department 725 Summer Street NE, Suite A Salem, OR 97301-1271

13584



**NOTICE OF DISTRICT PERMANENT TRANSFER  
(ORS 540.580)**

DISTRICT: **Swalley Irrigation District**  
ADDRESS: **64672 Cook Avenue, Suite 1, Bend, OR 97703** PHONE: **541/388-0658**

RECEIVED

DEC 28 2020

OWRD

1. **WATER RIGHT: SWALLEY IRRIGATION DISTRICT**  
CERTIFICATE(S): 74145 PRIORITY DATE: September 1, 1899

2. **TYPE OF CHANGE: PERMANENT CHANGE IN PLACE OF USE**

3. **APPLICANT (OFF):**

NAME: Kelly Wiley  
ADDRESS: 20270 Rogers Rd., Bend, Oregon 97703

4. **LOCATION OF USE: AUTHORIZED POINT OF DIVERSION:**

POD #3) N 985' & W 617' from the East ¼ corner, SE/NE of Section 29, T17S, R12E., W.M. (Diversion for Swalley's canal system), POD #15) Additional district diversion: NW1/4SE1/4, Section 14, T.15S, R. 12E, W.M.; 2170 feet North and 1350 feet West from the SE Corner of Section 14.

**LOCATION OF AUTHORIZED PLACE OF USE (Off Lands)**

Township	Range	Section	¼ ¼	Tax Lot	# of acres irrigated	Other Use
T17S	R12E	05	SW/SE	02200	.36	IRR

5. **RECIPIENT (ON):**

NAME: Kelly Wiley  
ADDRESS: 20270 Rogers Rd., Bend, Oregon 97703

6. **LOCATION OF PROPOSED USE (On Lands )**

Township	Range	Section	¼ ¼	Tax Lot	# of acres irrigated	Other Use
T17S	R12E	05	SW/SE	02200	.36	IRR

7. **EXHIBITS** : Maps showing the location of the present and proposed irrigated lands (*On & Off Maps*)

Swalley Irrigation District hereby certifies that the applicant and recipient are the deed holders of subject properties; that our files are complete with a copy of the recorded documents; that the applicant's land has been irrigated within the last five years, and that applicant and recipient hereby authorize the transfer proposed herein.

NOTICE IS HEREBY GIVEN that this proposed change is subject to the approval of the Water Resources Department and that the Water Resources Department may reject the transfer or may require mitigation to avoid injury to other water right holders.

**SWALLEY IRRIGATION DISTRICT AND APPLICANT, HEREBY SWEAR THAT THE ABOVE NOTICE FOR TRANSFER OF WATER RIGHT AND THE STATEMENTS MADE ARE TRUE AND CORRECT.**

→ APPLICANT: Kelly Wiley 6-22-20  
RECIPIENT: Kelly Wiley Date

DISTRICT: Jer Camarata, General Manager 6/24/20  
Date









Oregon Water Resources Department  
 725 Summer Street NE, Suite A  
 Salem, Oregon 97301-1266  
 (503) 986-0900  
 www.wrd.state.or.us

# Notice of District Permanent Water Right Transfer

*Filing of this notice must occur prior to making the change and must be included in the district's permanent transfer application, which is due no later than the end of the calendar year.*

## 1. APPLICANT INFORMATION

District: Swalley Irrigation District

Contact Person: Kathy Ferguson

Phone: 541-388-0658

Mailing Address: 64672 Cook Ave., Ste. 1

City: Bend

State: OR

Zip: 97703

\*Fax: \_\_\_\_\_

\*E-Mail address: kathy@swalley.com

*\*Optional information*

District Internal Notice Number (DINN): 2020-03

RECEIVED

DEC 28 2020

OWRD

## 2. PROPOSED CHANGE(S) TO WATER RIGHT(S)

Pursuant to ORS 540.580 and OAR Chapter 690, Division 385, the district is providing the Water Resources Department this notice of a proposed change in place of use prior to making the change. The district proposes to change the place of use for the following water rights:

CERTIFICATE NUMBER	PERMIT or TRANSFER NUMBER	DECREE (name, volume, and page)
74145	2019-01	Swalley Irrigation District – Vol. 12, at page 282 and Vol. 16 at page 148 and 396. Priority date is September 1, 1899
	-	
	-	

## 3. AUTHORIZED POINTS OF DIVERSION (POD) OR APPROPRIATION (POA)

The authorized point(s) of diversion (POD) or appropriation (POA) for the water rights affected by this notice are as follows:

DECREE or CERTIFICATE	PERMIT or TRANSFER	POD / POA #	LOCATION – MEASURED DISTANCES
74145	2019-01	3	Swalley Main Canal – 985 ft. North & 617 ft West from the Ease SE Corner on Section 14
	-		
	-		









# Written Consent for Transfer of Water Rights

DISTRICT: **Swalley Irrigation District**  
ADDRESS: **64672 Cook Avenue, Suite 1, Bend, OR 97703** PHONE: **541-388-0658**

RECEIVED

DEC 28 2020

OWRD

1. WATER RIGHT: **SWALLEY IRRIGATION DISTRICT**  
CERTIFICATE(S): **74146** PRIORITY DATE: **September 1, 1898**

2. TYPE OF CHANGE: **PERMANENT CHANGE IN PLACE OF USE**

3. LAND OWNER: (OFF LANDS):

NAME: **James & Katherine Sinasek Rev Living Trust**  
ADDRESS: **63148 NW Via Palazzo, Bend, OR 97703** MAILING ADDRESS: **64420 Rubenach Rd, Bend, 97703**

AUTHORIZED POINT OF DIVERSION:  
POD #3) N 985' & W 617' from the East 1/4 corner, SE/NE of Section 20, T17S, R12E, W.M. (Diversion for Swalley's canal system), POD #15) Additional district diversion: NW1/4SE1/4, Section 14, T.15S, R. 12E, W.M.; 2170 feet North and 1350 feet West from the SE Corner of Section 14.

### LOCATION OF AUTHORIZED PLACE OF USE (Off Lands)

Township	Range	Section	1/4 1/4	Tax Lot	# of acres irrigated	Other Use
T17S	E12	20	NW/NE	00161	.02	IRR

4. RECIPIENT LANDOWNER (ON LANDS):

NAME: **Tuscany Pines Homeowners Association II**  
ADDRESS: **610 Crystal Lakes 210 Wilson Ave, Ste. 104**  
**Bend, OR 97702**

### LOCATION OF PROPOSED USE (On Lands)

Township	Range	Section	1/4 1/4	Tax Lot	# of acres irrigated	Other Use
T17	12	20	NW/NE	00100	.09	IRR

5. EXHIBITS : Maps showing the location of the present and proposed irrigated lands (On & Off Maps)

OFF LANDS: Landowner Consent to Transfer:  
I am the deeded owner of the above described property in Item 3 and I hereby consent to the transfer of water right off my property:

Landowner (OFF Lands): *James Sinasek, Trustee* Date **7/28/20**

Recipient Landowner Consent to Transfer:  
I am the deeded owner of the described property in Item 4 and I hereby consent to the transfer of water right onto my property:

Landowner (ON Lands): *ECH Homeowners TR & S TPII BOD* Date **8/24/2020**

By signing below, SWALLEY IRRIGATION DISTRICT AND the LANDOWNERS involved in the transfer of water right, HEREBY SWEAR THAT THE ABOVE NOTICE FOR TRANSFER OF WATER RIGHT AND THE STATEMENTS MADE ARE TRUE AND CORRECT.

### District Notification to Landowners:

NOTICE IS HEREBY GIVEN that this proposed change is subject to the approval of the Water Resources Department and that the Water Resources Department may reject the transfer or may require mitigation to avoid injury to other water right holders.

District: *Jér Camarata, Manager, Swalley Irrigation District* Date **8/20/2020**



Notice # 2020-05

### Written Consent for Transfer of Water Rights

DISTRICT: Swalley Irrigation District  
ADDRESS: 64672 Cook Avenue, Suite 1, Bend, OR 97703 PHONE: 541-388-0658

RECEIVED

DEC 28 2020

OWRD

1. WATER RIGHT: SWALLEY IRRIGATION DISTRICT  
CERTIFICATE(S): 74145 PRIORITY DATE: September 1, 1899

2. TYPE OF CHANGE: PERMANENT CHANGE IN PLACE OF USE

3. LAND OWNER: (OFF LANDS):  
NAME: Amy Steigman  
ADDRESS: 63141 NW Via Palazzo, Bend, OR 97703

AUTHORIZED POINT OF DIVERSION:  
POD #3) N 885' & W 617' from the East 1/4 corner, SE/NE of Section 20, T17S, R12E., W.M. (Diversion for Swalley's canal system), POD #15) Additional district diversion: NW1/4SE1/4, Section 14, T.16S, R. 12E, W.M.; 2170 feet North and 1360 feet West from the SE Corner of Section 14.

#### LOCATION OF AUTHORIZED PLACE OF USE (Off Lands)

Township	Range	Section	1/4 1/4	Tax Lot	# of acres irrigated	Other Use
T17S	E12	20	NW/NE	00153	.10	IRR

#### 4. RECIPIENT LANDOWNER (ON LANDS):

NAME: Tuscany Pines Homeowners Association II  
ADDRESS: Clo Crystak Lakes 210 Wilson Ave, Ste. 101  
Bend, OR 97702

#### LOCATION OF PROPOSED USE (On Lands)

Township	Range	Section	1/4 1/4	Tax Lot	# of acres irrigated	Other Use
T17	12	20	NW/NE	00100	.07	IRR

5. EXHIBITS : Maps showing the location of the present and proposed irrigated lands (On & Off Maps)

#### OFF LANDS: Landowner Consent to Transfer

I am the deeded owner of the above described property in Item 3 and I hereby consent to the transfer of water right off my property:

Landowner (OFF Lands) Amy Steigman Date 6/16/2020  
Landowner (OFF Lands) \_\_\_\_\_ Date \_\_\_\_\_

#### Recipient Landowner Consent to Transfer

I am the deeded owner of the described property described in Item 4 and I hereby consent to the transfer of water right onto my property:

→ Landowner (ON Lands) EC Hedewald TR & TPIT BOD Date 8/24/2020  
Landowner (ON Lands) \_\_\_\_\_ Date \_\_\_\_\_

By signing below, SWALLEY IRRIGATION DISTRICT AND the LANDOWNERS involved in the transfer of water right, HEREBY SWEAR THAT THE ABOVE NOTICE FOR TRANSFER OF WATER RIGHT AND THE STATEMENTS MADE ARE TRUE AND CORRECT.

#### District Notification to Landowners:

NOTICE IS HEREBY GIVEN that this proposed change is subject to the approval of the Water Resources Department and that the Water Resources Department may reject the transfer or may require mitigation to avoid injury to other water right holders.


District: Jer Camerata, Manager, Swalley Irrigation District Date 8/20/2020

5. MAPS and AUTHORIZATIONS

- Enclosed is a map for the proposed change in place of use meeting the standards of OAR Chapter 690, Division 385.
- The water rights affected by this notice are not subject to forfeiture for nonuse under ORS 540.610.
- Each user affected by the proposed transfer has provided written authorization for the transfer and such authorization is on file with the district.
- The water rights affected by this change do not require a Land Use Compatibility Statement because ALL of the following apply: a) a change in place of use only, b) a change that does not involve the placement or modification of structures, c) the use of water is for irrigation **only** and d) the use is located within an irrigation district or an exclusive farm use zone.
- The undersigned understand and acknowledge that the proposed change in place of use is subject to the approval of the Water Resources Department. The undersigned also understand and acknowledge that if the Water Resources Department finds the change in place of use allowed by the district under this notice results in injury to an existing water right, the Department may direct the district to cease delivery of water to the proposed place of use or direct the district to mitigate the injury.

6. SIGNATURES

I certify that to the best of my knowledge the information contained in this Notice of District Permanent Transfer is true and accurate.

  
Signature of District Manager  
or Authorized Representative

8/17/2020  
Date

Jer Cantata  
Type or Print Name of District Manager  
or Authorized Representative

8/17/2020  
Date

\* Scott Howard  
Signature of User  
(authorized place of use) TREWS TPII BOB

8/24/2020  
Date

Signature of User  
(authorized place of use)

\_\_\_\_\_  
Date

\* Scott Howard  
Signature of User  
(proposed place of use) TREWS TPII BOB

8/24/2020  
Date

Signature of User  
(proposed place of use)

\_\_\_\_\_  
Date

**INSTRUCTIONS FOR FILING NOTICE:**

- 1) Pursuant to OAR 690-385-4100(3), the district shall deliver this Notice Form and Map(s) to the local Watermaster prior to delivering water to the proposed place of use.
- 2) Pursuant to OAR 690-385-4100(4), the district also shall concurrently deliver a copy of only the Notice Form (the inclusion of maps is not necessary) to Oregon Water Resources Department 725 Summer Street NE, Suite A Salem, OR 97301-1271



**NOTICE OF DISTRICT INTERNAL TRANSFER  
(ORS 540.580)**

DISTRICT: **Swalley Irrigation District**  
ADDRESS: **64672 Cook Avenue, Suite 1, Bend, OR 97703** PHONE: **541/388-0658**

RECEIVED

DEC 28 2020

OWRD

1. **WATER RIGHT: SWALLEY IRRIGATION DISTRICT**  
CERTIFICATE(S): 74145 PRIORITY DATE: September 1, 1899

2. **TYPE OF CHANGE:** PERMANENT CHANGE IN PLACE OF USE

3. **APPLICANT (OFF):**  
NAME: **Swalley Irrigation District**  
ADDRESS: **64672 Cook Ave, Bend, OR 97703**

4. **LOCATION OF USE: (Off Lands) AUTHORIZED POINT OF DIVERSION:**  
POD #3) N 985' & W 617' from the East ¼ corner, SE/NE of Section 29, T17S, R12E, W.M. (Diversion for Swalley's canal system) POD #15) Additional district diversion: NW1/4SE1/4, Section 14, T. 15S., R. 12E, W.M.; 2170 feet North and 1350 feet West from the SE Corner of Section 14.

**LOCATION OF AUTHORIZED PLACE OF USE (Off Lands)**

Township	Range	Section	¼ ¼	Tax Lot	# of acres irrigated	Other Use
T17S	E12	16	SW/SW	01000	.50	IRR
T17S	E12	20	NW/NE	01500	.50	IRR
T17S	E12	20	NW/NE	00153	.03	IRR
T17S	E12	20	NW/NE	00157	.10	IRR
T17S	E12	20	NW/NE	00156	.10	IRR
T16S	E12	29	SE/NW	01300	.50	IRR
T17S	E12	05	SW/SE	01901	.27	IRR

5. **RECIPIENT (ON):**  
NAME: **Kristopher Olson**  
ADDRESS: **20600 Lowe Lane, Bend, OR 97701**

6. **LOCATION OF PROPOSED USE (On Lands) AUTHORIZED POINT OF DIVERSION:**  
POD #3) N 985' & W 617' from the East ¼ corner, SE/NE of Section 29, T17S, R12E., W.M. (Diversion for Swalley's canal system), POD #15) Additional district diversion: NW1/4SE1/4, Section 14, T. 15S., R. 12E, W.M.; 2170 feet North and 1350 feet West from the SE Corner of Section 14.

Township	Range	Section	¼ ¼	Tax Lot	# of acres irrigated	Other Use
T17S	E12	04	NW/NE	00219	2.00	IRR

7. **EXHIBITS :** Maps showing the location of the present and proposed irrigated lands (*On & Off Maps*)

Swalley Irrigation District hereby certifies that the applicant and recipient are the deed holders of subject properties; that our files are complete with a copy of the recorded documents; that the applicant's land has been irrigated within the last five years, and that applicant and recipient hereby authorize the transfer proposed herein.

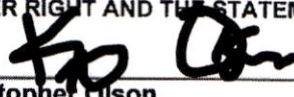
NOTICE IS HEREBY GIVEN that this proposed change is subject to the approval of the Water Resources Department and that the Water Resources Department may reject the transfer or may require mitigation to avoid injury to other water right holders.



SWALLEY IRRIGATION DISTRICT AND APPLICANT, HEREBY SWEAR THAT THE ABOVE NOTICE FOR TRANSFER OF WATER RIGHT AND THE STATEMENTS MADE ARE TRUE AND CORRECT.

X

APPLICANT:

  
Kristopher Olson

12-12-20

Date

APPLICANT:

Date

RECIPIENT/DISTRICT:

  
Jer Camarata- Manager / Swalley Irrigation District

12/16/20  
Date

RECEIVED

DEC 28 2020

OWRD

13584

After Recording Return To:  
SWALLEY IRRIGATION DISTRICT  
64672 Cook Avenue, Suite 1  
Bend, Oregon 97701

DESCHUTES COUNTY OFFICIAL RECORDS  
NANCY BLANKENSHIP, COUNTY CLERK

2014-39291



\$58.00

11/21/2014 12:13:12 PM

D-D Cnt=1 Stn=4 SRB  
\$10.00 \$11.00 \$21.00 \$10.00 \$6.00

QUITCLAIM DEED  
FOR TRANSFER OF INTEREST IN A WATER RIGHT

Grantor, Irvin Attenberger, releases and quitclaims to Swalley Irrigation District (SID) all rights, title and interest in the following: By this agreement and signed transfer application form, Grantor, the owner of the lands listed in Exhibit A, release their claim and responsibility for .50 acres of Swalley Irrigation District water right that are appurtenant to the lands listed in Exhibit A, to Swalley Irrigation District. Swalley Irrigation District may elect to complete the transfer application and submit it to the Water Resources Department for approval of use of the water right at a new location and/or use. Swalley Irrigation District may attach this agreement to the Oregon Water Resources Department's lease form and file with the District's annual Short Term Water Right Lease Agreement.

By entry of this deed, grantor hereby notifies any subsequent purchaser of the lands listed in Exhibit A that grantor, as owner of the subject land, approved the transfer (including a change in the place and type of use and point of diversion) of the water rights that are appurtenant to the subject land; and that upon completion of a transfer, by election of SID, the subject land no longer will have an appurtenant water right, if the transfer includes a change in the place of use.

Furthermore, upon signing of this agreement and the accompanying transfer application Irvin Attenberger, shall no longer be liable for any district assessment or charges pertaining to the .50 acres of water right incurred after the date of signing. The water right in question is further described as a portion of certificate # 74145, priority of 1899, located:  
T17S-R12E,WM-SEC16-SE/SW-01000

This agreement is binding upon the heirs, executors, administrators, successors, and permitted assigns of the parties to this agreement. Consideration for this Quitclaim is 0.00

Grantor: [Signature]  
Irvin Attenberger

Date 23 OCT 14

RECEIVED

DEC 28 2020

OWRD

State of Oregon SS.  
County of Deschutes

Personally appeared Irvin Attenberger and acknowledged the forgoing instrument to be his / her voluntary act and deed.




[Signature]  
My commission expires March 12 2016

Swalley Irrigation District:  
[Signature]  
Suzanne Butterfield, General Manager

Date 10/28/14

State of Oregon SS.  
County of Deschutes

Personally appeared, Suzanne Butterfield as Manager for Swalley Irrigation District, and acknowledged the forgoing instrument to be her voluntary act and deed.



[Signature]  
My commission expires 1-12-2018

13584

Tax statement: No change.



Irvin Attenberger  
63276 Vogt Rd.  
Bend, OR 97701

RECEIVED

DEC 28 2020

#2417

OWRD

## EXHIBIT A

Legal Description:	Taxlot	Serial#	WR Acres:
T17S-R12E-WM-SEC16-SE/SW-01000	171216CD01000	109003	.50

Lot 1, Block 1, **BROOKSIDE**, City of Bend, Deschutes County, Oregon.

EXCEPTING THEREFROM the following described portion of Lot 1:

Beginning at a point on the Northerly line of said Lot 1, said point being South 82°15'49" East, a distance of 91.68 feet from the Northwest corner of Lot 1; thence South 51°55'49" East for 80.0 feet, more or less, to the left bank of the Swalley Canal; thence North 62°18'23" East for 69.74 feet, more or less, to the Northeast corner of said Lot 1; thence North 82°15'49" West for 125.84 feet, more or less, to the Point of Beginning.

13584



00972732201400392940020020

11/21/2014 12:15:14 PM

D-D Cnt=1 Stn=4 SRB

\$10.00 \$11.00 \$21.00 \$10.00 \$6.00

QUITCLAIM DEED  
FOR TRANSFER OF INTEREST IN A WATER RIGHT

Grantor, Michael Knoell, releases and quitclaims to Swalley Irrigation District (SID) all rights, title and interest in the following: By this agreement and signed transfer application form, Grantor, the owner of the lands listed in Exhibit A, release their claim and responsibility for .50 acres of Swalley Irrigation District water right that are appurtenant to the lands listed in Exhibit A, to Swalley Irrigation District. Swalley Irrigation District may elect to complete the transfer application and submit it to the Water Resources Department for approval of use of the water right at a new location and/or use. Swalley Irrigation District may attach this agreement to the Oregon Water Resources Department's lease form and file with the District's annual Short Term Water Right Lease Agreement.

By entry of this deed, grantor hereby notifies any subsequent purchaser of the lands listed in Exhibit A that grantor, as owner of the subject land, approved the transfer (including a change in the place and type of use and point of diversion) of the water rights that are appurtenant to the subject land; and that upon completion of a transfer, by election of SID, the subject land no longer will have an appurtenant water right, if the transfer includes a change in the place of use.

Furthermore, upon signing of this agreement and the accompanying transfer application Michael Knoell, shall no longer be liable for any district assessment or charges pertaining to the .50 acres of water right incurred after the date of signing. The water right in question is further described as a portion of certificate # 74145, priority of 1899, located:

T17S-R12E,WM-SEC20-NW/NE-01500

This agreement is binding upon the heirs, executors, administrators, successors, and permitted assigns of the parties to this agreement. Consideration for this Quitclaim is 0.00

Grantor:

[Signature] Date 11/7/14  
Michael Knoell

RECEIVED  
DEC 28 2020  
OWRD

State of Oregon SS.  
County of Deschutes

Personally appeared 11/7/14 and acknowledged the forgoing instrument to be his / her voluntary act and deed.




[Signature]  
My commission expires 5-7-18

Swalley Irrigation District:

[Signature] Date 11-12-14  
Suzanne Butterfield, General Manager

State of Oregon SS.  
County of Deschutes

Personally appeared, Suzanne Butterfield as Manager for Swalley Irrigation District, and acknowledged the forgoing instrument to be her voluntary act and deed.



[Signature]  
My commission expires 1-12-2018

Tax statement: No change.

13584



Michael Knoell  
63145 OB Riley Rd.  
Bend, OR 97701

RECEIVED

DEC 28 2020

#2470

OWRD

## EXHIBIT A

Legal Description:	Taxlot	Serial#	WR Acres:
T17S-R12E-WM-SEC20-NW/NE-01500	171220AB01500	160584	.50 ac.

A tract of land located in the Northwest Quarter of the Northeast Quarter (NW1/4 NE1/4) of Section 20, Township 17 South, Range 12, East of the Willamette Meridian, Deschutes County, Oregon, said tract also being a portion of Tract One of NORWOOD recorded June 19, 1935, in Cabinet A, Page 257, Deschutes County Records, Deschutes County, Oregon., being described as follows: Commencing at the Southwest corner of said Tract One of NORWOOD, said point also being the center North 1/16 corner of said Section 20; thence North 00°30'00" East along the North-South center section line of said Section 20, a distance of 231.30 feet; thence North 00°03'00" East along said line, 100.00 feet; thence leaving said line South 82°57'49" East, 256.20 feet; thence North 10°20'51" East, 370.50 feet; thence South 87°47'29" East, 201.90 feet to the true point of beginning of this description; thence South 87°47'29" East, 135.00 feet to a point on the Westerly right of way line of O. B. Riley Road; thence South 27°12'08" East along said line, a distance of 249.91 feet; thence leaving said line South 87°30'34" West, 203.63 feet; thence along the arc of a 41.79 foot radius curve concave to the Southeast, a distance of 48.12 feet (long chord bears South 54°31'42" West, 45.50 feet); thence North 68°28'36" West, 15.00 feet; thence North 06°02'50" West, 156.89 feet to a 5/8" iron rod; thence North 12°10'31" East, 103.54 feet to the point of beginning and there terminating.

FOR INFORMATION PURPOSES ONLY, THE MAP/TAX ACCT #(S) ARE REFERENCED HERE:

Acct# 160584

17 12 20 AB 01500

13584

Written Consent for Transfer of Water Rights

DISTRICT: Swalley Irrigation District
ADDRESS: 64672 Cook Avenue, Suite 1, Bend, OR 97703 PHONE: 541-388-0658

RECEIVED

DEC 28 2020

1. WATER RIGHT: SWALLEY IRRIGATION DISTRICT
CERTIFICATE(S): 74145 PRIORITY DATE: September 1, 1899

2. TYPE OF CHANGE: PERMANENT CHANGE IN PLACE OF USE

OWRD

3. LAND OWNER: (OFF LANDS):
NAME: Amy Steigman
ADDRESS: 63141 NW Via Palazzo, Bend, OR 97703

AUTHORIZED POINT OF DIVERSION:
POD #3) N 985' & W 617' from the East 1/4 corner, SE/NE of Section 29, T17S, R12E., W.M. (Diversion for Swalley's canal system), POD #15) Additional district diversion: NW1/4SE1/4, Section 14, T.15S, R. 12E, W.M.; 2170 feet North and 1350 feet West from the SE Corner of Section 14.

LOCATION OF AUTHORIZED PLACE OF USE (Off Lands)

Table with 7 columns: Township, Range, Section, 1/4 1/4, Tax Lot, # of acres irrigated, Other Use. Row 1: T17S, E12, 20, NW/NE, 00153, 0.2, IRR

4. RECIPIENT LANDOWNER (ON LANDS):

NAME: Christopher Olson
ADDRESS: 20600 Howe Lane, Bend, OR 97703

LOCATION OF PROPOSED USE (On Lands)

Table with 7 columns: Township, Range, Section, 1/4 1/4, Tax Lot, # of acres irrigated, Other Use. Row 1: T17S, E12, 04, NW/NE, 00219, 0.03, IRR

5. EXHIBITS : Maps showing the location of the present and proposed irrigated lands (On & Off Maps)

OFF LANDS: Landowner Consent to Transfer

I am the deeded owner of the above described property in Item 3 and I hereby consent to the transfer of water right off my property:

Landowner (OFF Lands) [Signature] Date 12/16/2020

Recipient Landowner Consent to Transfer

I am the deeded owner of the described property described in Item 4 and I hereby consent to the transfer of water right onto my property:

Landowner (ON Lands) [Signature] Date 12-12-20

By signing below, SWALLEY IRRIGATION DISTRICT AND the LANDOWNERS involved in the transfer of water right, HEREBY SWEAR THAT THE ABOVE NOTICE FOR TRANSFER OF WATER RIGHT AND THE STATEMENTS MADE ARE TRUE AND CORRECT.

District Notification to Landowners:

NOTICE IS HEREBY GIVEN that this proposed change is subject to the approval of the Water Resources Department and that the Water Resources Department may reject the transfer or may require mitigation to avoid injury to other water right holders.

District: [Signature] Date 12/16/20
Jer Camarata, Manager, Swalley Irrigation District



Written Consent for Transfer of Water Rights

DISTRICT: Swalley Irrigation District
ADDRESS: 64872 Cook Avenue, Suite 1, Bend, OR 97703 PHONE: 541-388-0658

RECEIVED

DEC 28 2020

1. WATER RIGHT: SWALLEY IRRIGATION DISTRICT
CERTIFICATE(S): 74145 PRIORITY DATE: September 1, 1899

2. TYPE OF CHANGE: PERMANENT CHANGE IN PLACE OF USE

OWRD

3. LAND OWNER: (OFF LANDS):
NAME: Kathleen Houlihan Trust
ADDRESS: 63149 NW Via Palazzo, Bend, OR 97703

AUTHORIZED POINT OF DIVERSION:
POD #3) N 985' & W 617' from the East 1/4 corner, SE/NE of Section 29, T17S, R12E., W.M. (Diversion for Swalley's canal system), POD #15) Additional district diversion: NW1/4SE1/4, Section 14, T.15S, R. 12E, W.M.; 2170 feet North and 1350 feet West from the SE Corner of Section 14.

LOCATION OF AUTHORIZED PLACE OF USE (Off Lands)

Table with 7 columns: Township, Range, Section, 1/4 1/4, Tax Lot, # of acres irrigated, Other Use. Row 1: T17S, E12, 20, NW/NE, 00157, .10, IRR

4. RECIPIENT LANDOWNER (ON LANDS):

NAME:
ADDRESS:

LOCATION OF PROPOSED USE (On Lands)

Table with 7 columns: Township, Range, Section, 1/4 1/4, Tax Lot, # of acres irrigated, Other Use. Row 1: T17S, E12, 04, NW/NE, 00219, .10, IRR

5. EXHIBITS : Maps showing the location of the present and proposed irrigated lands (On & Off Maps)

OFF LANDS: Landowner Consent to Transfer

I am the deeded owner of the above described property in Item 3 and I hereby consent to the transfer of water right off my property:

Landowner (OFF Lands) Kathleen Houlihan Date 6/24/20
Landowner (OFF Lands) Date

Recipient Landowner Consent to Transfer

I am the deeded owner of the described property described in Item 4 and I hereby consent to the transfer of water right onto my property:

X Landowner (ON Lands) K O Date 12-12-20
Landowner (ON Lands) Date

By signing below, SWALLEY IRRIGATION DISTRICT AND the LANDOWNERS involved in the transfer of water right, HEREBY SWEAR THAT THE ABOVE NOTICE FOR TRANSFER OF WATER RIGHT AND THE STATEMENTS MADE ARE TRUE AND CORRECT.

District Notification to Landowners:

NOTICE IS HEREBY GIVEN that this proposed change is subject to the approval of the Water Resources Department and that the Water Resources Department may reject the transfer or may require mitigation to avoid injury to other water right holders.

District: Jer Camarata, Manager, Swalley Irrigation District Date 12/16/20

### Written Consent for Transfer of Water Rights

DISTRICT: **Swalley Irrigation District**  
ADDRESS: **64672 Cook Avenue, Suite 1, Bend, OR 97703** PHONE: **541-388-0658**

1. WATER RIGHT: **SWALLEY IRRIGATION DISTRICT**  
CERTIFICATE(S): **74145** PRIORITY DATE: **September 1, 1899**

2. TYPE OF CHANGE: **PERMANENT CHANGE IN PLACE OF USE**

3. LAND OWNER: (OFF LANDS):  
NAME: **Kathleen Keaton Trust**  
ADDRESS: **83094 NW Via Cambria, Bend, OR 97703**

AUTHORIZED POINT OF DIVERSION:  
POD #3) N 985' & W 617' from the East 1/4 corner, SE/NE of Section 29, T17S, R12E.,W.M. (Diversion for Swalley's canal system), POD #15) Additional district diversion: NW1/4SE1/4, Section 14, T.15S, R. 12E,W.M.; 2170 feet North and 1350 feet West from the SE Corner of Section 14.

RECEIVED

DEC 28 2020

OWRD

LOCATION OF AUTHORIZED PLACE OF USE (Off Lands)

Township	Range	Section	1/4 1/4	Tax Lot	# of acres irrigated	Other Use
T17S	E12	20	NW/NE	00156	.10	IRR

4. RECIPIENT LANDOWNER (ON LANDS):

NAME:  
ADDRESS:

LOCATION OF PROPOSED USE (On Lands)

Township	Range	Section	1/4 1/4	Tax Lot	# of acres irrigated	Other Use
T17S	E12	04	NW/NE	00219	.10	IRR

5. EXHIBITS : Maps showing the location of the present and proposed irrigated lands (On & Off Maps)

OFF LANDS: Landowner Consent to Transfer

I am the deeded owner of the above described property in Item 3 and I hereby consent to the transfer of water right off my property:

Landowner (OFF Lands) Kathleen Keaton, Trustee Date 6/17/2020  
Landowner (OFF Lands) \_\_\_\_\_ Date \_\_\_\_\_

Recipient Landowner Consent to Transfer

I am the deeded owner of the described property described in Item 4 and I hereby consent to the transfer of water right onto my property:

X Landowner (ON Lands) [Signature] Date 12-12-20  
Landowner (ON Lands) \_\_\_\_\_ Date \_\_\_\_\_

By signing below, SWALLEY IRRIGATION DISTRICT AND the LANDOWNERS involved in the transfer of water right, HEREBY SWEAR THAT THE ABOVE NOTICE FOR TRANSFER OF WATER RIGHT AND THE STATEMENTS MADE ARE TRUE AND CORRECT.

District Notification to Landowners:

NOTICE IS HEREBY GIVEN that this proposed change is subject to the approval of the Water Resources Department and that the Water Resources Department may reject the transfer or may require mitigation to avoid injury to other water right holders.

District: [Signature] Date 12/16/20  
Jer Camarata, Manager, Swalley Irrigation District





\$58.00

00972736201400392980020027

11/21/2014 12:16:12 PM

D-D Cnt=1 Stn=4 SRB  
\$10.00 \$11.00 \$21.00 \$10.00 \$6.00

After Recording Return To:  
SWALLEY IRRIGATION DISTRICT  
64672 Cook Avenue, Suite 1  
Bend, Oregon 97701

QUITCLAIM DEED  
FOR TRANSFER OF INTEREST IN A WATER RIGHT

Grantor, Katie Thraen, releases and quitclaims to Swalley Irrigation District (SID) all rights, title and interest in the following: By this agreement and signed transfer application form, Grantor, the owner of the lands listed in Exhibit A, release their claim and responsibility for .50 acres of Swalley Irrigation District water right that are appurtenant to the lands listed in Exhibit A, to Swalley Irrigation District. Swalley Irrigation District may elect to complete the transfer application and submit it to the Water Resources Department for approval of use of the water right at a new location and/or use. Swalley Irrigation District may attach this agreement to the Oregon Water Resources Department's lease form and file with the District's annual Short Term Water Right Lease Agreement.

By entry of this deed, grantor hereby notifies any subsequent purchaser of the lands listed in Exhibit A that grantor, as owner of the subject land, approved the transfer (including a change in the place and type of use and point of diversion) of the water rights that are appurtenant to the subject land; and that upon completion of a transfer, by election of SID, the subject land no longer will have an appurtenant water right, if the transfer includes a change in the place of use.

Furthermore, upon signing of this agreement and the accompanying transfer application Katie Thraen, shall no longer be liable for any district assessment or charges pertaining to the .50 acres of water right incurred after the date of signing. The water right in question is further described as a portion of certificate # 74145, priority of 1899, located:

T16S-R12E,WM-SEC29-SE/NW-01300

This agreement is binding upon the heirs, executors, administrators, successors, and permitted assigns of the parties to this agreement. Consideration for this Quitclaim is 0.00

Grantor:

Date

10/21/14


Katie Thraen

RECEIVED  
DEC 28 2020

State of Oregon SS.  
County of Deschutes

OWRD

Personally appeared KATIE THRAEN and acknowledged the forgoing instrument to be his (her) voluntary act and deed.



My commission expires Sept. 22, 2018

Swalley Irrigation District:

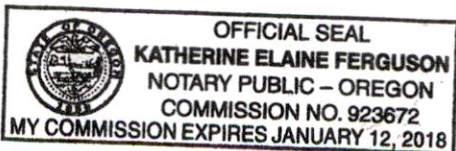
Date

10/22/14

Suzanne Butterfield, General Manager

State of Oregon SS.  
County of Deschutes

Personally appeared, Suzanne Butterfield as Manager for Swalley Irrigation District, and acknowledged the forgoing instrument to be her voluntary act and deed.



My commission expires 1-12-2018

Tax statement: No change.

13584

**Katie Thraen  
65035 Swalley Rd.  
Bend, OR 97701**

RECEIVED

DEC 28 2020

OWRD

#2455

## EXHIBIT A

<b>Legal Description:</b>	<b>Taxlot</b>	<b>Serial#</b>	<b>WR Acres:</b>
<b>T16S-R12E-WM-SEC29-SE/NW-01300</b>	<b>161229B001300</b>	<b>133342</b>	<b>.50 ac</b>

**The South Half of the Northeast Quarter of the Southeast Quarter of the Northwest Quarter (S1/2 NE1/4 SE1/4 NW1/4) of Section Twenty-nine (29), Township Sixteen (16) South, Range Twelve (12), East of the Willamette Meridian, Deschutes County, Oregon.**

13584





01309921202000410790020028

D-D Cnt=1 Str=3 STFCLK  
\$10.00 \$11.00 \$61.00 \$10.00 \$6.00

08/17/2020 12:57 PM

\$98.00

After Recording Return To:  
SWALLEY IRRIGATION DISTRICT  
64672 Cook Avenue, Suite 1  
Bend, Oregon 97703

QUITCLAIM DEED  
FOR TRANSFER OF INTEREST IN A WATER RIGHT

Grantors, **Norbert & Sheila Volny**, releases and quitclaims to **Swalley Irrigation District (SID)** all rights, title and interest in the following: By this agreement and signed transfer application form, Grantor, the owner of the lands listed in Exhibit A, release their claim and responsibility for a total of **1.30 acres** of Swalley Irrigation District water right that are appurtenant to the lands listed in **Exhibit A**, to Swalley Irrigation District. Swalley Irrigation District may elect to complete the transfer application and submit it to the Water Resources Department for approval of use of the water right at a new location and/or use. Swalley Irrigation District may attach this agreement to the Oregon Water Resources Department's lease form and file with the District's annual Short Term Water Right Lease Agreement.

By entry of this deed, grantor hereby notifies any subsequent purchaser of the lands listed in Exhibit A that grantor, as owner of the subject land, approved the transfer (including a change in the place and type of use and point of diversion) of the water rights that are appurtenant to the subject land; and that upon completion of a transfer, by election of SID, the subject land no longer will have an appurtenant water right, if the transfer includes a change in the place of use.

Furthermore, upon signing of this agreement and the accompanying transfer application **Norbert & Sheila Volny** shall no longer be liable for any District assessment or charges pertaining to the total of **1.30 acres** of water right incurred after the date of signing. The water right in question is further described as a portion of certificate # 74145, priority of 1899, located:

**T17S-R12E,WM-SEC05-SW/SE-01901- 1.30 acres**

This agreement is binding upon the heirs, executors, administrators, successors, and permitted assigns of the parties to this agreement.

Consideration for this Quitclaim is 0.00


X Grantor: Norbert Volny Date 8/12/2020

X Grantor: Sheila Volny Date 8/12/2020

RECEIVED  
DEC 28 2020  
OWRD

State of Oregon SS.  
County of Deschutes


Personally appeared NORBERT AND SHEILA VOLNY and acknowledged the forgoing instrument to be his / her voluntary act and deed.



Ethan Haney  
My commission expires JAN. 13, 2024

Swalley Irrigation District: [Signature] Date 8/17/2020  
Jer Camarata, General Manager

State of Oregon SS. County of Deschutes  
Personally appeared, Jer Camarata, as Manager for Swalley Irrigation District, and acknowledged the forgoing instrument to be her voluntary act and deed.



Katherine Elaine Ferguson  
My commission expires 12-17-2021

Tax statement: No change.

13584

**EXHIBIT A**

RECEIVED

DEC 28 2020

OWRD

Account # VO2196

Norbert & Sheila Volny  
20250 Rogers Rd.  
Bend, OR 97703

Legal Description:	Taxlot	Serial#	WR Acres:
T17S-R12E-WM-SEC05-SW/SE-01901	171205D001901	248572	1.30

We are giving our permission to have 1.30 acres of water rights  
Quitclaimed off the property at 20250 Rogers Road.  
As of this date we are the legal owners of this property.

X	<u>Norbert Volny</u>	<u>8/12/2020</u>
	Norbert Volny	Date
X	<u>Sheila K Volny</u>	<u>8/12/2020</u>
	Sheila Volny	Date

13584



**NOTICE OF DISTRICT INTERNAL TRANSFER  
 (ORS 540.580)**

DISTRICT: **Swalley Irrigation District**  
 ADDRESS: **64672 Cook Avenue, Suite 1, Bend, OR 97703**      PHONE: **541/388-0658**

**RECEIVED**

1. **WATER RIGHT: SWALLEY IRRIGATION DISTRICT**  
 CERTIFICATE(S): 74145      PRIORITY DATE: September 1, 1899

**DEC 28 2020**

2. **TYPE OF CHANGE:** PERMANENT CHANGE IN PLACE OF USE

**OWRD**

3. **APPLICANT (OFF):**

**NAME:** James & Malia Mills  
**ADDRESS:** 20690 Fort Thompson Lane, Bend, OR 97703

4. **LOCATION OF USE: (Off Lands) AUTHORIZED POINT OF DIVERSION:**

POD #3) N 985' & W 617' from the East ¼ corner, SE/NE of Section 29, T17S, R12E, W.M. (Diversion for Swalley's canal system) POD #15) Additional district diversion: NW1/4SE1/4, Section 14, T.15S., R. 12E, W.M.; 2170 feet North and 1350 feet West from the SE Corner of Section 14.

**LOCATION OF AUTHORIZED PLACE OF USE (Off Lands)**

Township	Range	Section	¼ ¼	Tax Lot	# of acres irrigated	Other Use
T17S	E12	04	SW/NE	00205	1.54	IRR

5. **RECIPIENT (ON):**

**NAME:** James & Malia Mills  
**ADDRESS:** 20690 Fort Thompson Lane, Bend, OR 97701

6. **LOCATION OF PROPOSED USE (On Lands) AUTHORIZED POINT OF DIVERSION:**

POD #3) N 985' & W 617' from the East ¼ corner, SE/NE of Section 29, T17S, R12E., W.M. (Diversion for Swalley's canal system), POD #15) Additional district diversion: NW1/4SE1/4, Section 14, T.15S., R. 12E, W.M.; 2170 feet North and 1350 feet West from the SE Corner of Section 14.

Township	Range	Section	¼ ¼	Tax Lot	# of acres irrigated	Other Use
S17	E12	04	SW/NE	00205	1.54	IRR

7. **EXHIBITS :** Maps showing the location of the present and proposed irrigated lands (*On & Off Maps*)

Swalley Irrigation District hereby certifies that the applicant and recipient are the deed holders of subject properties; that our files are complete with a copy of the recorded documents; that the applicant's land has been irrigated within the last five years, and that applicant and recipient hereby authorize the transfer proposed herein.

NOTICE IS HEREBY GIVEN that this proposed change is subject to the approval of the Water Resources Department and that the Water Resources Department may reject the transfer or may require mitigation to avoid injury to other water right holders.

SWALLEY IRRIGATION DISTRICT AND APPLICANT, HEREBY SWEAR THAT THE ABOVE NOTICE FOR TRANSFER OF WATER RIGHT AND THE STATEMENTS MADE ARE TRUE AND CORRECT.

APPLICANT: James Mills 12-15-2020  
James Mills Date

APPLICANT: Malia Mills 12/15/2020  
Malia Mills Date

RECIPIENT/DISTRICT: Jer Camarata- Manager / Swalley Irrigation District Date

RECEIVED

DEC 28 2020

OWRD

1062


13584



SWALLEY IRRIGATION DISTRICT AND APPLICANT, HEREBY SWEAR THAT THE ABOVE NOTICE FOR TRANSFER OF WATER RIGHT AND THE STATEMENTS MADE ARE TRUE AND CORRECT.

APPLICANT: James Mills \_\_\_\_\_ Date \_\_\_\_\_

APPLICANT: Malia Mills \_\_\_\_\_ Date \_\_\_\_\_

RECIPIENT/DISTRICT:  \_\_\_\_\_ Date 12/16/20

*Jer Camarata- Manager / Swalley Irrigation District*

RECEIVED  
DEC 28 2020  
OWRD

2162

13584

