

Application for Permanent Water Right Transfer

Part 1 of 5 – Minimum Requirements Checklist



Oregon Water Resources Department
725 Summer Street NE, Suite A
Salem, Oregon 97301-1266
(503) 986-0900
www.oregon.gov/OWRD

This transfer application will be returned if Parts 1 through 5 and all required attachments are not completed and included.
For questions, please call (503) 986-0900, and ask for Transfer Section.

RECEIVED

APR 19 2021

OWRD

Check all items included with this application. (N/A = Not Applicable)

- Part 1 – Completed Minimum Requirements Checklist.
- Part 2 – Completed Transfer Application Map Checklist.
- Part 3 – Application Fee, payable by check to the Oregon Water Resources Department, and completed Fee Worksheet, page 3. Try the new online fee calculator at: http://apps.wrd.state.or.us/apps/misc/wrd_fee_calculator. If you have questions, call Customer Service at (503) 986-0801.
- Part 4 – Completed Applicant Information and Signature.
- Part 5 – Information about Water Rights to be Transferred: **How many water rights are to be transferred? 2 List them here: C-3619 & C 83066**
Please include a separate Part 5 for each water right. (See instructions on page 6)

Attachments:

- Completed Transfer Application Map.
- Completed Evidence of Use Affidavit and supporting documentation.
- N/A Affidavit(s) of Consent from Landowner(s) (if the applicant does not own the land the water right is on.)
- N/A Supplemental Form D – For water rights served by or issued in the name of an irrigation district. Complete when the transfer applicant is not the irrigation district.
- N/A Oregon Water Resources Department’s Land Use Information Form with approval and signature (or signed land use form receipt stub) from each local land use authority in which water is to be diverted, conveyed, and/or used. Not required if water is to be diverted, conveyed, and/or used only on federal lands or if **all** of the following apply: a) a change in place of use only, b) no structural changes, c) the use of water is for irrigation only, and d) the use is located within an irrigation district or an exclusive farm use zone.
- N/A Water Well Report/Well Log for changes in point(s) of appropriation (well(s)) or additional point(s) of appropriation.
- N/A Geologist Report for a change from a surface water point of diversion to a ground water point of appropriation (well), if the proposed well is more than 500’ from the surface water source and more than 1000’ upstream or downstream from the point of diversion. See OAR 690-380-2130 for requirements and applicability.

(For Staff Use Only)

WE ARE RETURNING YOUR APPLICATION FOR THE FOLLOWING REASON(S):

<input type="checkbox"/> Application fee not enclosed/insufficient	<input type="checkbox"/> Map not included or incomplete
<input type="checkbox"/> Land Use Form not enclosed or incomplete	<input type="checkbox"/> Evidence of Use Form not enclosed or incomplete
<input type="checkbox"/> Additional signature(s) required	<input type="checkbox"/> Part _____ is incomplete

Other/Explanation _____

Staff: _____ 503-986-0 _____ Date: ____/____/____

Part 2 of 5 – Transfer Application Map

Your transfer application will be returned if any of the map requirements listed below are not met.

Please be sure that the transfer application map you submit includes all the required items and matches the existing water right map. Check all boxes that apply.

- N/A Certified Water Right Examiner (CWRE) Stamp and Original Signature. For a list of CWREs, see http://apps.wrd.state.or.us/apps/wr/cwre_license_view/. CWRE stamp and signature are not required for substitutions.
- N/A If **more than three** water rights are involved, separate maps are needed for each water right.
- Permanent quality printed with dark ink on good quality paper.
- The size of the map can be 8½ x 11 inches, 8½ x 14 inches, 11 x 17 inches, or up to 30 x 30 inches. For 30 x 30 inch maps, one extra copy is required.
- A north arrow, a legend, and scale.
- The scale of the map must be: 1 inch = 400 feet, 1 inch = 1,320 feet, the scale of the Final Proof/Claim of Beneficial Use Map (the map used when the permit was certificated), the scale of the county assessor map if the scale is not smaller than 1 inch = 1,320 feet, or a scale that has been pre-approved by the Department.
- Township, Range, Section, ¼ ¼, DLC, Government Lot, and other recognized public land survey lines.
- Tax lot boundaries (property lines) are required. Tax lot numbers are recommended.
- Major physical features including rivers and creeks showing direction of flow, lakes and reservoirs, roads, and railroads.
- Major water delivery system features from the point(s) of diversion/appropriation such as main pipelines, canals, and ditches.
- Existing place of use that includes separate hachuring for each water right, priority date, and use including number of acres in each quarter-quarter section, government lot, or in each quarter-quarter section as projected within government lots, donation land claims, or other recognized public land survey subdivisions. If less than the entirety of the water right is being changed, a separate hachuring is needed for lands left unchanged.
- N/A Proposed place of use that includes separate hachuring for each water right, priority date, and use including number of acres in each quarter-quarter section, government lot, or in each quarter-quarter section as projected within government lots, donation land claims, or other recognized public land survey subdivisions.
- Existing point(s) of diversion or well(s) with distance and bearing or coordinates from a recognized survey corner. This information can be found in your water right certificate or permit.
- N/A If you are proposing a change in point(s) of diversion or well(s), show the proposed location and label it clearly with distance and bearing or coordinates. If GPS coordinates are used, latitude-longitude coordinates may be expressed as either degrees-minutes-seconds with at least one digit after the decimal (example – 42°32'15.5") or degrees-decimal with five or more digits after the decimal (example – 42.53764°).

Part 4 of 5 – Applicant Information and Signature

RECEIVED

APR 19 2021

Applicant Information

APPLICANT/BUSINESS NAME SC Ranch LLC		PHONE NO. 541-219-0802	ADDITIONAL CONTACT NO.
ADDRESS 27423 Highway 395		FAX NO.	
CITY Lakeview	STATE OR	ZIP 97630	E-MAIL sc.ranch.llc@gmail.com
<p>BY PROVIDING AN E-MAIL ADDRESS, CONSENT IS GIVEN TO RECEIVE ALL CORRESPONDENCE FROM THE DEPARTMENT ELECTRONICALLY. COPIES OF THE FINAL ORDER DOCUMENTS WILL ALSO BE MAILED.</p>			

OWRD

Agent Information – The agent is authorized to represent the applicant in all matters relating to this application.

AGENT/BUSINESS NAME HOLLIE CANNON / WATER RIGHT SOLUTIONS, LLC		PHONE NO. 541-821-5848	ADDITIONAL CONTACT NO.
ADDRESS 409 PINE ST., SUITE #311		FAX NO.	
CITY KLAMATH FALLS	STATE OR	ZIP 97601	E-MAIL hcannon@waterrightsolutions.com
<p>BY PROVIDING AN E-MAIL ADDRESS, CONSENT IS GIVEN TO RECEIVE ALL CORRESPONDENCE FROM THE DEPARTMENT ELECTRONICALLY. COPIES OF THE FINAL ORDER DOCUMENTS WILL ALSO BE MAILED.</p>			

Explain in your own words what you propose to accomplish with this transfer application, and why:
Please see Attachment 1

If you need additional space, continue on a separate piece of paper and attach to the application as "Attachment 1".


Check One Box

- By signing this application, I understand that, upon receipt of the draft preliminary determination and prior to Department approval of the transfer, I will be required to provide landownership information and evidence that I am authorized to pursue the transfer as identified in OAR 690-380-4010(5); **OR**
- I affirm the applicant is a municipality as defined in ORS 540.510(3)(b) and that the right is in the name of the municipality or a predecessor; **OR**
- I affirm the applicant is an entity with the authority to condemn property and is acquiring by condemnation the property to which the water right proposed for transfer is appurtenant and have supporting documentation.

By my signature below, I confirm that I understand:

- Prior to Department approval of the transfer application, I may be required to submit payment to the Department for publication of a notice in a newspaper with general circulation in the area where the water right is located, once per week for two consecutive weeks. If more than one qualifying newspaper is available, I suggest publishing the notice in the following newspaper: Lake County Examiner.
- Amendments to the application may only be made in response to the Department's Draft Preliminary Determination (DPD). The applicant will have a period of at least 30 days to amend the application to address any issues identified by the Department in the DPD, or to withdraw the application. Note that amendments may be subject to additional fees, pursuant to ORS 536.050.
- Failure to complete an approved change in place of use and/or change in character of use, will result in loss of the water right (OAR 690-380-6010).

I (we) affirm that the information contained in this application is true and accurate.



Dustin Simms for SC Ranch LLC **Dustin Simms** 4/1/21
Applicant signature Print Name (and Title if applicable) Date

Applicant signature Print Name (and Title if applicable) Date

Is the applicant the sole owner of the land on which the water right, or portion thereof, proposed for transfer is located? Yes No *If NO, include signatures of all deeded landowners (and mailing and/or e-mail addresses if different than the applicant's) or attach affidavits of consent (and mailing and/or e-mail addresses) from all landowners or individuals/entities to which the water rights were conveyed.*

Check the following boxes that apply:

- The applicant is responsible for completion of change(s). Notices and correspondence should continue to be sent to the applicant.
- The receiving landowner will be responsible for completing the proposed change(s) after the final order is issued. Copies of notices and correspondence should be sent to this landowner.
- Both the receiving landowner and applicant will be responsible for completion of change(s). Copies of notices and correspondence should be sent to this landowner and the applicant.

At this time, are the lands in this transfer application in the process of being sold? Yes No

If YES, and you know who the new landowner will be, please complete the receiving landowner information table below. If you do not know who the new landowner will be, then a request for assignment will have to be filed for at a later date.

If a property sells, the certificated water right(s) located on the land belong to the new owner, unless a sale agreement or other document states otherwise. For more information see: https://www.oregon.gov/owrd/WRDFormsPDF/Transfer_Property_Transactions.pdf

RECEIVING LANDOWNER NAME			PHONE NO.	ADDITIONAL CONTACT NO.
ADDRESS				FAX NO. RECEIVED
CITY	STATE	ZIP	E-MAIL	APR 19 2021

Describe any special ownership circumstances here: _____


OWRD

- Check here if any of the water rights proposed for transfer are or will be located within or served by an irrigation or other water district. (Tip: Complete and attach Supplemental Form D.)

IRRIGATION DISTRICT NAME	ADDRESS		
CITY	STATE	ZIP	

- Check here if water for any of the rights supplied under a water service agreement or other contract for stored water with a federal agency or other entity.

ENTITY NAME	ADDRESS		
CITY	STATE	ZIP	



To meet State Land Use Consistency Requirements, you must list all county, city, municipal corporation, or tribal governments within whose jurisdiction water will be diverted, conveyed or used.

ENTITY NAME Lake County	ADDRESS 513 Center Street		
CITY Lakeview	STATE OR	ZIP 97630	

13676 -

Part 5 of 5 – Water Right Information

Please use a separate Part 5 for each water right being changed. See instructions on page 6, to copy and paste additional Part 5s, or to add additional rows to tables within the form.

CERTIFICATE # 3619

RECEIVED

Description of Water Delivery System

APR 19 2021

System capacity: 9.0 cubic feet per second (cfs) OR

_____ gallons per minute (gpm)

OWRD

Describe the current water delivery system or the system that was in place at some time within the last five years. Include information on the pumps, canals, pipelines, and sprinklers used to divert, convey, and apply the water at the authorized place of use. **Please see Attachment 1**

Table 1. Location of Authorized and Proposed Point(s) of Diversion (POD) or Appropriation (POA)

(Note: If the POD/POA name is not specified on the certificate, assign it a name or number here.)

Note: Certificate 3619 does not describe the PODs. Listed below are the historic PODs as identified on Certificate 83066. Also see attached page for further discussion on the PODs.

POD/POA Name or Number	Is this POD/POA Authorized on the Certificate or is it Proposed?	If POA, OWRD Well Log ID# (or Well ID Tag # L-___)	Twp		Rng		Sec		¼ ¼	Tax Lot, DLC or Gov't Lot	Measured Distances (from a recognized survey corner)
Div 1	<input checked="" type="checkbox"/> Authorized <input type="checkbox"/> Proposed		36	S	21	E	21	SE	NW	1399	South 1353.6 ft & East 1673.7 ft Fm NW Cor Sec 21
Div 2	<input checked="" type="checkbox"/> Authorized <input type="checkbox"/> Proposed		36	S	21	E	21	SW	SW	1701	South 3841.7 ft & East 948.8 ft Fm NW Cor Sec 21
Div 3	<input checked="" type="checkbox"/> Authorized <input type="checkbox"/> Proposed		36	S	21	E	28	SW	NW	2300	South 1542.9 ft & East 547.8 ft Fm NW Cor Sec 28
Div 4	<input checked="" type="checkbox"/> Authorized <input type="checkbox"/> Proposed		36	S	21	E	29	SE	SE	2400	North 768.2 ft & West 694.5 ft Fm SE Cor Sec 29
Div 5	<input checked="" type="checkbox"/> Authorized <input type="checkbox"/> Proposed		36	S	21	E	32	NW	NE	2400	South 533.5 ft & West 2226.9 ft Fm NE Cor Sec 32

Check all type(s) of change(s) proposed below (change "CODES" are provided in parentheses):

- | | |
|--|---|
| <input checked="" type="checkbox"/> Place of Use (POU) | <input type="checkbox"/> Supplemental Use to Primary Use (S to P) |
| <input type="checkbox"/> Character of Use (USE) | <input type="checkbox"/> Point of Appropriation/Well (POA) |
| <input type="checkbox"/> Point of Diversion (POD) | <input type="checkbox"/> Additional Point of Appropriation (APOA) |
| <input type="checkbox"/> Additional Point of Diversion (APOD) | <input type="checkbox"/> Substitution (SUB) |
| <input type="checkbox"/> Surface Water POD to Ground Water POA (SW/GW) | <input type="checkbox"/> Government Action POD (GOV) |

13676 -

Will all of the proposed changes affect the entire water right?

- Yes Complete only the Proposed (“to” or “on” lands) section of Table 2 on the next page. Use the “CODES” listed above to describe the proposed changes.
- No Complete all of Table 2 to describe the portion of the water right to be changed.

RECEIVED

APR 19 2021

OWRD

13676 -

Please use and attach additional pages of Table 2 as needed.
See page 6 for instructions.

Do you have questions about how to fill-out the tables?
Contact the Department at 503-986-0900 and ask for Transfer Staff.

Table 2. Description of Changes to Water Right Certificate # 3619

List the change proposed for the acreage in each ¼ ¼. If more than one change is proposed, specify the acreage associated with each change. If there is more than one POD/POA involved in the proposed changes, specify the acreage associated with each POD/POA.

AUTHORIZED (the "from" or "off" lands) The listing that appears on the certificate BEFORE PROPOSED CHANGES List only that part or portion of the water right that will be changed.										PROPOSED (the "to" or "on" lands) The listing as it would appear AFTER PROPOSED CHANGES are made.									
Twp	Rng	Sec	¼ ¼	Acres	Type of USE listed on Certificate	POD(s) or POA(s) (name or number from Table 1)	Priority Date	Proposed Changes (see "CODES" from previous page)	Twp	Rng	Sec	¼ ¼	Tax Lot	Gvt Lot or DLC	Acres	New Type of USE	POD(s)/ POA(s) to be used (from Table 1)	Priority Date	
36	S	21	E 16 SW	20.46	IR	Div 1, 2, 3, 4 & 5	1880	POU	36	S	21	E 16 SW	1200		11.12	IR	Div 1, 2, 3, 4 & 5	1880	
36	S	21	E 17 NE	2.5	IR	Div 1, 2, 3, 4 & 5	1880	POU	36	S	21	E 17 NE	1200		0.58	IR	Div 1, 2, 3, 4 & 5	1880	
36	S	21	E 17 SE	4.6	IR	Div 1, 2, 3, 4 & 5	1880	POU	36	S	21	E 17 SE	1200		22.05	IR	Div 1, 2, 3, 4 & 5	1880	
36	S	21	E 17 NE	5.85	IR	Div 1, 2, 3, 4 & 5	1880												
36	S	21	E 17 SE	0.34	IR	Div 1, 2, 3, 4 & 5	1880												
TOTAL ACRES: 33.75										TOTAL ACRES: 33.75									

Additional remarks: Part of this proposed place of use will be layers with Cert 83066. They will both be PRIMARY because their seasons of use do not overlap

13676 -

RECEIVED


APR 19 2021

OWRD

For Place of Use or Character of Use Changes

Are there other water right certificates, water use permits or ground water registrations associated with the “from” or the “to” lands? Yes No

If YES, list the certificate, water use permit, or ground water registration numbers: **Cert 83066.**



Pursuant to ORS 540.510, any “layered” water use such as an irrigation right that is supplemental to a primary right proposed for transfer must be included in the transfer or be cancelled. Any change to a ground water registration must be filed separately in a ground water registration modification application.

For Substitution (ground water supplemental irrigation will be substituted for surface water primary irrigation)

Ground water supplemental Permit or Certificate # _____;
Surface water primary Certificate # _____.

RECEIVED

APR 19 2021

For a change from Supplemental Irrigation Use to Primary Irrigation Use

Identify the primary certificate to be cancelled. Certificate # _____

OWRD

For a change in point(s) of appropriation (well(s)) or additional point(s) of appropriation:

- Well log(s) are attached for each authorized and proposed well(s) that are clearly labeled and associated with the corresponding well(s) in Table 1 above and on the accompanying application map.

Tip: You may search for well logs on the Department’s web page at:

http://apps.wrd.state.or.us/apps/gw/well_log/Default.aspx

AND/OR

- Describe the construction of the authorized and proposed well(s) in Table 3 for any wells that do not have a well log. For *proposed wells not yet constructed or built*, provide “a best estimate” for each requested information element in the table. The Department recommends you consult a licensed well driller, geologist, or certified water right examiner to assist with assembling the information necessary to complete Table 3.

Table 3. Construction of Point(s) of Appropriation

Any well(s) in this listing must be clearly tied to corresponding well(s) described in Table 1 and shown on the accompanying application map. Failure to provide the information will delay the processing of your transfer application until it is received. The information is necessary for the department to assess whether the proposed well(s) will access the same source aquifer as the authorized point(s) of appropriation (POA). The Department is prohibited by law from approving POA changes that do not access the same source aquifer.

Proposed or Authorized POA Name or Number	Is well already built? (Yes or No)	If an existing well: OWRD Well ID Tag No. L-___	Total well depth	Casing Diameter	Casing Intervals (feet)	Seal depth(s) (intervals)	Perforated or screened intervals (in feet)	Static water level of completed well (in feet)	Source aquifer (sand, gravel, basalt, etc.)	Well - specific rate (cfs or gpm). If less than full rate of water right

Part 5 of 5 – Water Right Information

RECEIVED

CERTIFICATE # 83066

APR 19 2021

Description of Water Delivery System

System capacity: 9.0 cubic feet per second (cfs) OR
 _____ gallons per minute (gpm)

OWRD

Describe the current water delivery system or the system that was in place at some time within the last five years. Include information on the pumps, canals, pipelines, and sprinklers used to divert, convey, and apply the water at the authorized place of use. **Please see Attachment 1**

Table 1. Location of Authorized and Proposed Point(s) of Diversion (POD) or Appropriation (POA)

(Note: If the POD/POA name is not specified on the certificate, assign it a name or number here.)

POD/POA Name or Number	Is this POD/POA Authorized on the Certificate or is it Proposed?	If POA, OWRD Well Log ID# (or Well ID Tag # L-___)	Twp		Rng		Sec	¼ ¼		Tax Lot, DLC or Gov't Lot	Measured Distances (from a recognized survey corner)
Div 1	<input checked="" type="checkbox"/> Authorized <input type="checkbox"/> Proposed		36	S	21	E	21	SE	NW	1399	South 1353.6 ft & East 1673.7 ft Fm NW Cor Sec 21
Div 2	<input checked="" type="checkbox"/> Authorized <input type="checkbox"/> Proposed		36	S	21	E	21	SW	SW	1701	South 3841.7 ft & East 948.8 ft Fm NW Cor Sec 21
Div 3	<input checked="" type="checkbox"/> Authorized <input type="checkbox"/> Proposed		36	S	21	E	28	SW	NW	2300	South 1542.9 ft & East 547.8 ft Fm NW Cor Sec 28
Div 4	<input checked="" type="checkbox"/> Authorized <input type="checkbox"/> Proposed		36	S	21	E	29	SE	SE	2400	North 768.2 ft & West 694.5 ft Fm SE Cor Sec 29
Div 5	<input checked="" type="checkbox"/> Authorized <input type="checkbox"/> Proposed		36	S	21	E	32	NW	NE	2400	South 533.5 ft & West 2226.9 ft Fm NE Cor Sec 32

Check all type(s) of change(s) proposed below (change "CODES" are provided in parentheses):

- | | |
|--|---|
| <input checked="" type="checkbox"/> Place of Use (POU) | <input type="checkbox"/> Supplemental Use to Primary Use (S to P) |
| <input type="checkbox"/> Character of Use (USE) | <input type="checkbox"/> Point of Appropriation/Well (POA) |
| <input type="checkbox"/> Point of Diversion (POD) | <input type="checkbox"/> Additional Point of Appropriation (APOA) |
| <input type="checkbox"/> Additional Point of Diversion (APOD) | <input type="checkbox"/> Substitution (SUB) |
| <input type="checkbox"/> Surface Water POD to Ground Water POA (SW/GW) | <input type="checkbox"/> Government Action POD (GOV) |

Will all of the proposed changes affect the entire water right?

Yes Complete only the Proposed ("to" or "on" lands) section of Table 2 on the next page. Use the "CODES" listed above to describe the proposed change

RECEIVED

APR 19 2021

OWRD

13676 -

Please use and attach additional pages of Table 2 as needed.
See page 6 for instructions.

Do you have questions about how to fill-out the tables?
Contact the Department at 503-986-0900 and ask for Transfer Staff.

Table 2. Description of Changes to Water Right Certificate # 83066

List the change proposed for the acreage in each ¼ ¼. If more than one change is proposed, specify the acreage associated with each change.
If there is more than one POD/POA involved in the proposed changes, specify the acreage associated with each POD/POA.

AUTHORIZED (the "from" or "off" lands) The listing that appears on the certificate BEFORE PROPOSED CHANGES List only that part or portion of the water right that will be changed.										PROPOSED (the "to" or "on" lands) The listing as it would appear AFTER PROPOSED CHANGES are made.										
Twp	Rng	Sec	¼ ¼	Tax Lot	Gvt Lot or DLC	Acres	Type of USE listed on Certificate	POD(s) or POA(s) (name or number from Table 1)	Priority Date	Proposed Changes (see "CODES" from previous page)	Twp	Rng	Sec	¼ ¼	Tax Lot	Gvt Lot or DLC	Acres	New Type of USE	POD(s)/ POA(s) to be used (from Table 1)	Priority Date
36	S	21	E 16 NE	SW	1200	1.2	IR	Div 1, 2, 3, 4 & 5	12/4/1981	POU	36	S	21	E 16 NW	1200		12.21	IR	Div 1, 2, 3, 4 & 5	12/4/1981
36	S	21	E 16 NW	SW	1200	2.45	IR	Div 1, 2, 3, 4 & 5	12/4/1981	POU	36	S	21	E 16 SW	1200		39.48	IR	Div 1, 2, 3, 4 & 5	12/4/1981
36	S	21	E 16 SW	SW	1200	38.2	IR	Div 1, 2, 3, 4 & 5	12/4/1981	POU	36	S	21	E 16 NW	1200		31.66	IR	Div 1, 2, 3, 4 & 5	12/4/1981
36	S	21	E 16 SE	SW	1200	5.5	IR	Div 1, 2, 3, 4 & 5	12/4/1981	POU	36	S	21	E 17 NE	1200		3.68	IR	Div 1, 2, 3, 4 & 5	12/4/1981
36	S	21	E 17 NE	SE	1200	2.1	IR	Div 1, 2, 3, 4 & 5	12/4/1981	POU	36	S	21	E 17 SE	1200		29.47	IR	Div 1, 2, 3, 4 & 5	12/4/1981
36	S	21	E 17 SE	SE	1200	39.7	IR	Div 1, 2, 3, 4 & 5	12/4/1981	POU	36	S	21	E 17 NE	1200		7.95	IR	Div 1, 2, 3, 4 & 5	12/4/1981
36	S	21	E 20 NE	NE	1200	25.0	IR	Div 1, 2, 3, 4 & 5	12/4/1981											
36	S	21	E 21 NE	NW	1200	3.9	IR	Div 1, 2, 3, 4 & 5	12/4/1981											
36	S	21	E 21 NW	NW	1200	6.4	IR	Div 1, 2, 3, 4 & 5	12/4/1981											
TOTAL ACRES: 124.45										TOTAL ACRES: 124.45										

13

Additional remarks: Part of the proposed place of use overlaps with Cert 3619, but both rights will be PRIMARY because the seasons of use do not overlap.

6

RECEIVED

Revised 11/6/2019

APR 19 2021

Permanent Transfer Application Form – Page 12 of 13

TACS

OWRD

For Place of Use or Character of Use Changes

Are there other water right certificates, water use permits or ground water registrations associated with the "from" or the "to" lands? Yes No

If YES, list the certificate, water use permit, or ground water registration numbers: **Cert 3619.**



Pursuant to ORS 540.510, any "layered" water use such as an irrigation right that is supplemental to a primary right proposed for transfer must be included in the transfer or be cancelled. Any change to a ground water registration must be filed separately in a ground water registration modification application.

For Substitution (ground water supplemental irrigation will be substituted for surface water primary irrigation)

Ground water supplemental Permit or Certificate # _____;
Surface water primary Certificate # _____.

RECEIVED

APR 19 2021

For a change from Supplemental Irrigation Use to Primary Irrigation Use

Identify the primary certificate to be cancelled. Certificate # _____

OWRD

For a change in point(s) of appropriation (well(s)) or additional point(s) of appropriation:

- Well log(s) are attached for each authorized and proposed well(s) that are clearly labeled and associated with the corresponding well(s) in Table 1 above and on the accompanying application map.

Tip: You may search for well logs on the Department's web page at:

http://apps.wrd.state.or.us/apps/gw/well_log/Default.aspx

AND/OR

- Describe the construction of the authorized and proposed well(s) in Table 3 for any wells that do not have a well log. For *proposed wells not yet constructed or built*, provide "a best estimate" for each requested information element in the table. The Department recommends you consult a licensed well driller, geologist, or certified water right examiner to assist with assembling the information necessary to complete Table 3.

Table 3. Construction of Point(s) of Appropriation

Any well(s) in this listing must be clearly tied to corresponding well(s) described in Table 1 and shown on the accompanying application map. Failure to provide the information will delay the processing of your transfer application until it is received. The information is necessary for the department to assess whether the proposed well(s) will access the same source aquifer as the authorized point(s) of appropriation (POA). The Department is prohibited by law from approving POA changes that do not access the same source aquifer.

Proposed or Authorized POA Name or Number	Is well already built? (Yes or No)	If an existing well: OWRD Well ID Tag No. L-___	Total well depth	Casing Diameter	Casing Intervals (feet)	Seal depth(s) (intervals)	Perforated or screened intervals (in feet)	Static water level of completed well (in feet)	Source aquifer (sand, gravel, basalt, etc.)	Well -specific rate (cfs or gpm). If less than full rate of water right

13676 -

Section 4 Purpose of this transfer

To understand the purpose of this transfer requires some background.

Certificate 3619 has an 1880 priority date and a Season of April 1st to September 15th. The portion of this water right involved in this transfer does not receive any water from Crooked Creek only from Clover Creek and "small unnamed stream" as quoted from the certificate. The watersheds that supply these streams are small and flow often reduces early in the irrigation season. Typically, there is enough water early to irrigate the entire area of the water right, but as the streamflow diminishes, the area irrigated is reduced to the meadow that is cut for hay. The land that receives less irrigation is either used for triticale or spring grazing.

Certificate 83066 was obtained in 1981 to basically expand the area that gets benefit from one irrigation. This benefit is water applied in February or March to increase the soil moisture for the beginning of the growing season. The area irrigated by this right is mostly sagebrush, but because of the late winter irrigation, there is a good crop of spring grass.

Some years (drought years) the flow of the streams peak in February or March. By the time the irrigation season for Cert 3619 arrives, the bulk of the flow has passed, and the flow is so diminished that there is not much that can be accomplished with flood irrigation on sandy ground.

The Applicant proposes to layer the two water rights so that in February and March, during the spring runoff, the meadow can be saturated. As the flow begins to decline in April and May, the water will be used on a small pivot just south of the meadow. In years where the February / March flow is enough, the water will be used to the north of the meadow on land that is currently farmed for spring planted triticale that is cut for hay. Part of this land was covered by 3619 but, upon approval of this transfer, will have to be irrigated in March instead of April.

This transfer will result in a better supply of water for the meadow and more efficient use of the lower flows by using the pivot. The same water that was previously used will likely produce four or five times the forage.

Section 5 Description of the system

The water for Certificate 3619 is diverted from Clover Creek into the High Line Ditch. This ditch is shown on the 1912 map prepared for the Adjudication of the Chewaucan River and Tributaries. The ditch provides water for the property of this transfer and a neighboring property. The ditch is approximately 8 feet wide at the top with a bottom width of 2 feet and a depth of 3 feet (wetted cross section is 7 square feet with a slope of 0.1 ft per 100 ft, n Factor of 0.035).

The ditch runs approximately 2 ½ miles from Clover Creek to the place of use. The water is applied by flood irrigation.

There is a bulge in the system located at N42° 26' 20" & W120° 15' 07". Because of the difficulty getting low flow to spread on sandy soil, the pond is used to accumulate flow and be used in a surge.

Certificate 83066 is a winter season water right using the same sources and the High Line Ditch as Certificate 3619. Certificate 83066 is more specific as to the points of diversion. While Certificate 3619 lists "...Clover Creek, and small unnamed stream..." as the source, Certificate 83066 lists "...four drainages and Clover Creek...". The system is exactly the same for both certificates. The five PODs listed on Certificate 83066 are not accurately described. The inaccuracy is attributed to the limited accuracy of information available to OWRD staff person who performed the Final Proof Survey in 1994. The corrected locations of the POD's are used in this transfer document. The location of the actual diversions has not changed in the last 140 years.

RECEIVED

APR 19 2021

OWRD

13 6 7 6 -

Application for Water Right Transfer

Evidence of Use Affidavit



Oregon Water Resources Department
 725 Summer Street NE, Suite A
 Salem, Oregon 97301-1266
 (503) 986-0900
 www.wrd.state.or.us

Please print legibly or type. Be as specific as possible. Attach additional pages if you need more spacing. Supporting documentation must be attached.

State of Oregon)
) ss
 County of LAKE)

RECEIVED

APR 19 2021

OWRD

I, DUSTIN SIMMS, in my capacity as OWNER, SC RANCH, LLC,
 mailing address 27423 HIGHWAY 395, LAKEVIEW, OR 97630

telephone number (541)219-0802, being first duly sworn depose and say:

1. My knowledge of the exercise or status of the water right is based on (check one):

- Personal observation Professional expertise

2. I attest that:

Water was used during the previous five years on the **entire** place of use for Certificate # 3619 AND 83066; **OR**

My knowledge is specific to the use of water at the following locations within the last five years:

Certificate #	Township	Range	Mer	Sec	¼ ¼	Gov't Lot or DLC	Acres (if applicable)

OR

- Confirming Certificate # ____ has been issued within the past five years; **OR**
- Part or all of the water right was leased instream at some time within the last five years. The instream lease number is: ____ (Note: If the entire right proposed for transfer was not leased, additional evidence of use is needed for the portion not leased instream.); **OR**
- The water right is not subject to forfeiture and documentation that a presumption of forfeiture for non-use would be rebutted under ORS 540.610(2) is attached.
- Water has been used at the actual current point of diversion or appropriation for more than 10 years for Certificate # ____ (For Historic POD/POA Transfers)

13676 -

(continues on reverse side)

3. The water right was used for: (e.g., crops, pasture, etc.): HAY & TRITICALE

4. I understand that if I do not attach one or more of the documents shown in the table below to support the above statements, my application will be considered incomplete.





 Signature of Affiant

4/6/21
 Date

RECEIVED
 APR 19 2021
 OWRD

Signed and sworn to (or affirmed) before me this 6 day of April, 2021.





 Notary Public for Oregon
 My Commission Expires: 11/18/2023

Supporting Documents	Examples
<input type="checkbox"/> Copy of a water right certificate that has been issued within the last five years. (not a remaining right certificate)	Copy of confirming water right certificate that shows issue date
<input type="checkbox"/> Copies of receipts from sales of irrigated crops or for expenditures related to use of water	<ul style="list-style-type: none"> • Power usage records for pumps associated with irrigation use • Fertilizer or seed bills related to irrigated crops • Farmers Co-op sales receipt
<input type="checkbox"/> Records such as FSA crop reports, irrigation district records, NRCS farm management plan, or records of other water suppliers	<ul style="list-style-type: none"> • District assessment records for water delivered • Crop reports submitted under a federal loan agreement • Beneficial use reports from district • IRS Farm Usage Deduction Report • Agricultural Stabilization Plan • CREP Report
<input checked="" type="checkbox"/> Aerial photos containing sufficient detail to establish location and date of photograph	<p>Multiple photos can be submitted to resolve different areas of a water right. If the photograph does not print with a "date stamp" or without the source being identified, the date of the photograph and source should be added.</p> <p>Sources for aerial photos: OSU – www.oregonexplorer.info/imagery OWRD – www.wrd.state.or.us Google Earth – earth.google.com TerraServer – www.terra-server.com</p>
<input type="checkbox"/> Approved Lease establishing beneficial use within the last 5 years	Copy of instream lease or lease number

13676 -

RECEIVED

APR 19 2021

T 36 S, R 21 E
Sec 16 & 17

OWRD



1 inch = 835 feet

Legend

-  Cert 3619
-  Cert 83066

