

**Application for Water Right
Temporary or Drought Temporary Transfer
Part 1 of 5 – Minimum Requirements Checklist**



Oregon Water Resources Department
725 Summer Street NE, Suite A
Salem, Oregon 97301-1266
(503) 986-0900
www.oregon.gov/OWRD

This temporary transfer application will be returned if Parts 1 through 5 and all required attachments are not completed and included.
For questions, please call (503) 986-0900, and ask for Transfer Section.

Received by OWRD

FOR ALL TEMPORARY TRANSFER APPLICATIONS

Check all items included with this application. (N/A = Not Applicable)

APR 19 2021

Salem, OR

- Part 1 – Completed Minimum Requirements Checklist.
- Part 2 – Completed Temporary Transfer Application Map Checklist.
- Part 3 – Application Fee, payable by check to the Oregon Water Resources Department, and completed Fee Worksheet, page 3. Try the online fee calculator at: http://apps.wrd.state.or.us/apps/misc/wrd_fee_calculator. If you have questions, call Customer Service at (503) 986-0801.
- Part 4 – Completed Applicant Information and Signature.
- Part 5 – Information about Transferred Water Rights: **How many water rights are to be transferred? 2 List them here: Permit 6-12450 + Cert. 27103**
Please include a separate Part 5 for each water right. (See instructions on page 6)
- N/A For standard Temporary Transfer (one to five years) **Begin Year: _____ End Year: _____.**
- N/A Temporary Drought Transfer (Only in counties where the Governor has declared drought)

Attachments:

- Completed Temporary Transfer Application Map.
- Completed Evidence of Use Affidavit and supporting documentation.
- Current recorded deed for the land from which the authorized place of use is temporarily being moved.
- N/A Affidavit(s) of Consent from Landowner(s) (if the applicant does not own the land upon which the water right is located.)
- N/A Supplemental Form D – For water rights served by or issued in the name of a district. Complete when the temporary transfer applicant is not the district.
- N/A Oregon Water Resources Department’s Land Use Information Form with approval and signature (or signed land use form receipt stub) from each local land use authority in which water is to be diverted, conveyed, and/or used. Not required if water is to be diverted, conveyed, and/or used only on federal lands or if all of the following apply: a) a change in place of use only, b) no structural changes, c) the use of water is for irrigation only, and d) the use is located within an irrigation district or an exclusive farm use zone.
- N/A Water Well Report/Well Log for changes in point(s) of appropriation (well(s)) or additional point(s) of appropriation (if necessary to convey water to the proposed place of use).

(For Staff Use Only)

WE ARE RETURNING YOUR APPLICATION FOR THE FOLLOWING REASON(S):

<input type="checkbox"/> Application fee not enclosed/or is insufficient <input type="checkbox"/> Land Use Form not enclosed or incomplete <input type="checkbox"/> Additional signature(s) required Other/Explanation _____ Staff: _____ 503-986-0 _____	<input type="checkbox"/> Map not included or incomplete <input type="checkbox"/> Part _____ is incomplete Date: ____/____/____
---	--

Part 2 of 5 – Temporary Transfer Application Map Checklist

Your temporary transfer application will be returned if any of the map requirements listed below are not met.

Please be sure that the temporary transfer application map you submit includes all the required items and matches the existing water right map. Check all boxes that apply.

- N/A If more than three water rights are involved, separate maps are needed for each water right.
- Permanent quality printed with dark ink on good quality paper.
- The size of the map can be 8½ x 11 inches, 8½ x 14 inches, 11 x 17 inches, or up to 30 x 30 inches. For 30 x 30 inch maps, one extra copy is required.
- A north arrow, a legend, and scale.
- The scale of the map must be: 1 inch = 400 feet, 1 inch = 1,320 feet; the scale of the Final Proof/Claim of Beneficial Use Map (the map used when the permit was certificated); the scale of the county assessor map if the scale is not smaller than 1 inch = 1,320 feet; or a scale that has been pre-approved by the Department.
- Township, Range, Section, ¼ ¼, DLC, Government Lot, and other recognized public land survey lines.
- Tax lot boundaries (property lines) are required. Tax lot numbers are recommended.
- Major physical features including rivers and creeks showing direction of flow, lakes and reservoirs, roads, and railroads.
- Major water delivery system features from the point(s) of diversion/appropriation such as main pipelines, canals, and ditches.

Received by OWRD

APR 19 2021

Salem, OR

Existing place of use that includes separate hachuring for each water right, priority date, and use including number of acres in each quarter-quarter section, government lot, or in each quarter-quarter section as projected within government lots, donation land claims, or other recognized public land survey subdivisions. If less than the entirety of the water right is being changed, a separate hachuring is needed for lands left unchanged.

- N/A Proposed temporary place of use that includes separate hachuring for each water right, priority date, and use including number of acres in each quarter-quarter section, government lot, or in each quarter-quarter section as projected within government lots, donation land claims, or other recognized public land survey subdivisions.
- Existing point(s) of diversion or well(s) with distance and bearing or coordinates from a recognized survey corner. This information can be found in your water right certificate or permit.
- N/A If you are proposing a change in point(s) of diversion or well(s) to convey water to the new temporary place of use, show the proposed location and label it clearly with distance and bearing or coordinates. If GPS coordinates are used, latitude-longitude coordinates may be expressed as either degrees-minutes-seconds with at least one digit after the decimal (example – 42°32'15.5") or degrees-decimal with five or more digits after the decimal (example – 42.53764°).

Part 3 of 5 – Fee Worksheet

FEE WORKSHEET for TEMPORARY (not drought) TRANSFERS			
1	Base Fee (includes temporary change to one water right for up to 1 cfs)	1	\$810.00
2	Number of water rights included in transfer: _____ (2a) Subtract 1 from the number in 3a above: _____ (2b) <i>If only one water right this will be 0</i> Multiply line 2b by \$260.00 and enter » » » » » » » » » » » » » » » »	2	
3	Do you propose to change the place of use for a non-irrigation use? <input type="checkbox"/> No: enter 0 on line 3 » » » » » » » » » » » » » » » » <input type="checkbox"/> Yes: enter the cfs for the portions of the rights to be transferred: _____ (3a) Subtract 1.0 from the number in 3a above: _____ (3b) If 3b is 0, enter 0 on line 3 » » » » » » » » » » » » » » » » If 3b is greater than 0, round up to the nearest whole number: _____ (3c) and multiply 4c by \$200.00, then enter on line 3	3	Received by OWRD APR 19 2021
4	Do you propose to change the place of use for an irrigation use? <input type="checkbox"/> No: enter 0 on line 4 » » » » » » » » » » » » » » » » <input type="checkbox"/> Yes: enter the number of acres for the portions of the rights to be transferred: _____ (4a) Multiply the number of acres in 4a above by \$2.30 and enter on line 4 » »	4	Salem, OR
5	Add entries on lines 1 through 4 above » » » » » » » » » » » » Subtotal:	5	
6	Is this transfer: <input type="checkbox"/> necessary to complete a project funded by the Oregon Watershed Enhancement Board (OWEB) under ORS 541.932? <input type="checkbox"/> endorsed in writing by ODFW as a change that will result in a net benefit to fish and wildlife habitat? If one or more boxes is checked, multiply line 5 by 0.5 and enter on line 6 » If no box is applicable, enter 0 on line 7 » » » » » » » » » » » » » » » »	6	
7	Subtract line 6 from line 5 » » » » » » » » » » » » » » » » Transfer Fee:	7	

FEE WORKSHEET for TEMPORARY DROUGHT TRANSFERS			
1	Base Fee (includes drought application and recording fee for up to 1 cfs)	1	\$200.00
2	Enter the cfs for the portions of the rights to be transferred (see example below*): <u>1.003</u> (2a) Subtract 1.0 from the number in 2a above: <u>0.003</u> (2b) If 2b is 0, enter 0 on line 2 » » » » » » » » » » » » » » » » If 2b is greater than 0, round up to the nearest whole number: _____ (2c) and multiply 2c by \$50, then enter on line 2 » » » » » » » » » » » »	2	50.00
3	Add entries on lines 1 through 2 above » » » » » » » » » » » » Transfer Fee:	3	250.00

*Example for Line 2a calculation to transfer 45.0 acres of Primary Certificate 12345 (total 1.25 cfs for 100 acres) and 45.0 acres of Supplemental Certificate 87654 (1/80 cfs per acre) on the same land:

1. Divide total authorized cfs by total acres in the water right (for C12345, 1.25 cfs ÷ 100 ac); then multiply by the number of acres to be transferred to get the transfer cfs (x 45 ac = 0.56 cfs).
2. If the water right certificate does not list total cfs, but identifies the allowable use as 1/40 or 1/80 of a cfs per acre; multiply number of acres proposed for change by either 0.025 (1/40) or 0.0125 (1/80). (For C87654, 45.0 ac x 0.0125 cfs/ac = 0.56 cfs)
3. Add cfs for the portions of water rights on all the land included in the transfer; however **do not count cfs for supplemental rights on acreage for which you have already calculated the cfs fee for the primary right on the same land.** The fee should be assessed only once for each "on the ground" acre included in the transfer. (In this example, blank 2a would be only 0.56 cfs, since both rights serve the same 45.0 acres. Blank 2b would be 0 and Line 2 would then also become 0).

Part 4 of 5 – Applicant Information and Signature

Applicant Information

APPLICANT/BUSINESS NAME <i>Robert L. Unruh</i>		PHONE NO. <i>541-891-8360</i>	ADDITIONAL CONTACT NO.	
ADDRESS <i>30083 Pickett Rd</i>			FAX NO.	
CITY <i>Mackin</i>	STATE <i>Or.</i>	ZIP <i>97632</i>	E-MAIL <i>RU281@com.com</i>	
BY PROVIDING AN E-MAIL ADDRESS, CONSENT IS GIVEN TO RECEIVE ALL CORRESPONDENCE FROM THE DEPARTMENT ELECTRONICALLY. COPIES OF THE FINAL ORDER DOCUMENTS WILL ALSO BE MAILED.				

Agent Information – The agent is authorized to represent the applicant in all matters relating to this application.

AGENT/BUSINESS NAME		PHONE NO.	ADDITIONAL CONTACT NO.	
ADDRESS			FAX NO.	
CITY	STATE	ZIP	E-MAIL	
BY PROVIDING AN E-MAIL ADDRESS, CONSENT IS GIVEN TO RECEIVE ALL CORRESPONDENCE FROM THE DEPARTMENT ELECTRONICALLY. COPIES OF THE FINAL ORDER DOCUMENTS WILL ALSO BE MAILED.				

Explain in your own words what you propose to accomplish with this transfer application and why:
Due to Drought Transferring WR to land that will be farmed & the Irrigation District cannot provide water.
 If you need additional space, continue on a separate piece of paper and attach to the application as "Attachment 1".

I (we) affirm that the information contained in this application is true and accurate.

<i>Robert L. Unruh</i> Applicant signature	<i>Robert L. Unruh</i> Print Name (and Title if applicable)	<i>4/6/2021</i> Date
_____	_____	_____
Applicant signature	Print Name (and Title if applicable)	Date

Is the applicant the sole owner of the land on which the water right, or portion thereof, proposed for transfer is located? Yes No

If NO, include signatures of all landowners (and mailing and/or e-mail addresses if different than the applicant's) or attach affidavits of consent from all landowners or individuals/entities (and mailing and/or e-mail addresses) to which the water right(s) has been conveyed.

Received by OWRD

APR 19 2021

Salem, OR

Check here if any of the water rights proposed for transfer are or will be located within or served by an irrigation or other water district. (NOTE: If this box is checked, you must complete and attach Supplemental Form D.)

DISTRICT NAME Shasta View Irrigation	ADDRESS	
CITY	STATE	ZIP

Check here if water for any of the rights supplied under a water service agreement or other contract for stored water with a federal agency or other entity.

ENTITY NAME	ADDRESS	
CITY	STATE	ZIP



To meet State Land Use Consistency Requirements, you must list all local governments (each county, city, municipal corporation, or tribal government) within whose jurisdiction water will be diverted, conveyed and/or used.

ENTITY NAME	ADDRESS	
CITY	STATE	ZIP

ENTITY NAME	ADDRESS	
CITY	STATE	ZIP

Received by OWRD

APR 19 2021

Salem, OR

INSTRUCTIONS for editing the Application Form

To add lines to tables within the forms or to copy and paste additional Part 5 pages, please **save the application form to your computer**. Unlock the document by using one of the following instructions for your Microsoft Word software version:

Microsoft Word 2003

Received by OWRD

Unlock the document by one of the following:

APR 19 2021

- Using the **Tools** menu => click **Unprotect Document**;
- OR
- Using the **Forms** toolbar => click on the **Protect/Unprotect** icon.

Salem, OR

To relock the document to enable the checkboxes to work, you will need to:

- Using the **Tools** menu => click **Protect Document**;
- OR
- Using the **Forms** toolbar => click on the **Protect/Unprotect** icon.

Microsoft Word 2007

- Unlock the document by clicking the **Review** tab, then click **Protect Document**, then click **Stop Protect**
- To relock the document, click **Editing Restrictions**, then click **Allow Only This Type of Editing**, select **Filling In Forms** from the drop-down menu, then check **Yes, Start Enforcing Protection**.

Microsoft Word 2010

- Unlock the document by clicking the **Review** tab; toggle the **Restrict Editing icon** at the upper right, then click **Stop Protect** at the bottom right. Then uncheck the "**Allow only this type of editing in the document: Filling in forms**" in the "Editing restrictions" section on the right-hand list of options.
- To relock the document, check the **Editing Restrictions/Allow Only This Type of Editing/Filling In Forms** box from the drop-down menu, then check **Yes, Start Enforcing Protection**. You do not need to assign a password for the editing restrictions.

Other Alternatives:

- Photocopy pages or tables in Part 5, ~~mark through~~ any non-applicable information, insert/attach photocopied pages to document in the appropriate location, and manually amend page numbers as necessary (e.g. Page 5 6 of 9 10).
- You may refer to additional attachments that you may include, such as separately produced tables or spreadsheets to convey large numbers of rows of place of use listings, owner/property parcels, etc. You may contact the Department at 503-986-0900 and ask for Transfer Staff if you have questions.

Once the application has been unlocked, you may:

- add rows to tables using the Table tools, and
- select and copy the pages of Part 5 and paste as many additional sets of Part 5 pages as needed at the end of the application.

After editing, re-lock the document to enable checkboxes to work.

Part 5 of 5 – Water Right Information

Please use a separate Part 5 for each water right being changed. See instructions on page 6, to copy and paste additional Part 5s, or to add rows to tables within the form.

Water Right Certificate # 6-12450

Description of Water Delivery System

System capacity: 0.38 cubic feet per second (cfs) OR
 _____ gallons per minute (gpm)

Describe the current water delivery system or the system that was in place at some time within the last five years. Include information on the pumps, canals, pipelines, and sprinklers used to divert, convey, and apply the water at the authorized place of use. _____

Table 1. Location of Authorized and Proposed Point(s) of Diversion (POD) or Appropriation (POA)

(Note: If the POD/POA name is not specified on the certificate, assign it a name or number here.)

POD/POA Name or Number	Is this POD/POA Authorized on the Certificate or is it Proposed?	If POA, OWRD Well Log ID# (or Well ID Tag # L-)	Twp	Rng	Sec	1/4	2/4	Tax Lot, DLC or Gov't Lot	Measured Distances (from a recognized survey corner)
1	<input checked="" type="checkbox"/> Authorized <input type="checkbox"/> Proposed	KLAM 53641	40 S	12 E	28				
2	<input checked="" type="checkbox"/> Authorized <input type="checkbox"/> Proposed	KLAM 14819	40 S	12 E	28				Received by OWRD
3	<input type="checkbox"/> Authorized <input checked="" type="checkbox"/> Proposed	KLAM 14820	40 S	12 E	28				APR 19 2021
	<input type="checkbox"/> Authorized <input type="checkbox"/> Proposed								Salem, OR

Check all type(s) of temporary change(s) proposed below (change "CODES" are provided in parentheses):

- Place of Use (POU) Appropriation/Well (POA)
- Point of Diversion (POD) Additional Point of Appropriation (APOA)
- Additional Point of Diversion (APOD)

Check all type(s) of temporary change(s) due to drought proposed below (change "CODES" are provided in parentheses):

- Place of Use (POU) Point of Appropriation/Well (POA)
- Character of Use (USE) Additional Point of Appropriation (APOA)
- Point of Diversion (POD) Additional Point of Diversion (APOD)

Will all of the proposed changes affect the entire water right?

- Yes Complete only the Proposed ("to" lands) section of Table 2 on the next page. Use the "CODES" listed above to describe the proposed changes.
- No Complete all of Table 2 to describe the portion of the water right to be changed.

Please use and attach additional pages of Table 2 as needed.
See page 6 for instructions.

Do you have questions about how to fill-out the tables?
Contact the Department at 503-986-0900 and ask for Transfer Staff.

Table 2. Description of Temporary Changes to Water Right Certificate # Permit 6-12228

List only the part of the right that will be changed. For the acreage in each ¼ ¼, list the change proposed. If more than one change, specify the acreage associated with each change. If more than one POD/POA, specify the acreage associated with each POD/POA.

AUTHORIZED (the "from" or "off" lands) The listing that appears on the Certificate BEFORE PROPOSED CHANGES List only that part or portion of the water right that will be changed.											Proposed Changes (see "CODES" from previous page)	PROPOSED (the "to" or "on" lands) The listing as it would appear AFTER PROPOSED CHANGES are made.														
Twp	Rng	Sec	¼ ¼	Tax Lot	Gvt Lot or DLC	Acres	Type of USE listed on Certificate	POD(s) or POA(s) (name or number from Table 1)	Priority Date	Twp		Rng	Sec	¼ ¼	Tax Lot	Gvt Lot or DLC	Acres	New Type of USE	POD(s)/POA(s) to be used (from Table 1)	Priority Date						
EXAMPLE																										
2	S	9	E	15	NE	NW	100		15.0	Irrigation	POD #1 POD #2	1901	POU/POD	2	S	9	E	1	NW	NW	500	1	10.0		POD #5	1901
								EXAMPLE						2	S	9	E	2	SW	NW	500		5.0		POD #6	1901
40	S	12	E	28	SW	NW			17.4	irrigation			POU	40	S	12	E	33	SW	NE	300		30.0			
40	S	12	E	28	NW	SW			1.0	irrigation			POU	40	S	12	E	33	NW	SW	801		0.4			
40	S	12	E	28	SW	SW			12.0	↓																
											Received by OWRD															
											APR 19 2021															
											Salem, OR															
						TOTAL ACRES	30.4											TOTAL ACRES	30.4							

Additional remarks: _____

Part 5 of 5 – Water Right Information

Please use a separate Part 5 for each water right being changed. See instructions on page 6, to copy and paste additional Part 5s, or to add rows to tables within the form.

Water Right Certificate # 27103

Received by OWRD

Description of Water Delivery System

APR 19 2021

System capacity: 0.623 cubic feet per second (cfs) OR
 _____ gallons per minute (gpm)

Salem, OR

Describe the current water delivery system or the system that was in place at some time within the last five years. Include information on the pumps, canals, pipelines, and sprinklers used to divert, convey, and apply the water at the authorized place of use. _____

Table 1. Location of Authorized and Proposed Point(s) of Diversion (POD) or Appropriation (POA)

(Note: If the POD/POA name is not specified on the certificate, assign it a name or number here.)

POD/POA Name or Number	Is this POD/POA Authorized on the Certificate or is it Proposed?	If POA OWRD Well Log ID# (or Well ID Tag # L-)	Twp	Rng	Sec	1/4	4/4	Tax Lot, DLC or Gov't Lot	Measured Distances (from a recognized survey corner)
1	<input type="checkbox"/> Authorized <input checked="" type="checkbox"/> Proposed	Klam 53641	40 S	12 E	28				
2	<input type="checkbox"/> Authorized <input checked="" type="checkbox"/> Proposed	Klam 14819	40 S	12 E	28				
3	<input type="checkbox"/> Authorized <input checked="" type="checkbox"/> Proposed	Klam 14820	40 S	12 E	28				
	<input type="checkbox"/> Authorized <input type="checkbox"/> Proposed								

Check all type(s) of temporary change(s) proposed below (change "CODES" are provided in parentheses):

- Place of Use (POU)
- Point of Diversion (POD)
- Additional Point of Diversion (APOD)
- Appropriation/Well (POA)
- Additional Point of Appropriation (APOA)

Check all type(s) of temporary change(s) due to drought proposed below (change "CODES" are provided in parentheses):

- Place of Use (POU)
- Character of Use (USE)
- Point of Diversion (POD)
- Point of Appropriation/Well (POA)
- Additional Point of Appropriation (APOA)
- Additional Point of Diversion (APOD)

Will all of the proposed changes affect the entire water right?

- Yes Complete only the Proposed ("to" lands) section of Table 2 on the next page. Use the "CODES" listed above to describe the proposed changes.
- No Complete all of Table 2 to describe the portion of the water right to be changed.

Please use and attach additional pages of Table 2 as needed.
See page 6 for instructions.

Do you have questions about how to fill-out the tables?
Contact the Department at 503-986-0900 and ask for Transfer Staff.

Table 2. Description of Temporary Changes to Water Right Certificate # 27103

List only the part of the right that will be changed. For the acreage in each 1/4 1/4, list the change proposed. If more than one change, specify the acreage associated with each change. If more than one POD/POA, specify the acreage associated with each POD/POA.

AUTHORIZED (the "from" or "off" lands) The listing that appears on the Certificate BEFORE PROPOSED CHANGES List only that part or portion of the water right that will be changed.											Proposed Changes (see "CODES" from previous page)	PROPOSED (the "to" or "on" lands) The listing as it would appear AFTER PROPOSED CHANGES are made.														
Twp	Rng	Sec	1/4	1/4	Tax Lot	Gvt Lot or DLC	Acres	Type of USE listed on Certificate	POD(s) or POA(s) (name or number from Table 1)	Priority Date		Twp	Rng	Sec	1/4	1/4	Tax Lot	Gvt Lot or DLC	Acres	New Type of USE	POD(s)/ POA(s) to be used (from Table 1)	Priority Date				
EXAMPLE																										
2	S	9	E	15	NE	NW	100		15.0	Irrigation	POD #1 POD #2	1901	POU/POD	2	S	9	E	1	NW	NW	500	1	10.0		POD #5	1901
"	"	"	"	"	"	"	"	"	"	EXAMPLE	"	"	"	2	S	9	E	2	SW	NW	500		5.0		POD #6	1901
40	S	12	E	28	SW	NW			10.0	irrigation				40	S	12	E	28	SW	SE	7000		40.0			
40	S	12	E	28	NE	SE			39.8	irrigation				40	S	12	E	33	NW	SW	801		9.8			
											Received by OWRD															
											APR 19 2021															
											Salem, OR															
							TOTAL ACRES	49.8															TOTAL ACRES	49.8		

Additional remarks: _____

For Place of Use Changes

Are there other water right certificates, water use permits or ground water registrations associated with the "from" or the "to" lands? Yes No

If YES, list the certificate, water use permit, or ground water registration numbers: _____



Pursuant to ORS 540.525, any "layered" water use such as an irrigation right that is supplemental to a primary right proposed for temporary transfer can be included in the transfer or remain unused on the authorized place of use. If the primary water right does not revert soon enough to allow use of the supplemental right within five years, the supplemental right shall become subject to cancellation for nonuse under ORS 540.610.

If a change in point(s) of appropriation (well(s)) or additional point(s) of appropriation is necessary to convey the water to the new temporary place of use you must provide:

- Well log(s) for each authorized and proposed well(s) that are clearly labeled and associated with the corresponding well(s) in Table 1 above and on the accompanying application map. (Tip: You may search for well logs on the Department's web page at: http://apps.wrd.state.or.us/apps/gw/well_log/Default.aspx)

AND/OR

- Describe the construction of the authorized and proposed well(s) in Table 3 below for any well that does not have a well log. For a *proposed well(s) not yet constructed or built*, provide "a best estimate" for each requested information element in the table. The Department recommends you consult a licensed well driller, geologist, or certified water right examiner to assist with assembling the information necessary to complete Table 3.

Table 3. Construction of Point(s) of Appropriation

Any well(s) in this listing must be clearly tied to corresponding well(s) described in Table 1 and shown on the accompanying application map. Failure to provide the information will delay the processing of your transfer application until it is received. The information is necessary for the Department to assess whether the proposed well(s) will access the same source aquifer as the authorized point(s) of appropriation (POA). The Department is prohibited by law from approving POA changes that do not access the same source aquifer.

Proposed or Authorized POA Name or Number	Is well already built? (Yes or No)	If an existing well, OWRD Well ID Tag No. L-____	Total well depth	Casing Diameter	Casing Intervals (feet)	Seal depth(s) (intervals)	Perforated or screened intervals (in feet)	Static water level of completed well (in feet)	Source aquifer (sand, gravel, basalt, etc.)	Well-specific rate (cfs or gpm). If less than full rate of water right.

Received by OWRD

APR 19 2021

Salem, OR

Application for Water Right Transfer

Evidence of Use Affidavit



Oregon Water Resources Department
 725 Summer Street NE, Suite A
 Salem, Oregon 97301-1266
 (503) 986-0900
 www.wrd.state.or.us

Please print legibly or type. Be as specific as possible. Attach additional pages if you need more spacing. Supporting documentation must be attached.

State of Oregon)
) ss

County of KLAMATH)
 Robert Unruh

Received by OWRD

I, _____, in my capacity as OWNER,

APR 19 2021

mailing address 36083 Pickett, Malin, OR 97632

Salem, OR

telephone number (541) 891-8868, being first duly sworn depose and say:

1. My knowledge of the exercise or status of the water right is based on (check one):

- Personal observation Professional expertise

2. I attest that:

Water was used during the previous five years on the entire place of use for Certificate # _____; OR

My knowledge is specific to the use of water at the following locations within the last five years:

Certificate #	Township		Range		Mer	Sec	¼ ¼	Gov't Lot or DLC	Acres (if applicable)
27103	40	S	12	E		28	SWNW	10.0	
27103	40	S	12	E		28	NESE	39.8	
6-12450	40	S	12	E		28	SWNW	17.4	
6-12450	40	S	12	E		28	NWSW	1.0	
6-12450	40	S	12	E		28	SWSW	12.00	

OR

- Confirming Certificate # _____ has been issued within the past five years; OR
- Part or all of the water right was leased instream at some time within the last five years. The instream lease number is: _____ (Note: If the entire right proposed for transfer was not leased, additional evidence of use is needed for the portion not leased instream.); OR
- The water right is not subject to forfeiture and documentation that a presumption of forfeiture for non-use would be rebutted under ORS 540.610(2) is attached.
- Water has been used at the actual current point of diversion or appropriation for more than 10 years for Certificate # _____ (For Historic POD/POA Transfers)

(continues on reverse side)


3. The water right was used for: (e.g., crops, pasture, etc.): CROPS

4. I understand that if I do not attach one or more of the documents shown in the table below to support the above statements, my application will be considered incomplete.

[Signature]
Signature of Affiant

4/13/2021
Date

Signed and sworn to (or affirmed) before me this 13th day of April, 2021.



Sharolyn Kay Neumeier
Notary Public for Oregon

My Commission Expires: April 9, 2024

Supporting Documents	Examples
<input type="checkbox"/> Copy of a water right certificate that has been issued within the last five years. (not a remaining right certificate)	Copy of confirming water right certificate that shows issue date
<input type="checkbox"/> Copies of receipts from sales of irrigated crops or for expenditures related to use of water	<ul style="list-style-type: none"> • Power usage records for pumps associated with irrigation use • Fertilizer or seed bills related to irrigated crops • Farmers Co-op sales receipt
<input type="checkbox"/> Records such as FSA crop reports, irrigation district records, NRCS farm management plan, or records of other water suppliers	<ul style="list-style-type: none"> • District assessment records for water delivered • Crop reports submitted under a federal loan agreement • Beneficial use reports from district • IRS Farm Usage Deduction Report • Agricultural Stabilization Plan • CREP Report
<input checked="" type="checkbox"/> Aerial photos containing sufficient detail to establish location and date of photograph	<p>Multiple photos can be submitted to resolve different areas of a water right. If the photograph does not print with a "date stamp" or without the source being identified, the date of the photograph and source should be added.</p> <p>Sources for aerial photos: OSU – www.oregonexplorer.info/imagery OWRD – www.wrd.state.or.us Google Earth – earth.google.com TerraServer – www.terraserver.com</p>
<input type="checkbox"/> Approved Lease establishing beneficial use within the last 5 years	Copy of instream lease or lease number

Received by OWRD
APR 19 2021
Salem, OR

**Application for Water Right
Transfer
Consent by Deeded Landowner**



Oregon Water Resources Department
725 Summer Street NE, Suite A
Salem, Oregon 97301-1266
(503) 986-0900
www.wrd.state.or.us

State of Oregon)
County of Marathon)ss
)

Received by OWRD

APR 19 2021

Salem, OR

DALE VOEGELT OWNER

I _____ in my/our capacity as _____,

mailing address 18601 DRAZIL RD MALIN OR 97632

telephone number 925-337-4048, duly sworn depose and say that I

consent to the proposed change(s) to Water Right Certificate Number Shasta View Irrigation
described in a Transfer Application (T-_____) submitted by _____,
(transfer number, if known)

on the property in tax lot number(s) 2000, Section 28, Township 40 South

North, Range 12 (East) W.M., located at 18601 DRAZIL RD MALIN OR 97632
(site address)

Dale J Voegelt
Signature of Affiant


4-13-21
Date

Signature of Affiant

Date

Subscribed and Sworn to before me this 13th day of April, 2021.

Sharolyn Kay Neumeier
Notary Public for Oregon



My commission expires April 9, 2024

Received by OWRD
APR
Salem, OR

Oregon Water Resources Department
725 Summer Street NE, Suite A
Salem Oregon 97301-1266
(503) 986-0900
www.wrd.state.or.us

Certificate of Water Right Ownership Update

NOTICE TO SELLERS & BUYERS:

By law, all water belongs to the public (ORS 537.110). In almost every instance, a permit or water right certificate from the Water Resources Department is needed before using, diverting or storing water (ORS 537.130). However, most domestic wells do not require water rights. A certificate of water right stays with the land. In order to keep track of water right ownership, the Department requests that this form be submitted to the Department. **If for multiple rights, a separate form for each right will be required.**

Water that has been used for a long time in one place or that involves a water structure (like a dam) that already exists is no guarantee that there is a water right which would allow the water use to continue.

If you have any questions about this form or water right requirements, please contact your local watermaster or call the Water Resources Department at 503-986-0900.

Note: Please type or print legibly when filling in the following information. Use additional paper if necessary.

Received by OW

APR 19 2021

Salem, OR

PROPERTY SELLER INFORMATION

Applicant(s): Green Diamond Resource Company - a Washington Corp
Mailing Address: 1301 5th Ave, Suite 2700
Seattle WA 98101
City State Zip
Phone: 206-224-5830
Home Work Other

PROPERTY BUYER INFORMATION

Applicant(s): R+C, AG, L.L.C an Oregon limited liability Company
Mailing Address: 29303 Demeritt Rd
Malin OR 97632
City State Zip
Phone: 541-891-8360
Home Work Other

RECEIVED BY OWRD

JUL 13 2015

SALEM, OR

PROPERTY DESCRIPTION (attach additional pages if necessary):

County: Klamath Township: 40S Range: 12E Section: 28
Tax Lot Number(s): R-4012-00000-06800-000, R4012-03300-00500-000
Street address of water right property: 30083 Pickett, Rd, Malin OR

Water Right Information (attach copy of water right permit or certificate & final proof map):

Application #: G-379 Permit #: _____ Certificate or Page #: 27103

Will all the lands associated with this water right be owned by the buyer? Yes No

Name of individual completing this form: Michelle Argell Phone: 54-883-4183

Signature: Michelle Argell Date: 07/07/2015

Please be sure to attach a copy of your property deed or legal description of the property.

STATE OF OREGON
COUNTY OF KLASATH
CERTIFICATE OF WATER RIGHT

This Is to Certify, That ALICE PEREIRA

of 1507 Maryland Ave., West Sacramento, State of California, has made proof to the satisfaction of the STATE ENGINEER of Oregon, of a right to the use of the waters of Pereira well

a tributary of Tulelake Sump for the purpose of irrigation of 112.2 acres,

under Permit No. G-255 of the State Engineer, and that said right to the use of said waters has been perfected in accordance with the laws of Oregon; that the priority of the right hereby confirmed dates from May 28, 1956.

that the amount of water to which such right is entitled and hereby confirmed, for the purposes aforesaid, is limited to an amount actually beneficially used for said purposes, and shall not exceed 1.40 cubic feet per second,

or its equivalent in case of rotation, measured at the point of diversion from the stream.

The point of diversion is located in the SW $\frac{1}{4}$ SW $\frac{1}{4}$, Section 28, Township 40 South, Range 12 East, W.M.; 3 chs. N. and 15 3/4 chs. E. of the SW cor., Sec. 28,

The amount of water used for irrigation, together with the amount secured under any other right existing for the same lands, shall be limited to one-eightieth of one cubic foot per second per acre, or its equivalent for each acre irrigated and shall be further limited to a diversion of not to exceed 3 acre feet per acre for each acre irrigated during the irrigation season of each year,

and shall conform to such reasonable rotation system as may be ordered by the proper state officer.

A description of the place of use under the right hereby confirmed, and to which such right is appurtenant, is as follows:

14.4 acres SW $\frac{1}{4}$ NE $\frac{1}{4}$
39.8 acres NE $\frac{1}{4}$ SW $\frac{1}{4}$
24.0 acres NW $\frac{1}{4}$ SW $\frac{1}{4}$
34.0 acres SW $\frac{1}{4}$ SW $\frac{1}{4}$

Section 28

Township 40 South, Range 12 East, W.M.

Received by OWRD

APR 19 2021

Salem, OR

The right to the use of the water for the purposes aforesaid is restricted to the lands or place of use herein described.

WITNESS the signature of the State Engineer, affixed

this date. June 21, 1960

LEWIS A. STANLEY State Engineer

Received by OWRD

STATE OF OREGON
COUNTY OF KLAMATH

APR 19 2021

PERMIT TO APPROPRIATE THE PUBLIC WATERS

Salem, OR

THIS PERMIT IS HEREBY ISSUED TO

WEYERHAEUSER CO.
P.O. BOX 9
KLAMATH FALLS, OREGON 97601

541-723-4061

The specific limits for the use are listed below along with conditions of use.

APPLICATION FILE NUMBER: G-12860

SOURCE OF WATER: TWO WELLS IN THE LOST RIVER BASIN

PURPOSE OR USE: PRIMARY AND SUPPLEMENTAL IRRIGATION OF 107.6 ACRES

RATE OF USE: 1.345 CUBIC FEET PER SECOND

PERIOD OF ALLOWED USE: APRIL 15 THROUGH OCTOBER 15

DATE OF PRIORITY: APRIL 6, 1992

POINT OF DIVERSION LOCATION: SW 1/4 SW 1/4 SECTION 28, T40S, R12E, W.M.; WELL #1 - 200 FEET NORTH AND 1040 FEET EAST; WELL #2 - 150 FEET NORTH AND 790 FEET EAST, BOTH FROM THE SW CORNER OF SECTION 28, TOWNSHIP 40 SOUTH, RANGE 12 EAST, W.M.

THE PLACE OF USE IS LOCATED AS FOLLOWS:

<u>LOCATION</u>	<u>PRIMARY</u>	<u>SUPPLEMENTAL</u>
SW 1/4 NW 1/4	17.4 ACRES	
NW 1/4 SW 1/4	1.0 ACRE	
SW 1/4 SW 1/4	6.0 ACRES	6.0 ACRES
	Section 28	
NW 1/4 NW 1/4		40.0 ACRES
SW 1/4 NW 1/4		37.2 ACRES
	Section 33	
	TOWNSHIP 40 SOUTH, RANGE 12 EAST, W.M.	

The use of water under this permit may expire or be extended five years from issuance of the permit. A water right certificate shall be issued at the end of the five year period if the Director finds:

- A. River stage or Bonanza Big Spring flows are not significantly diminished by use of water under this permit as determined by the Oregon Water Resources Department, in consultation with the Bureau of Reclamation and Oregon Department of Fish and

Application G-12860 Water Resources Department PERMIT G-12450

Wildlife, using quantifiable groundwater and hydrologic science that stands up to peer review;

- B. Within two years of permit issuance for primary use, the permittee/appropriator has submitted a plan to the Department indicating potential economical sources for an alternative long-term water supply;
- C. Periodic water level reports have been submitted; and
- D. Excessively declining ground water levels have not occurred due to well use and determined by the Oregon Water Resource Department, in consultation with the Bureau of Reclamation and Oregon Department of Fish and Wildlife, using quantifiable groundwater and hydrologic science that stands up to peer review.

The amount of water used for irrigation under this right, together with the amount used under any other right existing for the same land, is limited to a diversion of ONE-EIGHTIETH of one cubic foot per second (or its equivalent) and 2.5 acre-feet for each acre irrigated during the irrigation season of each year.

Measurement, recording and reporting conditions:

- A. Before water use may begin under this permit, the permittee shall install a meter or other suitable measuring device as approved by the Director. The permittee shall maintain the meter or measuring device in good working order, shall keep a complete record of the amount of water used each month and shall submit a report which includes the recorded water use measurements to the Department annually by April 15, or more frequently as may be required by the Director. Further, the Director may require the permittee to report general water use information, including the place and nature of use of water under the permit.
- B. The permittee shall allow the watermaster access to the meter or measuring device; provided however, where the meter or measuring device is located within a private structure, the watermaster shall request access upon reasonable notice.

The well shall be constructed in accordance with the General Standards for the Construction and Maintenance of Water Wells in Oregon. The works shall be equipped with a usable access port, and may also include an air line and pressure gauge adequate to determine water level elevation in the well at all times.

A static water level measurement shall be made and submitted before any use of water may commence from the well.

Received by OWRD

APR 19 2021

Salem, OR

APR 19 2021

PAGE 3

Salem, OR

The permittee shall obtain a static water-level measurement for each well during March and October of each year and report the measurements to the Department. The measurement shall be made by a certified water rights examiner, registered geologist, licensed land surveyor or registered professional engineer, licensed water well constructors, licensed water well drillers or the permittee/appropriators. Water levels shall be reported as depth-to-water below ground level in feet and inches or to one-hundredth of a foot and shall be accompanied by supporting calculations. The water user shall report the static water level(s) in the well(s) to the Groundwater/Hydrology Section of the Water Resources Department by April 15 and November 15, respectively, of each year.

If substantial interference with a senior surface or ground water right occurs due to withdrawal of water from the well(s) listed on this permit, then use of water from such well(s) shall be discontinued or reduced or the schedule of withdrawal shall be regulated until the Department approves or implements an alternative administrative action to mitigate such interference.

Failure to comply with any of the provisions of the permit may result in action including, but not limited to, restrictions on the use, civil penalties, or cancellation of the permit.

The permit is for the beneficial use of water without waste.

The use shall conform to such reasonable rotation system as may be ordered by the proper state officer.

This right is limited to any deficiency in the available supply of any prior right existing for the same land.

Prior to receiving a certificate of water right, the permit holder shall submit the results of a pump test meeting the department's standards, to the Water Resources Department. The Director may require water level or pump test results every ten years thereafter.

By law, the land use associated with this water use must be in compliance with statewide land-use goals and any local acknowledged land-use plan.

The use of water shall be limited when it interferes with any prior surface or ground water rights.


Actual construction work shall begin on or before January 18, 1997 and shall be completed on or before October 1, 1997. Complete application of the water to the use shall be made on or before October 1, 2000.

SEE NEXT PAGE

The Director finds that the proposed use(s) of water described by this permit will not impair or be detrimental to the public interest.

This permit is issued to correctly describe the dates for measuring and reporting static water level, beginning and completion of construction, complete application of the water to the use allowed herein, and water use conditions relating to practical technologies or conservation practices. Permit G-12228 is superseded by this instrument and is of no further force or effect.

Issued July 31, 1996


for Water Resources Department
Martha O. Pagel
Director

Received by OWRD

APR 19 2021

Salem, OR

Application G-12860
Basin 14

Water Resources Department
VOLUME 2 LOST RIVER & MISC.

PERMIT G-12450
District 17

CAM
4/16/21

2015-007013
Klamath County, Oregon
06/30/2015 12:05:35 PM
Fee: \$72.00

After Recording, Return To:

R&C AG, L.L.C.
29303 Demerritt Road
Malin, OR 97632

Until A Change Is Requested,
Send All Tax Statements To:

Same as above

Received by OWRD

APR 19 2021

Salem, OR

Space above reserved for recorder

**SPECIAL WARRANTY DEED
(Klamath County)**

GREEN DIAMOND RESOURCE COMPANY, a Washington corporation (“Grantor”), conveys and specially warrants to R&C AG, L.L.C., an Oregon limited liability company (“Grantee”), the real property located in Klamath County, Oregon, described on the attached Exhibit A (the “Property”), free of encumbrances created or suffered by the Grantee except as specifically set forth herein;

TOGETHER WITH all rights, privileges and interests appurtenant thereto, including (i) all trees growing or down and logs, fiber and woody biomass located thereon; (ii) all of Grantor’s interest and rights in minerals, oil and gas, gravel and rock located thereon or thereunder; (iii) all of Grantor’s right, title and interest in, to and under all structures, facilities and improvements, including all buildings, bridges and gates; (iv) all of Grantor’s right, title and interest in, to and under all fixtures, systems, equipment and other items of personal property attached or appurtenant thereto; (v) all of Grantor’s right, title and interest in, to and under all easements, road use agreements, rights-of-way and licenses appurtenant thereto, to the extent assignable and transferable; (vi) all of Grantor’s interest in water rights appurtenant to or used in connection with the Property, including any rights, agreements or contracts related to the delivery of water to the extent they relate to the Property and stock in water companies providing water to the Property; and (vii) all of Grantor’s right, title and interest in, to and under all licenses, permits, approvals and franchises relating to the zoning, land use, ownership, operation, occupancy, construction or maintenance thereof running to or in favor of the Grantor or the Property, to the extent assignable and transferable.

The true consideration for this conveyance stated in terms of dollars is \$543,700.

[Handwritten signature]

SUBJECT TO, and excepting and excluding from the covenants and warranties described herein and in ORS 93.850, the matters set forth on attached **Exhibit B**.

BEFORE SIGNING OR ACCEPTING THIS INSTRUMENT, THE PERSON TRANSFERRING FEE TITLE SHOULD INQUIRE ABOUT THE PERSON'S RIGHTS, IF ANY, UNDER ORS 195.300, 195.301 AND 195.305 TO 195.336 AND SECTIONS 5 TO 11, CHAPTER 424, OREGON LAWS 2007, SECTIONS 2 TO 9 AND 17, CHAPTER 855, OREGON LAWS 2009, AND SECTIONS 2 TO 7, CHAPTER 8, OREGON LAWS 2010. THIS INSTRUMENT DOES NOT ALLOW USE OF THE PROPERTY DESCRIBED IN THIS INSTRUMENT IN VIOLATION OF APPLICABLE LAND USE LAWS AND REGULATIONS. BEFORE SIGNING OR ACCEPTING THIS INSTRUMENT, THE PERSON ACQUIRING FEE TITLE TO THE PROPERTY SHOULD CHECK WITH THE APPROPRIATE CITY OR COUNTY PLANNING DEPARTMENT TO VERIFY THAT THE UNIT OF LAND BEING TRANSFERRED IS A LAWFULLY ESTABLISHED LOT OR PARCEL, AS DEFINED IN ORS 92.010 OR 215.010, TO VERIFY THE APPROVED USES OF THE LOT OR PARCEL, TO DETERMINE ANY LIMITS ON LAWSUITS AGAINST FARMING OR FOREST PRACTICES, AS DEFINED IN ORS 30.930, AND TO INQUIRE ABOUT THE RIGHTS OF NEIGHBORING PROPERTY OWNERS, IF ANY, UNDER ORS 195.300, 195.301 AND 195.305 TO 195.336 AND SECTIONS 5 TO 11, CHAPTER 424, OREGON LAWS 2007, SECTIONS 2 TO 9 AND 17, CHAPTER 855, OREGON LAWS 2009, AND SECTIONS 2 TO 7, CHAPTER 8, OREGON LAWS 2010.

[Signature and acknowledgement on following page.]

Received by OWRD


APR 19 2021

Salem, OR

DATED this 23rd day of June, 2015.

GRANTOR:

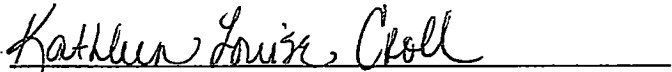
Green Diamond Resource Company,
a Washington corporation

By: 
Douglas S. Reed, President

STATE OF WASHINGTON)
)ss.
County of KING)

The foregoing instrument is acknowledged before me this 23rd day of June, 2015, by Douglas S. Reed as President of Green Diamond Resource Company, a Washington corporation.

Notary Public
State of Washington
KATHLEEN LOUISE CROLL
My Appointment Expires Oct 23, 2016


Notary Public for Washington
Commission No.: 162366
My commission expires: Oct. 23, 2016

Received by OWRD

APR 19 2021

Salem, OR

Exhibit A

Legal Description of Property

Section 28 - SW1/4 NW1/4, N1/2 SW1/4, SW1/4 SW1/4

Section 33 - The W1/2 NW1/4 EXCEPTING THEREFROM the following: Beginning at the Southeast corner of the W1/2 NW1/4; thence North 215 feet; thence West 200 feet; thence South 215 feet to the South line of said property; thence East 200 feet to the point of beginning.

All being in Township 40 South, Range 12 East of the Willamette Meridian, Klamath County, Oregon.

Received by OWRD

APR 19 2021

Salem, OR

Exhibit B

Exceptions to Title

1. Liens for current year real property taxes not yet due or payable.
2. Discrepancies and conflicts in boundary lines, encroachments, shortage of area and similar matters which an ALTA survey would disclose to the extent such matters do not materially impair the use of the Property or improvements thereon as currently used by Grantor.
3. Rights of the public in roads and highways.
4. Rights of way for utility lines now installed on the Property.
5. Unpatented mining claims.
6. Reservations in federal patents or in acts authorizing the same.
7. Zoning, entitlement, conservation restrictions and other land use and environmental regulations by any applicable federal, state or local municipal entity or government or other administrative, judicial or other governmental department, commission, court, board, bureau, agency or instrumentality applicable to the Property.
8. The assessment roll and the tax roll disclose that the premises herein described were zoned and classified for farm use. If the land becomes disqualified for the special assessment under the statute, an additional tax may be levied for the last five (5) or lesser number of years in which the land was subject to the special land use assessment.
9. The premises herein described are within and subject to the statutory powers, including the power of assessment and easement of Klamath Lake Grazing Patrol

Received by OWRD

APR 19 2021

Salem, OR

10. An easement including the terms and provisions thereof, affecting the portion of said premises and for the purposes stated therein as set forth in instrument:
Granted To: The California Oregon Power Company
Recorded: February 25, 1948
Instrument No.: Book: 217, Page: 253
11. An easement including the terms and provisions thereof, affecting the portion of said premises and for the purposes stated therein as set forth in instrument:
Granted To: The California Oregon Power Company
Recorded: June 14, 1956
Instrument No.: Book: 284, Page: 142
12. An easement including the terms and provisions thereof, affecting the portion of said premises and for the purposes stated therein as set forth in instrument:
Granted To: Pacific Power & Light Company
Recorded: October 12, 1965
Instrument No.: M65, Page 02570
13. Road Use Permit, including the terms and provisions thereof:
Dated: December 18, 1995
Recorded: March 26, 1996
Instrument No.: M96, Page: 08279
Between: Weyerhaeuser Company
And: US West Communication
14. The provisions contained in Deed:
Recorded: August 30, 1996
Instrument No.: M96, Page 26895
15. An easement including the terms and provisions thereof, affecting the portion of said premises and for the purposes stated therein as set forth in instrument:
Granted To: Telephone Utilities of Eastern Oregon, Inc. dba PTI Communications
Recorded: October 24, 1997
Instrument No.: M97, Page 34986

Received by OWRD

APR 19 2021

Salem, OR

16. Easement, Road Use Agreements, and Rights-of-Way Assignment and Assumption Agreement, including the terms and provisions thereof:
Dated: September 25, 2014
Recorded: September 29, 2014
Instrument No.: 2014-010042
Between: JWTR, LLC, an Oregon limited liability company and JWTR Oregon, LLC, an Oregon limited liability company
And: Green Diamond Resource Company, a Washington corporation.

Received by OWRD

APR 19 2021

Salem, OR

Received by OWRD

APR 19 2021

Salem, OR

STATE OF OREGON
KATHLEEN LOUISE CROLL
My Appointment Expires Oct 23, 2016

My commission expires: Oct. 23, 2016

Exhibit A

Legal Description of Property

Section 28 - SW1/4 NW1/4, N1/2 SW1/4, SW1/4 SW1/4

Section 33 - The W1/2 NW1/4 EXCEPTING THEREFROM the following: Beginning at the Southeast corner of the W1/2 NW1/4; thence North 215 feet; thence West 200 feet; thence South 215 feet to the South line of said property; thence East 200 feet to the point of beginning.

All being in Township 40 South, Range 12 East of the Willamette Meridian, Klamath County, Oregon.

Received by OWRD

APR 19 2021

Salem, OR

Exhibit B

Exceptions to Title

1. Liens for current year real property taxes not yet due or payable.
2. Discrepancies and conflicts in boundary lines, encroachments, shortage of area and similar matters which an ALTA survey would disclose to the extent such matters do not materially impair the use of the Property or improvements thereon as currently used by Grantor.
3. Rights of the public in roads and highways.
4. Rights of way for utility lines now installed on the Property.
5. Unpatented mining claims.
6. Reservations in federal patents or in acts authorizing the same.
7. Zoning, entitlement, conservation restrictions and other land use and environmental regulations by any applicable federal, state or local municipal entity or government or other administrative, judicial or other governmental department, commission, court, board, bureau, agency or instrumentality applicable to the Property.
8. The assessment roll and the tax roll disclose that the premises herein described were zoned and classified for farm use. If the land becomes disqualified for the special assessment under the statute, an additional tax may be levied for the last five (5) or lesser number of years in which the land was subject to the special land use assessment.
9. The premises herein described are within and subject to the statutory powers, including the power of assessment and easement of Klamath Lake Grazing Patrol

Received by OWRD

APR 19 2021

Salem, OR

10. An easement including the terms and provisions thereof, affecting the portion of said premises and for the purposes stated therein as set forth in instrument:
Granted To: The California Oregon Power Company
Recorded: February 25, 1948
Instrument No.: Book: 217, Page: 253
11. An easement including the terms and provisions thereof, affecting the portion of said premises and for the purposes stated therein as set forth in instrument:
Granted To: The California Oregon Power Company
Recorded: June 14, 1956
Instrument No.: Book: 284, Page: 142
12. An easement including the terms and provisions thereof, affecting the portion of said premises and for the purposes stated therein as set forth in instrument:
Granted To: Pacific Power & Light Company
Recorded: October 12, 1965
Instrument No.: M65, Page 02570
13. Road Use Permit, including the terms and provisions thereof:
Dated: December 18, 1995
Recorded: March 26, 1996
Instrument No.: M96, Page: 08279
Between: Weyerhaeuser Company
And: US West Communication
14. The provisions contained in Deed:
Recorded: August 30, 1996
Instrument No.: M96, Page 26895
15. An easement including the terms and provisions thereof, affecting the portion of said premises and for the purposes stated therein as set forth in instrument:
Granted To: Telephone Utilities of Eastern Oregon, Inc. dba PTI Communications
Recorded: October 24, 1997
Instrument No.: M97, Page 34986

Received by OWRD

APR 19 2021

Salem, OR

16. Easement, Road Use Agreements, and Rights-of-Way Assignment and Assumption Agreement, including the terms and provisions thereof:
Dated: September 25, 2014
Recorded: September 29, 2014
Instrument No.: 2014-010042
Between: JWTR, LLC, an Oregon limited liability company and JWTR Oregon, LLC, an Oregon limited liability company
And: Green Diamond Resource Company, a Washington corporation.

Received by OWRD

APR 19 2021

Salem, OR