



State of Oregon
 Water Resources Department
 725 Summer Street NE, Suite A
 Salem, Oregon 97301-1266
 (503) 986-0900

Application for Historic Change in Point of Diversion/Appropriation Part 1 of 5 – Minimum Requirements Checklist

This historic change in point of diversion/appropriation application will be returned if Parts 1 through 5 and all required attachments are not completed and included.
 For questions, please call (503) 986-0900, and ask for Transfer Section.

RECEIVED
 APR 22 2021

OWRD

Check all items included with this application. (N/A = Not Applicable)

- Part 1 – Completed Minimum Requirements Checklist.
- Part 2 – Completed Application Map Checklist.
- Part 3 – Application Fee, payable by check to the Oregon Water Resources Department, and completed Fee Worksheet, page 3. Try the new online fee calculator at: http://apps.wrd.state.or.us/apps/misc/wrd_fee_calculator. If you have questions, call Customer Service at (503) 986-0801.
- Part 4 – Completed Applicant Information and Signature.
- Part 5 – Information about the Transferred Water Rights: **How many water rights are to be transferred? 1 List them here: 52029**
 Please include a separate Part 5 for each water right. (See instructions on page 5)

Attachments:

- Completed Application Map (Does not have to be prepared by a Certified Water Right Examiner).
- Completed Evidence of Use Affidavit and supporting documentation showing that water has been used on the land for five years prior to transfer filing AND diverted at the actual, current point of diversion/appropriation for more than 10 years.
- Statement from the local Watermaster, based upon the Watermaster’s knowledge and Department records, that no complaint of injury has been made due to the use of water at the actual, current point of diversion/appropriation.
- Land Use Information Form with approval and signature (or signed land use form receipt stub).
- N/A Affidavit(s) of Consent from Landowner (if the applicant does not own the land the water right is on.)
- N/A Water Well Report/Well Log for changes in point(s) of appropriation (well(s)) or additional point(s) of appropriation.

(For Staff Use Only)

WE ARE RETURNING YOUR APPLICATION FOR THE FOLLOWING REASON(S):

<input type="checkbox"/> Application fee not enclosed/insufficient <input type="checkbox"/> Land Use Form not enclosed or incomplete <input type="checkbox"/> Additional signature(s) required Other/Explanation _____ Staff: _____ 503-986-0 _____	<input type="checkbox"/> Map not included or incomplete <input type="checkbox"/> Part _____ is incomplete Date: ____/____/____
---	--

Part 2 of 5 – Historic Change in Point of Diversion/Appropriation Application Map Checklist

Your historic change in point of diversion/appropriation application will be returned if any of the map requirements listed below are not met.

Please be sure that the historic change in point of diversion/appropriation application map you submit includes all the required items and matches the existing water right map. Check all boxes that apply.

- N/A If **more than three** water rights are involved, separate maps are needed for each water right.
- Permanent quality printed with dark ink on white or clear paper or film.
- The size of the map can be 8½ x 11 inches, 8½ x 14 inches, or up to 30 x 30 inches. For 30 x 30 inch maps, three (3) paper copies and an electronic copy in a .pdf, .tiff or .jpg format are required.
- A north arrow, a legend, and scale.
- The scale of the map must be: 1 inch = 400 feet, 1 inch = 1,320 feet, the scale of the Final Proof/Claim of Beneficial Use Map (the map used when the permit was certificated), the scale of the county assessor map if the scale is not smaller than 1 inch = 1,320 feet, or a scale that has been pre-approved by the Department.
- Township, Range, Section, ¼ ¼, DLC, Government Lot, and other recognized public land survey lines.
- Tax lot boundaries (property lines) and county tax lot numbers are required.
- Major physical features including rivers and creeks showing direction of flow, lakes and reservoirs, roads, and railroads.
- Major water delivery system features from the point(s) of diversion/appropriation such as main pipelines, canals, and ditches.
- Authorized point(s) of diversion or well(s) with distance and bearing or coordinates from a recognized survey corner. This information can be found in your water right certificate.
- Actual, current point of diversion/appropriation. Show the location and label it clearly with distance and bearing or coordinates. If GPS coordinates are used, latitude-longitude coordinates may be expressed as either degrees-minutes-seconds with at least one digit after the decimal (example – 42°32'15.5") or degrees-decimal with five or more digits after the decimal (example – 42.53764°).
- Existing place of use that includes separate hachuring for each water right, priority date, and use including number of acres in each quarter-quarter section, government lot, or in each quarter-quarter section as projected within government lots, donation land claims, or other recognized public land survey subdivisions. If less than the entirety of the water right is being changed, a separate hachuring is needed for lands left unchanged.
- N/A If for more than one actual, current point of diversion/appropriation. separate hachuring is needed for each place of use served by each point of diversion/appropriation, including the number of acres in each quarter-quarter section, government lot, or in each quarter-quarter section as projected within government lots, donation land claims, or other recognized public land survey subdivisions.

RECEIVED

APR 22 2021

OWRD

Part 3 of 5 – Fee Worksheet

FEE WORKSHEET for HISTORIC POD/POA TRANSFER			
1	Base Fee (includes Historic POD change to one water right for up to 1 cfs)	1	\$1,160
	Number of water rights included in transfer <u>1 (2a)</u> Subtract 1 from the number in 2a above: <u>0 (2b) If only one water right this will be 0</u>		
2	Multiply line 2b by \$520 and enter »	2	0
3	Do you propose to change a well, or change from a surface water POD to a well? <input checked="checked" type="checkbox"/> No: enter 0 » <input type="checkbox"/> Yes: enter \$410 »	3	0
4	Add entries on lines 1 through 3 above » » » » » » » » » » Transfer Fee:	4	1,160

Check this box if this project is fully or partially funded by the American Recovery and Reinvestment Act. (Federal stimulus dollars)

Part 4 of 5 – Applicant Information and Signature

Applicant Information

Note: Applicant must be an INDIVIDUAL, as defined by OAR 690-380-2120, that is “a natural person and does not include a government body, organization, business enterprise, or other such entity.”

APPLICANT/BUSINESS NAME Lonnie R and Susan J Cisco		PHONE NO. 1-541-881-6156	ADDITIONAL CONTACT NO. RECEIVED
ADDRESS 27185 Bragga Way		FAX NO. APR 22 2021	
JOHN DAY	OR	97845	E-MAIL OWRD
BY PROVIDING AN E-MAIL ADDRESS, CONSENT IS GIVEN TO RECEIVE ALL CORRESPONDENCE FROM THE DEPARTMENT ELECTRONICALLY. COPIES OF THE FINAL ORDER DOCUMENTS WILL ALSO BE MAILED.			


Agent Information – The agent is authorized to represent the applicant in all matters relating to this application.

AGENT/BUSINESS NAME		PHONE NO.	ADDITIONAL CONTACT NO.
ADDRESS		FAX NO.	
CITY	STATE	ZIP	E-MAIL
BY PROVIDING AN E-MAIL ADDRESS, CONSENT IS GIVEN TO RECEIVE ALL CORRESPONDENCE FROM THE DEPARTMENT ELECTRONICALLY. COPIES OF THE FINAL ORDER DOCUMENTS WILL ALSO BE MAILED.			

By signing this application, I understand that prior to Department approval of the historic change in point of diversion/appropriation; I will be required to provide landownership information and evidence that I am authorized to pursue the change as identified in OAR 690-380-4010(5).

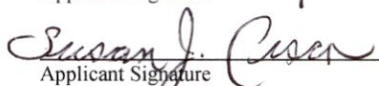


I (we) affirm that the information contained in this application is true and accurate.



Applicant Signature

Lonnie R Cisco
Print Name (and Title if applicable) 4/16/21
Date



Applicant Signature

Susan J Cisco
Print Name (and Title if applicable) 4/16/21
Date

Is the applicant the sole owner of the land on which the water right, or portion thereof, proposed for transfer is located? Yes No *If NO, include signatures of all deeded landowners (and mailing and/or e-mail addresses if different than the applicant's) or attach affidavits of consent (and mailing and/or e-mail addresses) from all landowners or individuals/entities to which the water right(s) were conveyed.*

At this time, are the lands in this application in the process of being sold? Yes No

If YES, and you know who the new landowner will be, please complete the receiving landowner information table below. If you do not know who the new landowner will be, then a request for assignment will have to be filed for at a later date.

If a property sells, the certificated water right(s) located on the land belong to the new owner, unless a sale agreement or other document states otherwise. For more information see:

<http://www.oregon.gov/owrd/docs/transfer-propertytransactions.pdf>

RECEIVING LANDOWNER NAME			PHONE NO.	ADDITIONAL CONTACT NO.
ADDRESS				FAX NO.
				RECEIVED
CITY	STATE	ZIP	E-MAIL	APR 22 2021

Describe any special ownership circumstances here: _____

OWRD

Check here if water for any of the rights supplied under a water service agreement or other contract for stored water with a federal agency or other entity.

ENTITY NAME	ADDRESS		
CITY	STATE	ZIP	



To meet State Land Use Consistency Requirements, you must list all local governments (each county, city, municipal corporation, or tribal government) within whose jurisdiction water will be diverted, conveyed or used.

ENTITY NAME	ADDRESS		
GRANT COUNTY	201 S HUMBOLT ST		
CANYON CITY	OR	97820	

ENTITY NAME	ADDRESS		
CITY	STATE	ZIP	

Explain in your own words what you propose to accomplish with this transfer application; and why: This transfer is meant to correct a point of diversion from its authorized point identified by certificate 52029 to what has actually been being used for 30+/- years. This transfer will make the point currently being used the authorized point of diversion for the lands.

If you need additional space, continue on a separate piece of paper and attach to the application as "Attachment 1".

INSTRUCTIONS for editing the Application Form

To add additional lines to tables within the forms or to copy and paste additional Part 5 pages, please **save the application form to your computer**. Unlock the document by using one of the following instructions for your Microsoft Word software version:

Microsoft Word 2003

Unlock the document by one of the following:

- Using the **Tools** menu => click **Unprotect Document**;
- OR**
- Using the **Forms** toolbar => click on the **Protect/Unprotect** icon.

To relock the document to enable the checkboxes to work, you will need to:

- Using the **Tools** menu => click **Protect Document**;
- OR**
- Using the **Forms** toolbar => click on the **Protect/Unprotect** icon.

Microsoft Word 2007

- Unlock the document by clicking the **Review** tab, then click **Protect Document**, then click **Stop Protect**
- To relock the document, click **Editing Restrictions**, then click **Allow Only This Type of Editing**, select **Filling In Forms** from the drop-down menu, then check **Yes, Start Enforcing Protection**.

Microsoft Word 2010

- Unlock the document by clicking the **Review** tab; toggle the **Restrict Editing icon** at the upper right, then click **Stop Protect** at the bottom right. Then uncheck the “**Allow only this type of editing in the document: Filling in forms**” in the “Editing restrictions” section on the right-hand list of options.
- To relock the document, check the **Editing Restrictions/Allow Only This Type of Editing/Filling In Forms** box from the drop-down menu, then check **Yes, Start Enforcing Protection**. You do not need to assign a password for the editing restrictions.

Other Alternatives:

- Photocopy pages or tables in Part 5, ~~mark through~~ any non-applicable information, insert/attach photocopied pages to document in the appropriate location, and manually amend page numbers as necessary (e.g. Page 5 6 of 9 10).
- You may refer to additional attachments that you may include, such as separately produced tables or spreadsheets to convey large numbers of rows of place of use listings, owner/property parcels, etc. You may contact the Department at 503-986-0900 and ask for Transfer Staff if you have questions.

RECEIVED

APR 22 2021

OWRD

Once the application has been unlocked, you may:

- add additional rows to tables using the Table tools, and
- select and copy the pages of Part 5 and paste as many additional sets of Part 5 pages as needed at the end of the application.

After editing, re-lock the document to enable checkboxes to work.

13684 -

Part 5 of 5 – Water Right Information

Please use a separate Part 5 for each water right being changed. See instructions on page 5, to copy and paste additional Part 5s, or to add additional rows to tables

CERTIFICATE # 52029

RECEIVED

Description of Water Delivery System

APR 22 2021

System capacity: .013 +/- cubic feet per second (cfs) **OR**
 _____ gallons per minute (gpm)

OWRD

Describe the current water delivery system or the system that was in place at some time within the last five years. Include information on the pumps, canals, pipelines and sprinklers used to divert, convey and apply the water at the authorized place of use. The current delivery system is a 1 HP pump that diverts the waters of Laycock Creek to the place of use via suction hose to 2 sprinklers.

Table 1. Location of Authorized and Current Point(s) of Diversion (POD) or Appropriation (POA)

(Note: If the POD/POA name is not specified on the certificate, assign it a name or number here.)

POD/POA Name or Number	Is this POD/POA Authorized on the Certificate or is it the Current POD/POA that has been used for more than 10 years?	If POA, OWRD Well Log ID# (or Well ID Tag # L-___)	Twp	Rng	Sec	¼	¼	Tax Lot, DLC or Gov't Lot	Measured Distances (from a recognized survey corner)		
POD # 2	<input checked="" type="checkbox"/> Authorized <input type="checkbox"/> Current		13	S	31	E	31	SW	NW	4300	90 ft S, 89 ft E from the East ¼ Corner of Section 36, T.13S.R.30E, W.M
POD #1	<input type="checkbox"/> Authorized <input checked="" type="checkbox"/> Current		13	S	30	E	25	SE	SE	1300	1024 ft N and 584 ft W of NE Corner of Section 36, T13.S.R.30E, W.M.
	<input type="checkbox"/> Authorized <input type="checkbox"/> Current										
	<input type="checkbox"/> Authorized <input type="checkbox"/> Current										

Check all type(s) of historic change(s) proposed below (change “CODES” are provided in parentheses):

- Point of Diversion (POD) Additional Point of Diversion (APOD)
 Point of Appropriation/Well (POA) Additional Point of Appropriation (APOA)

Will the historic change in point of diversion/appropriation affect the entire water right?

- Yes Complete only the proposed section of Table 2 on the next page.
 No Complete all of Table 2 to describe the portion of the water right to be changed.

Please use and attach additional pages of Table 2 as needed. Do you have questions about how to fill-out the tables? See page 5 for instructions, or contact the Department at 503-986-0900 and ask for Transfer Staff.

Table 2. Description of Changes to Water Right Certificate # 52029

List only the part of the right that will be changed. For the acreage in each ¼ ¼, list the change proposed. If more than one actual, current POD/POA, specify the acreage associated with each actual, current POD/POA.

Authorized ("from" lands) as they appear before the changes										Proposed Change (POD, POA, APOD, or APOA)	Current (in use for more than ten years) POD(s)/POA(s) to be used (from Table 1)	Priority Date	
Twp	Rng	Sec	¼ ¼		Tax Lot	Gvt Lot or DLC	Acre (if applicable)	POD(s) or POA(s) (name or number from Table 1)					
2	S	9	E	15	NE	NW	100		15.0	POD #1 POD #2	POD	POD #5	1897
"	"	"	"	"	"	"	"	"	EXAMPLE	"	"	"	"
13	S	30	E	25	SE	SE	1300		.52	POD #2	POD #1	POD #1	1866

Additional remarks: _____

RECEIVED

APR 22 2021

OWRD

13684 -

For a change in point(s) of appropriation (well(s)) or additional point(s) of appropriation:

- Well log(s) are attached for each authorized and current well(s) that are clearly labeled and associated with the corresponding well(s) in Table 1 above and on the accompanying application map. (**Tip:** You may search for well logs on the Department’s web page at: http://apps.wrd.state.or.us/apps/gw/well_log/)

OR

- Describe the construction of the authorized and current well(s) in Table 3 for any wells that do not have a well log.

Table 3. Construction of Point(s) of Appropriation

Any well(s) in this listing must be clearly tied to corresponding well(s) described in Table 1 and shown on the accompanying application map. Failure to provide adequate information is likely to delay the processing of your transfer application.

Current or Authorized POA Name or Number	OWRD Well ID Tag No. L-____ (if available)	Total well depth	Casing Diameter	Casing Intervals (feet)	Seal depth(s) (intervals)	Perforated or screened intervals (in feet)	Static water level of completed well (in feet)	Source aquifer (sand, gravel, basalt, etc.)	Well - specific rate (cfs or gpm). If less than full rate of water right

RECEIVED

APR 22 2021

OWRD

Application for Water Right Transfer

Evidence of Use Affidavit



Oregon Water Resources Department
 725 Summer Street NE, Suite A
 Salem, Oregon 97301-1266
 (503) 986-0900
 www.wrd.state.or.us


Please print legibly or type. Be as specific as possible. Attach additional pages if you need more spacing. Supporting documentation must be attached.

State of Oregon)
) ss
 County of GRANT)

RECEIVED

APR 22 2021

I, LONNIE R & SUSAN J CISCO, in my capacity as LANDOWNER,
 mailing address 27185 BRAGGA RD JOHN DAY, OR 97845
 telephone number (541)881-5156, being first duly sworn depose and say:



OWRD

1. My knowledge of the exercise or status of the water right is based on (check one):

- Personal observation Professional expertise

2. I attest that:

- Water was used during the previous five years on the **entire** place of use for Certificate # ____; **OR**
- My knowledge is specific to the use of water at the following locations within the last five years:

Certificate #	Township		Range		Mer	Sec	¼ ¼		Gov't Lot or DLC	Acres (if applicable)
52029	13	S	30	E		25	SE	SE		.52

- OR**
- Confirming Certificate # ____ has been issued within the past five years; **OR**
- Part or all of the water right was leased instream at some time within the last five years. The instream lease number is: ____ (Note: If the entire right proposed for transfer was not leased, additional evidence of use is needed for the portion not leased instream.); **OR**
- The water right is not subject to forfeiture and documentation that a presumption of forfeiture for non-use would be rebutted under ORS 540.610(2) is attached.
- Water has been used at the actual current point of diversion or appropriation for more than 10 years for Certificate # 52029 (For Historic POD/POA Transfers)

(continues on reverse side)

13684 -

3. The water right was used for: (e.g., crops, pasture, etc.): _____

4. I understand that if I do not attach one or more of the documents shown in the table below to support the above statements, my application will be considered incomplete.

RECEIVED


APR 22 2021

Suzanne Curo
Signature of Affiant

4/19/2021
Date

OWRD

Signed and sworn to (or affirmed) before me this 19 day of April, 2021.



Kimberly Ann Puckett
Notary Public for Oregon

My Commission Expires: July 02, 2023

Supporting Documents	Examples
<input checked="" type="checkbox"/> Copy of a water right certificate that has been issued within the last five years. (not a remaining right certificate)	Copy of confirming water right certificate that shows issue date
<input type="checkbox"/> Copies of receipts from sales of irrigated crops or for expenditures related to use of water	<ul style="list-style-type: none"> • Power usage records for pumps associated with irrigation use • Fertilizer or seed bills related to irrigated crops • Farmers Co-op sales receipt
<input type="checkbox"/> Records such as FSA crop reports, irrigation district records, NRCS farm management plan, or records of other water suppliers	<ul style="list-style-type: none"> • District assessment records for water delivered • Crop reports submitted under a federal loan agreement • Beneficial use reports from district • IRS Farm Usage Deduction Report • Agricultural Stabilization Plan • CREP Report
<input checked="" type="checkbox"/> Aerial photos containing sufficient detail to establish location and date of photograph	<p>Multiple photos can be submitted to resolve different areas of a water right. If the photograph does not print with a "date stamp" or without the source being identified, the date of the photograph and source should be added.</p> <p>Sources for aerial photos: OSU – www.oregonexplorer.info/imagery OWRD – www.wrd.state.or.us Google Earth – earth.google.com TerraServer – www.terra-server.com</p>
<input type="checkbox"/> Approved Lease establishing beneficial use within the last 5 years	Copy of instream lease or lease number

RECEIVED

APR 22 2021

OWRD

STATE OF OREGON

COUNTY OF GRANT

CERTIFICATE OF WATER RIGHT

This Is to Certify, That CHAS. M. TIMMS, SUCCESSOR IN INTEREST TO ARCHIE H. TIMMS

of John Day, State of Oregon, has a right to the use of the waters of Laycock Creek

a tributary of John Day River for the purpose of irrigation of 22.1 acres

and that said right has been confirmed by decree of the Circuit Court of the State of Oregon for Grant County, and the said decree entered of record at Salem, in the Order Record of the WATER RESOURCES DIRECTOR, in Volume 15, at page 461; that the priority of the right thereby confirmed dates from 1866

that the amount of water to which such right is entitled, for the purposes aforesaid, is limited to an amount actually beneficially used for said purposes, and shall not exceed 1/40 of one cubic foot per second per acre irrigated to June 1 and 1/80 cubic foot per second per acre thereafter; further limited to one acre-foot per calendar month to June 1 and four acre-feet per acre during season April 1 to September 30, measured at point of diversion. The point of diversion is located in the

A description of the place of use under the right, and to which such right is appurtenant, is as follows:

- 15.0 acres NE 1/4 SE 1/4
6.1 acres SE 1/4 SE 1/4
Section 25
1.0 acre NE 1/4 NE 1/4
Section 36
Township 13 South, Range 30 East, WM

This certificate describes that portion of the water right confirmed by the prior certificate recorded at page 25909, Volume 17, State Record of Water Right Certificates, NOT modified by the provisions of an order of the Water Resources Director entered on November 23, 1982, approving Transfer Application 5122.

The issuance of this superseding certificate does not confirm the status of the water right in regard to the provisions of ORS 540.610 pertaining to forfeiture or abandonment.

And said right shall be subject to all other conditions and limitations contained in said decree. The right to the use of the water for the purposes aforesaid is restricted to the lands or place of use herein described.

WITNESS the signature of the Water Resources Director, affixed

this date May 29, 1984

William H. Young
Water Resources Director

Recorded in State Record of Water Right Certificates, Volume 47, page 52029

13684 -

Lonnie & Susan Cisco

8/19/2016 Imagery


RECEIVED

APR 22 2021

OWRD

13684

Legend

 Bragga Way

 Place of Use Lonnie & Susan Cisco

Bragga Way

Bragga Way

Google Earth

© 2021 Google




300 ft

Lonnie & Susan Cisco

9/10/2012 Imagery

Legend

 Bragga Way

RECEIVED
APR 22 2021
WWRD

 Place of Use Lonnie & Susan Cisco

Bragga Way

Bragga Way



300 ft

Google Earth

Lonnie & Susan Cisco

6/28/2005 Imagery

RECEIVED

APR 22 2021

OWRD

Braggs Way

Place of Use Lonnie & Susan Cisco

13684 -

Legend
Bragga Way

Google Earth

Image State of Oregon

300 ft



Bragga Way

Application for Water Right Historic POD/POA Transfer Watermaster Statement



Oregon Water Resources Department
725 Summer Street NE, Suite A
Salem, Oregon 97301-1266
(503) 986-0900
www.wrd.state.or.us

I, ASSISTANT WATERMASTER, HAILEY HUGHES, Watermaster of District 4,
state that to my knowledge, there has been no claim of injury due to use of an historic point of
diversion/appropriation for Certificate 52029 portion of _____

from Laycock Creek located as follows:
(source)

By Township, Range Section and distances from a Survey Corner:

Twp	Rng	Mer	Sec	Q-Q	DLC	GLot	Measured Distances
13	30	W.M.	SE	SE		1300	1024 ft N and 584 ft W of the NE corner of Section 36, T.13S.R.30E, W.M.

OR

by GPS coordinates: Latitude: _____ Longitude: _____

OR

as shown on the attached map.

RECEIVED

APR 22 2021

OWRD

Hailey Hughes
Signature

4/16/2021
Date

13684 -