

STATUS OF APPLICATION

Change in place of use of water
 Date filed 6-22-1927
 Date returned for further data _____
 Date application completed _____
 Notice for publication mailed _____
 Date notice published _____
 Date of hearing _____
 Place of hearing _____
 Date of order July 11, 1927 Vol. 1, page 347
 Date for application of water _____
 Proof mailed _____
 Proof received _____
 Certificate issued 3/5/54 Vol. 15, page 20306

DESCRIPTION OF WATER RIGHT

Name of stream Cottonwood Creek
 Trib. of N.Fk. John Day River County of Grant
 Use _____
 Quantity of water _____ No. of acres 14
 Name of ditch _____
 Date of priority April 12, 1915
 In name of _____
 _____ Adjudication, Vol. _____, page _____
 App. No. 4196 Per. No. 2424 Cert. No. 2145
 Certificate cancelled _____
 Notation made on record by _____

W-24 T-2136

FEEES PAID

Date	Amount	Receipt No.
Total . . .		
<u>12-14-53</u>	\$1 Cert. Fee	<u>652</u>

-FEEES REFUNDED

Date	Amount	Check No.
<u>3/5/54</u>	<u>1.00</u>	<u>5618</u> (ent)

REMARKS

June

W.R.I.S.	
Assembled	<u>7/12/84</u> by <u>CLH</u>
Entered	_____ by _____
Verified	_____ by _____

STATE OF OREGON

Water Division No. 2 County of GRANT

Certificate of Water Right

(For Rights perfected under original, enlargement or secondary permits)

THIS IS TO CERTIFY, That A. J. WRIGHT

of Hamilton, State of Oregon, has made proof to the satisfaction of the STATE WATER BOARD of Oregon, of a right to the use of the waters of Cottonwood Creek, a tributary of North Fork John Day River, for the purposes of the irrigation of 14 acres of land

under Permit No. 2424 of the State Engineer, and that said right to the use of said waters has been perfected in accordance with the laws of Oregon and duly confirmed by order of the STATE WATER BOARD of Oregon, made and entered of record in the ~~State~~ Record of Proceedings of said Board, at Salem, in Volume 1, at page 301, on the 20th day of November, 19 18; that the priority of the right hereby confirmed dates from April 12, 1915; that the amount of water to which such right is entitled and hereby confirmed, for the purposes aforesaid, is limited to an amount actually beneficially used for said purposes, and shall not exceed 0.18 cubic feet per second or its equivalent in case of rotation. The use hereunder shall conform to any reasonable rotation system ordered by the proper State Officer.

A description of the lands under such right, and to which the water hereby confirmed is appurtenant, or, if for other purposes, the place where such water is put to beneficial use, is as follows: 6 acres in the Northwest quarter of Southeast quarter and 8 acres in the Southwest quarter of Northeast quarter of Section Twenty-five, Township Ten South, Range Twenty-seven East of Willamette Meridian, in Grant County, Oregon.

The right to the use of the water aforesaid hereby confirmed is restricted to the lands or place of use herein described.


Rights to the use of water for power purposes are limited to a period of forty years from the date of priority of the right, as herein set forth, subject to a preference right of renewal under the laws existing at the date of the expiration of the right for power purposes, as hereby confirmed and limited.

WITNESS the seal and signature of the STATE

WATER BOARD affixed this 3rd day of February, 1919.

STATE WATER BOARD

By [Signature]
State Engineer, President



Attest: [Signature]
Secretary

#22519

CERTIFICATE OF WATER RIGHT

STATE OF OREGON,
to

A. J. Wright

STATE OF OREGON,
COUNTY OF *Grant* } ss.

I CERTIFY That the within was received
and duly recorded by me in Volume *C*
of Book of Water Right Certificates, Page
478476, on the *7* day of *February*
1919 at *8:15 a. m.*

Mabel McKew
County Clerk

Fee \$1.00 pd.

INDEXED

COMPARED

STATE OF OREGON
COUNTY OF GRANT
CERTIFICATE OF WATER RIGHT

This Is to Certify, That Robert Geinger and Ruby Geinger

of Courtrock, State of Oregon, has made proof to the satisfaction of the STATE ENGINEER of Oregon, of a right to the use of the waters of Cottonwood Creek a tributary of North Fork John Day River for the purpose of Irrigation of 12 acres of land under Permit No. 2424 of the State Engineer, and that said right to the use of said waters has been perfected in accordance with the laws of Oregon; that the priority of the right hereby confirmed dates from April 12, 1915

that the amount of water to which such right is entitled and hereby confirmed, for the purposes aforesaid, is limited to an amount actually beneficially used for said purposes, and shall not exceed 0.15 cubic foot per second

or its equivalent in case of rotation, measured at the point of diversion from the stream. The point of diversion is located in the

The amount of water used for irrigation, together with the amount secured under any other right existing for the same lands, shall be limited to of one cubic foot per second per acre,

and shall conform to such reasonable rotation system as may be ordered by the proper state officer.

A description of the place of use under the right hereby confirmed, and to which such right is appurtenant, is as follows:

8 acres in NW 1/4 SE 1/4
4 acres in SW 1/4 NE 1/4
Section 25
T. 10 S., R. 27 E., W.M.

Note: This certificate is issued to confirm a change in place of use of water approved by an order of the State Engineer entered July 11, 1937, pursuant to the provisions of ORS 540.510 to 540.530 and to supersede certificate of water right heretofore issued to B. J. Wright and recorded at Page 2145, Volume 3 State Record of Water Right Certificates and on Pages 475-476, Volume 6, Grant County Book of Water Right Certificates.

The right to the use of the water for the purposes aforesaid is restricted to the lands or place of use herein described.

WITNESS the signature of the State Engineer, affixed

this day of , 19 .

State Engineer

Recorded in State Record of Water Right Certificates, Volume 15, page 2126

CERTIFICATE OF WATER RIGHT

STATE OF OREGON

to

STATE OF OREGON,

County of } ss.

I CERTIFY, that the within was received
and duly recorded by me in Volume
of Record of Water Right Certificates, at
page on the day
of, 19.....

County Clerk

STATE PRINTING DEPT.

6-10-11
8-10-11
10-10-11
12-10-11

BEFORE THE STATE ENGINEER OF OREGON

GRANT COUNTY

IN THE MATTER OF THE APPLICATION)
OF ANDREW J. WRIGHT FOR THE APPROVAL)
OF A CHANGE IN THE PLACE OF USE OF)
WATER. -----)

ORDER

Now at this time this matter coming on for consideration by the State Engineer, and it appearing that Andrew J. Wright is the owner of a water right under Certificate No. 2145, issued by the State Water Board, pursuant to permit No. 2424, covering a right for the irrigation of 14 acres of land under priority of April 12, 1925, and that said petitioner has recently discovered an error in the description of such lands in said certificate, and asks that the record of said right be corrected, and it further appearing that the actual area which has been irrigated under said water right is as follows:

8 acres in NW $\frac{1}{4}$ SE $\frac{1}{4}$
4 acres in SW $\frac{1}{4}$ NE $\frac{1}{4}$
Section 25,
T. 10 S. R. 27 E. W. M.

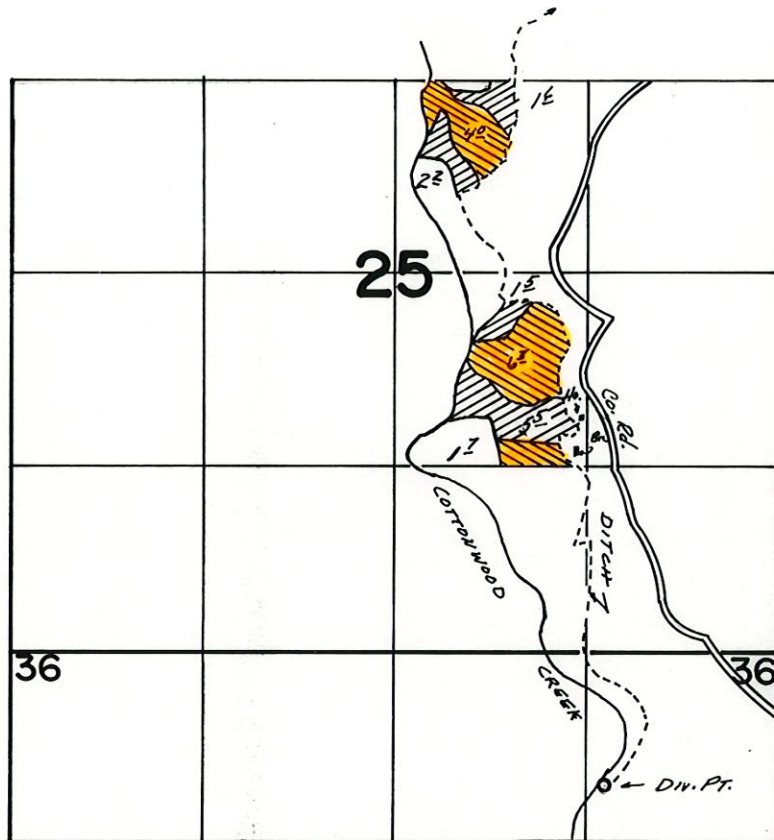
NOW, THEREFORE, it is hereby ORDERED that said Certificate No. 2145 be and the same is hereby cancelled and a new certificate issued correctly describing said lands.

Dated this 11th day of July, 1927, at SALEM, OREGON.



RHEA LUPER,
State Engineer.

T.10S. R.27E. W.M.

 = 12.0 AC



Div. Pt. Loc. 900' S of 1180' W From NE Cor. Sec. 36

PRIMARY 
SUPP. TO
CERT. # 20306 

FINAL PROOF SURVEY UNDER

Application No. 54622. Permit No. 40984.
IN NAME OF

BERNARD B. & GRACE G. FITZE

Surveyed Oct. 15, 1977, by S.C. BROWN

March 5, 1954

County Clerk of Grant County
Canyon City
Oregon

Dear Sir:

Enclosed is certificate of water right for recording, together with our check No. 5618 in the amount of \$1, certificate recording fee.

After recording, please mail the certificate direct to Robert and Ruby Geinger, Courtrock, Oregon.

Very truly yours,

CHAS. E. STRICKLIN
State Engineer

By

Max F. Rogers, Assistant

MFR:VC
Enc. 2

December 7, 1953

Mr. and Mrs. Robert Geinger
Courtrock
Oregon

Re: Transfer No. W-24

Dear Mr. and Mrs. Geinger:

In February 1919, certificate of water right was issued to A. J. Wright confirming a right to the use of the water of Cottonwood Creek for the irrigation of 6 acres in the NW $\frac{1}{4}$ SE $\frac{1}{4}$ and 8 acres in the SW $\frac{1}{4}$ NE $\frac{1}{4}$, Section 25, Township 10 South, Range 27 East, W. M. Subsequently, on July 11, 1927, the State Engineer approved an application in the name of A. J. Wright for a change in place of use of water, which order provided that a new certificate of water right should be issued for the irrigation of 8 acres in the NW $\frac{1}{4}$ SE $\frac{1}{4}$ and 4 acres in the SW $\frac{1}{4}$ NE $\frac{1}{4}$, Section 25, Township 10 South, Range 27 East, W. M., a copy of said order being enclosed.


If you will submit \$1 certificate recording fee for having the certificate of water right recorded in the county clerk's office of Grant County, we shall issue a new certificate in accordance with the provisions of the order and transmit said certificate to the county clerk's office for recording after which it will be forwarded to you.

Very truly yours,

CHAS. E. STRICKLIN
State Engineer

By
Max F. Rogers, Assistant

MFR:VC
Enc.



STATE OF OREGON
STATE ENGINEER
WATER RESOURCES DEPARTMENT
SALEM

REFER TO
FILE NO. _____

November 7, 1953

Mr. George Gilbert
County Assessor
Canyon City, Oregon

Dear Mr. Gilbert:

We would appreciate being advised as to the present owner of the NW $\frac{1}{4}$ SE $\frac{1}{4}$ and the SW $\frac{1}{4}$ NE $\frac{1}{4}$, Section 25, Township 10 South, Range 27 East, W. M.

For your convenience in replying we are enclosing a stamped, self-addressed envelope.

Very truly yours,

CHAS. E. STRICKLIN
State Engineer

RECEIVED
NOV 10 1953
STATE ENGINEER
SALEM, OREGON

Max F. Rogers
By
Max F. Rogers, Assistant

MFR:VC
Enc.

*The above described property is owned
by Robert and Ruby Geinger bawtracks
Oreg. Vol 37 Pg 222*

*Very truly yours
Geo Gilbert*

November 7, 1953

Mr. George Gilbert
County Assessor
Canyon City, Oregon

Dear Mr. Gilbert:

We would appreciate being advised as to the present owner of the NW $\frac{1}{4}$ SE $\frac{1}{4}$ and the SW $\frac{1}{4}$ NE $\frac{1}{4}$, Section 25, Township 10 South, Range 27 East, W. M.

For your convenience in replying we are enclosing a stamped, self-addressed envelope.

Very truly yours,

CHAS. E. STRICKLIN
State Engineer

By
Max F. Rogers, Assistant

MFR:VC
Enc.

December 14, 1953

Mr. and Mrs. Robert Geinger
Courtrock
Oregon

Re: Transfer No. W-24

Dear Mr. and Mrs. Geinger:

This will acknowledge receipt of and thank you for your check in the amount of \$1.00, certificate recording fee, for which our receipt No. 652 is enclosed.


Certificate of water right will now be issued on this transfer and mailed to the county clerk of Grant County for recording, after which said certificate will be forwarded to you.

Very truly yours,

CHAS. E. STRICKLIN
State Engineer

By
Max F. Rogers, Assistant

MFR:VC
Enc.



STATE OF OREGON
STATE ENGINEER
WATER RESOURCES DEPARTMENT
SALEM

REFER TO
FILE NO. _____

December 7, 1953

Mr. and Mrs. Robert Geinger
Courtrock
Oregon

Re: Transfer No. W-24


Dear Mr. and Mrs. Geinger:

In February 1919, certificate of water right was issued to A. J. Wright confirming a right to the use of the water of Cottonwood Creek for the irrigation of 6 acres in the NW $\frac{1}{4}$ SE $\frac{1}{4}$ and 8 acres in the SW $\frac{1}{4}$ NE $\frac{1}{4}$, Section 25, Township 10 South, Range 27 East, W. M. Subsequently, on July 11, 1927, the State Engineer approved an application in the name of A. J. Wright for a change in place of use of water, which order provided that a new certificate of water right should be issued for the irrigation of 8 acres in the NW $\frac{1}{4}$ SE $\frac{1}{4}$ and 4 acres in the SW $\frac{1}{4}$ NE $\frac{1}{4}$, Section 25, Township 10 South, Range 27 East, W. M., a copy of said order being enclosed.

If you will submit \$1 certificate recording fee for having the certificate of water right recorded in the county clerk's office of Grant County, we shall issue a new certificate in accordance with the provisions of the order and transmit said certificate to the county clerk's office for recording after which it will be forwarded to you.

Very truly yours,

CHAS. E. STRICKLIN
State Engineer

By 
Max F. Rogers, Assistant

MFR:VC
Enc.

6 NW SE
8 SW NE Sec. 25
T. 10 S, R. 27 E W.M.

correct

8 NW SE
4 SW NE

Grant County

RENE C HOTYVA, 2ND LARVA

Doyle

NO. 1838

103

(347)

Notations made on Certificate No. 2145.

W-24

W. 2 4/24
A. 4/96

BEFORE THE STATE ENGINEER OF OREGON

GRANT COUNTY

IN THE MATTER OF THE APPLICATION)
OF ANDREW J. WRIGHT FOR THE APPROVAL)
OF A CHANGE IN THE PLACE OF USE OF)
WATER. -----)

O R D E R

Now at this time this matter coming on for consideration by the State Engineer, and it appearing that Andrew J. Wright is the owner of a water right under Certificate No. 2145, issued by the State Water Board, pursuant to permit No. 2424, covering a right for the irrigation of 14 acres of land under priority of April 12, 1915, and that said petitioner has recently discovered an error in the description of such lands in said certificate, and asks that the record of said right be corrected, and it further appearing that the actual area which has been irrigated under said water right is as follows:

8 acres in NW $\frac{1}{4}$ SE $\frac{1}{4}$
4 acres in SW $\frac{1}{4}$ NE $\frac{1}{4}$
Section 25,
T. 10 S. R. 27 E. W. M.

NOW, THEREFORE, it is hereby ORDERED that said Certificate No. 2145 be and the same is hereby cancelled and a new certificate issued correctly describing said lands.

Dated this 11th day of July, 1927, at SALEM, OREGON.

RHEA LUPER,
State Engineer.

BEFORE THE STATE ENGINEER OF OREGON

GRANT COUNTY

IN THE MATTER OF THE APPLICATION
OF ANDREW J. WRIGHT FOR THE APPROVAL
OF A CHANGE IN THE PLACE OF USE OF
WATER.

ORDER

Now at this time this matter coming on for consideration by the State Engineer, and it appearing that Andrew J. Wright is the owner of a water right under Certificate No. 2145, issued by the State Water Board, pursuant to permit No. 2434, covering a right for the irrigation of 14 acres of land under priority of April 12, 1925, and that said petitioner has recently discovered an error in the description of such lands in said certificate, and asks that the record of said right be corrected, and it further appearing that the actual area which has been irrigated under said water right is as follows:

8 acres in NW $\frac{1}{4}$ SE $\frac{1}{4}$
4 acres in SW $\frac{1}{4}$ NE $\frac{1}{4}$
Section 25,
T. 10 S. R. 27 E. W. M.

NOW, THEREFORE, it is hereby ORDERED that said Certificate No. 2145 be and the same is hereby cancelled and a new certificate issued correctly describing said lands.

Dated this 11th day of July, 1927, at SALEM, OREGON.

EMMA LUPER,
State Engineer.

BEFORE THE STATE ENGINEER OF OREGON

GRANT COUNTY

IN THE MATTER OF THE APPLICATION
OF ANDREW J. WRIGHT FOR THE APPROVAL
OF A CHANGE IN THE PLACE OF USE OF
WATER.

ORDER

Now at this time this matter coming on for consideration by the State Engineer, and it appearing that Andrew J. Wright is the owner of a water right under Certificate No. 2145, issued by the State Water Board, pursuant to permit No. 2424, covering a right for the irrigation of 14 acres of land under priority of April 12, 1925, and that said petitioner has recently discovered an error in the description of such lands in said certificate, and asks that the record of said right be corrected, and it further appearing that the actual area which has been irrigated under said water right is as follows:

8 acres in NW $\frac{1}{4}$ SE $\frac{1}{4}$
4 acres in SW $\frac{1}{4}$ NE $\frac{1}{4}$
Section 25,
T. 10 S. R. 27 E. W. M.

NOW, THEREFORE, it is hereby ORDERED that said Certificate No. 2145 be and the same is hereby cancelled and a new certificate issued correctly describing said lands.

Dated this 11th day of July, 1927, at SALIM, OREGON.

RHEA LUPER,
State Engineer.

BEFORE THE STATE ENGINEER OF OREGON

GRANT COUNTY

IN THE MATTER OF THE APPLICATION
OF ANDREW J. WRIGHT FOR THE APPROVAL
OF A CHANGE IN THE PLACE OF USE OF
WATER.

ORDER

Now at this time this matter coming on for consideration by the State Engineer, and it appearing that Andrew J. Wright is the owner of a water right under Certificate No. 2145, issued by the State Water Board, pursuant to permit No. 2424, covering a right for the irrigation of 14 acres of land under priority of April 12, 1925, and that said petitioner has recently discovered an error in the description of such lands in said certificate, and asks that the record of said right be corrected, and it further appearing that the actual area which has been irrigated under said water right is as follows:

8 acres in NW $\frac{1}{4}$ SE $\frac{1}{4}$
4 acres in SW $\frac{1}{4}$ NE $\frac{1}{4}$
Section 25,
T. 10 S. R. 27 E. W. M.

NOW, THEREFORE, it is hereby ORDERED that said Certificate No. 2145 be and the same is hereby cancelled and a new certificate issued correctly describing said lands.

Dated this 11th day of July, 1927, at SALEM, OREGON.

REMA LUPER,
State Engineer.

July 27, 1945

Mr. George Gilbert
County Assessor of Grant County
Canyon City, Oregon

Dear Mr. Gilbert:

We would appreciate being advised as to the present owner of the NW $\frac{1}{4}$ SE $\frac{1}{4}$ and the SW $\frac{1}{4}$ NE $\frac{1}{4}$, Section 25, Township 10 South, Range 27 East, W. M.

For your convenience the information may be inserted on the extra copy of this letter and returned to this office in the enclosed, self-addressed, stamped envelope.

Very truly yours,

CHAS. E. STRICKLIN
State Engineer

By
Max F. Rogers, Assistant

MFR:mw

Enc.

STATE OF OREGON

RHEA LUPER, STATE ENGINEER
SECRETARY STATE RECLAMATION
COMMISSION

OFFICE OF THE
STATE ENGINEER
WATER RESOURCES DEPARTMENT
SALEM

C. E. STRICKLIN
ASSISTANT STATE ENGINEER

BEFORE THE STATE ENGINEER OF OREGON
Grant County

IN THE MATTER OF THE APPLICATION OF)
ANDREW J. WRIGHT FOR THE APPROVAL OF) P E T I T I O N
A CHANGE IN THE PLACE OF USE OF WATER.)

Comes now ANDREW J. WRIGHT of (John Day), Oregon, and files this, his application for the approval of a change in the place of use of water, and in support thereof respectfully shows:

That he is the owner of a water right under Certificate No. 2145, issued by the State Water Board pursuant to Permit No. 2424 covering a right for the irrigation of 14 acres of land, as follows: 6 acres in the NW $\frac{1}{4}$ SE $\frac{1}{4}$, 8 acres in the SW $\frac{1}{4}$ NE $\frac{1}{4}$ of Section 25, T. 10 S. R. 27 E.W.M. The priority date of said right is April 12, 1915.

The applicant herein has recently discovered an error in the description of the irrigated land under said certificate in that the area actually irrigated is as follows: 8 acres in the NW $\frac{1}{4}$ SE $\frac{1}{4}$, 4 acres in the SW $\frac{1}{4}$ NE $\frac{1}{4}$ of said section. Said acreage last described is the actual area which has been irrigated since the water right was obtained.

WHEREFORE, petitioner now prays that the record of said right be corrected to conform with the facts above stated.

Andrew J. Wright

STATE OF OREGON)
) ss.
County of Grant)

I, Andrew J. Wright, being first duly sworn, depose and say that I am the individual named in the foregoing petition and that I am familiar with the facts and conditions mentioned therein, and that the statements therein contained are true as I verily believe.

Andrew J. Wright

Subscribed and sworn to before me this 22d day of June, 1927, at Canyon City, Oregon.

Roberts

N.P. for me
my com. exp. Mar. 30, 1930