

**Application for Water Right
Temporary or Drought Temporary Transfer
Part 1 of 5 – Minimum Requirements Checklist**



Oregon Water Resources Department
725 Summer Street NE, Suite A
Salem, Oregon 97301-1266
(503) 986-0900
www.oregon.gov/OWRD

This temporary transfer application will be returned if Parts 1 through 5 and all required attachments are not completed and included.
For questions, please call (503) 986-0900, and ask for Transfer Section.

FOR ALL TEMPORARY TRANSFER APPLICATIONS

RECEIVED
MAY 21 2021

OWRD

Check all items included with this application. (N/A = Not Applicable)

- Part 1 – Completed Minimum Requirements Checklist.
- Part 2 – Completed Temporary Transfer Application Map Checklist.
- Part 3 – Application Fee, payable by check to the Oregon Water Resources Department, and completed Fee Worksheet, page 3. Try the online fee calculator at: http://apps.wrd.state.or.us/apps/misc/wrd_fee_calculator. If you have questions, call Customer Service at (503) 986-0801.
- Part 4 – Completed Applicant Information and Signature.
- Part 5 – Information about Transferred Water Rights: **How many water rights are to be transferred? 1 List them here: 94277**

Please include a separate Part 5 for each water right. (See instructions on page 6)

- N/A For standard Temporary Transfer (one to five years) **Begin Year: 2021 End Year: 2026.**
- N/A Temporary Drought Transfer (Only in counties where the Governor has declared drought)

Attachments:

- Completed Temporary Transfer Application Map.
- Completed Evidence of Use Affidavit and supporting documentation.
- Current recorded deed for the land **from** which the authorized place of use is temporarily being moved.
- N/A Affidavit(s) of Consent from Landowner(s) (if the applicant does not own the land upon which the water right is located.)
- N/A Supplemental Form D – For water rights served by or issued in the name of a district. Complete when the temporary transfer applicant is not the district.
- N/A Oregon Water Resources Department’s Land Use Information Form with approval and signature (or signed land use form receipt stub) from each local land use authority in which water is to be diverted, conveyed, and/or used. Not required if water is to be diverted, conveyed, and/or used only on federal lands or if **all** of the following apply: a) a change in place of use only, b) no structural changes, c) the use of water is for irrigation only, and d) the use is located within an irrigation district or an exclusive farm use zone.
- N/A Water Well Report/Well Log for changes in point(s) of appropriation (well(s)) or additional point(s) of appropriation (if necessary to convey water to the proposed place of use).

(For Staff Use Only)

WE ARE RETURNING YOUR APPLICATION FOR THE FOLLOWING REASON(S):

| | |
|--|--|
| <input type="checkbox"/> Application fee not enclosed/or is insufficient | <input type="checkbox"/> Map not included or incomplete |
| <input type="checkbox"/> Land Use Form not enclosed or incomplete | <input type="checkbox"/> Part 13716 - is incomplete |
| <input type="checkbox"/> Additional signature(s) required | |
| Other/Explanation _____ | |
| Staff: _____ 503-986-0 _____ | Date: ____/____/____ |

Part 2 of 5 – Temporary Transfer Application Map Checklist

Your temporary transfer application will be returned if any of the map requirements listed below are not met.

Please be sure that the temporary transfer application map you submit includes all the required items and matches the existing water right map. Check all boxes that apply.

- N/A If **more than three** water rights are involved, separate maps are needed for each water right.
- Permanent quality printed with dark ink on good quality paper.
- The size of the map can be 8½ x 11 inches, 8½ x 14 inches, 11 x 17 inches, or up to 30 x 30 inches. For 30 x 30 inch maps, one extra copy is required.
- A north arrow, a legend, and scale.
- The scale of the map must be: 1 inch = 400 feet, 1 inch = 1,320 feet; the scale of the Final Proof/Claim of Beneficial Use Map (the map used when the permit was certificated); the scale of the county assessor map if the scale is not smaller than 1 inch = 1,320 feet; or a scale that has been pre-approved by the Department.
- Township, Range, Section, ¼ ¼, DLC, Government Lot, and other recognized public land survey lines.
- Tax lot boundaries (property lines) are required. Tax lot numbers are recommended.
- Major physical features including rivers and creeks showing direction of flow, lakes and reservoirs, roads, and railroads.
- Major water delivery system features from the point(s) of diversion/appropriation such as main pipelines, canals, and ditches.
- Existing place of use that includes separate hachuring for each water right, priority date, and use including number of acres in each quarter-quarter section, government lot, or in each quarter-quarter section as projected within government lots, donation land claims, or other recognized public land survey subdivisions. If less than the entirety of the water right is being changed, a separate hachuring is needed for lands left unchanged.
- N/A Proposed temporary place of use that includes separate hachuring for each water right, priority date, and use including number of acres in each quarter-quarter section, government lot, or in each quarter-quarter section as projected within government lots, donation land claims, or other recognized public land survey subdivisions.
- Existing point(s) of diversion or well(s) with distance and bearing or coordinates from a recognized survey corner. This information can be found in your water right certificate or permit.
- N/A If you are proposing a change in point(s) of diversion or well(s) to convey water to the new temporary place of use, show the proposed location and label it clearly with distance and bearing or coordinates. If GPS coordinates are used, latitude-longitude coordinates may be expressed as either degrees-minutes-seconds with at least one digit after the decimal (example – 42°32'15.5") or degrees-decimal with five or more digits after the decimal (example – 42.53764°).

RECEIVED
MAY 21 2021

Part 4 of 5 – Applicant Information and Signature

Applicant Information


| | | | |
|--|--------------------|----------------------------------|---------------------------------------|
| APPLICANT/BUSINESS NAME ERL MCLAUGHLIN | | PHONE NO. 541-263-0755 | ADDITIONAL CONTACT NO. |
| ADDRESS 65708 SUNRISE RD | | | FAX NO. |
| CITY ENTERPRISE | STATE OR | ZIP 97828 | E-MAIL SUNRISEIRON@EONI.COM |
| BY PROVIDING AN E-MAIL ADDRESS, CONSENT IS GIVEN TO RECEIVE ALL CORRESPONDENCE FROM THE DEPARTMENT ELECTRONICALLY. COPIES OF THE FINAL ORDER DOCUMENTS WILL ALSO BE MAILED. | | | |

Agent Information – The agent is authorized to represent the applicant in all matters relating to this application.

| | | | |
|--|-------|-----------|------------------------|
| AGENT/BUSINESS NAME | | PHONE NO. | ADDITIONAL CONTACT NO. |
| ADDRESS | | | FAX NO. |
| CITY | STATE | ZIP | E-MAIL |
| BY PROVIDING AN E-MAIL ADDRESS, CONSENT IS GIVEN TO RECEIVE ALL CORRESPONDENCE FROM THE DEPARTMENT ELECTRONICALLY. COPIES OF THE FINAL ORDER DOCUMENTS WILL ALSO BE MAILED. | | | |

Explain in your own words what you propose to accomplish with this transfer application and why:
 Temporary transfer to cover irrigated lands that were transferred in T-13259
 If you need additional space, continue on a separate piece of paper and attach to the application as "Attachment 1".

I (we) affirm that the information contained in this application is true and accurate.


 Applicant signature _____ Print Name (and Title if applicable) _____ Date 5/3/2021

 Applicant signature _____ Print Name (and Title if applicable) _____ Date _____

Is the applicant the sole owner of the land on which the water right, or portion thereof, proposed for transfer is located? Yes No

If NO, include signatures of all landowners (and mailing and/or e-mail addresses if different than the applicant's) or attach affidavits of consent from all landowners or individuals/entities (and mailing and/or e-mail addresses) to which the water right(s) has been conveyed.


RECEIVED
MAY 21 2021
OWRD

Check here if any of the water rights proposed for transfer are or will be located within or served by an irrigation or other water district. (NOTE: If this box is checked, you must complete and attach Supplemental Form D.)

| | | |
|---|-------------------------------------|---------------------|
| DISTRICT NAME MOONSHINE DITCH COMPANY | ADDRESS 62456 BOWERMAN RD | |
| CITY JOSEPH | STATE OR | ZIP 97846 |

Check here if water for any of the rights supplied under a water service agreement or other contract for stored water with a federal agency or other entity.

| | | |
|---|---------|-----|
| ENTITY NAME <i>Alder Slope Ditch Co.</i> | ADDRESS | |
| CITY | STATE | ZIP |



To meet State Land Use Consistency Requirements, you must list all local governments (each county, city, municipal corporation, or tribal government) within whose jurisdiction water will be diverted, conveyed and/or used.

| | | |
|---|---------------------------------------|---------------------|
| ENTITY NAME <i>Wallowa County Planning</i> | ADDRESS <i>101 South River St.</i> | |
| CITY <i>Enterprise</i> | STATE <i>OR</i> | ZIP <i>97828</i> |

| | | |
|-------------|---------|-----|
| ENTITY NAME | ADDRESS | |
| CITY | STATE | ZIP |

13716 -

RECEIVED

MAY 21 2021

OWRD

INSTRUCTIONS for editing the Application Form

To add lines to tables within the forms or to copy and paste additional Part 5 pages, please **save the application form to your computer**. Unlock the document by using one of the following instructions for your Microsoft Word software version:

Microsoft Word 2003

Unlock the document by one of the following:

- Using the **Tools** menu => click **Unprotect Document**;

OR

- Using the **Forms** toolbar => click on the **Protect/Unprotect** icon.

To relock the document to enable the checkboxes to work, you will need to:

- Using the **Tools** menu => click **Protect Document**;

OR

- Using the **Forms** toolbar => click on the **Protect/Unprotect** icon.

Microsoft Word 2007

- Unlock the document by clicking the **Review** tab, then click **Protect Document**, then click **Stop Protect**
- To relock the document, click **Editing Restrictions**, then click **Allow Only This Type of Editing**, select **Filling In Forms** from the drop-down menu, then check **Yes, Start Enforcing Protection**.

Microsoft Word 2010

- Unlock the document by clicking the **Review** tab; toggle the **Restrict Editing** icon at the upper right, then click **Stop Protect** at the bottom right. Then uncheck the "**Allow only this type of editing** in the document: **Filling in forms**" in the "Editing restrictions" section on the right-hand list of options.
- To relock the document, check the **Editing Restrictions/Allow Only This Type of Editing/Filling In Forms** box from the drop-down menu, then check **Yes, Start Enforcing Protection**. You do not need to assign a password for the editing restrictions.

Other Alternatives:

- Photocopy pages or tables in Part 5, ~~mark through~~ any non-applicable information, insert/attach photocopied pages to document in the appropriate location, and manually amend page numbers as necessary (e.g. Page ~~5~~ 6 of ~~9~~ 10).
- You may refer to additional attachments that you may include, such as separately produced tables or spreadsheets to convey large numbers of rows of place of use listings, owner/property parcels, etc. You may contact the Department at 503-986-0900 and ask for Transfer Staff if you have questions.

Once the application has been unlocked, you may:

- add rows to tables using the Table tools, and
- select and copy the pages of Part 5 and paste as many additional sets of Part 5 pages as needed at the end of the application.

After editing, re-lock the document to enable checkboxes to work.

Part 5 of 5 – Water Right Information

Please use a separate Part 5 for each water right being changed. See instructions on page 6, to copy and paste additional Part 5s, or to add rows to tables within the form.

Water Right Certificate # 94277

RECEIVED

Description of Water Delivery System

MAY 21 2021

System capacity: 3.36 cubic feet per second (cfs) OR
 _____ gallons per minute (gpm)

OWRD

Describe the current water delivery system or the system that was in place at some time within the last five years. Include information on the pumps, canals, pipelines, and sprinklers used to divert, convey, and apply the water at the authorized place of use. **Water diverted from Moonshine Ditch at a point South of POU and runs through a mainline headed North. Area watered by handlines**

Table 1. Location of Authorized and Proposed Point(s) of Diversion (POD) or Appropriation (POA)

(Note: If the POD/POA name is not specified on the certificate, assign it a name or number here.)

| POD/POA Name or Number | Is this POD/POA Authorized on the Certificate or is it Proposed? | If POA, OWRD Well Log ID# (or Well ID Tag # L-____) | Twp | | Rng | | Sec | ¼ ¼ | | Tax Lot, DLC or Gov't Lot | Measured Distances (from a recognized survey corner) |
|------------------------|---|---|-----|---|-----|---|-----|-----|----|---------------------------|---|
| | | | | | | | | | | | |
| POD#1 | <input checked="" type="checkbox"/> Authorized <input type="checkbox"/> Proposed | | 3 | S | 44 | E | 3 | NE | NE | | 40 FT SOUTH AND 40 FT WEST OF NE CORNER OF SEC 3, T3S, R44E WM |
| POD#2 | <input checked="" type="checkbox"/> Authorized <input type="checkbox"/> Proposed | | 3 | S | 44 | E | 3 | NE | NE | | 12 FT SOUTH AND 48 FT WEST OF SW COR OF SECTION 35, T2S R44E WM |
| | <input type="checkbox"/> Authorized <input type="checkbox"/> Proposed | | | | | | | | | | |
| | <input type="checkbox"/> Authorized <input type="checkbox"/> Proposed | | | | | | | | | | |

Check all type(s) of temporary change(s) proposed below (change "CODES" are provided in parentheses):

- Place of Use (POU) Appropriation/Well (POA)
- Point of Diversion (POD) Additional Point of Appropriation (APOA)
- Additional Point of Diversion (APOD)

Check all type(s) of temporary change(s) due to drought proposed below (change "CODES" are provided in parentheses):

- Place of Use (POU) Point of Appropriation/Well (POA)
- Character of Use (USE) Additional Point of Appropriation (APOA)
- Point of Diversion (POD) Additional Point of Diversion (APOD)

Will all of the proposed changes affect the entire water right?

- Yes Complete only the Proposed ("to" lands) section of Table 2 on the next page. Use the "CODES" listed above to describe the proposed changes.
- No Complete all of Table 2 to describe the portion of the water right to be changed.

13716-

Please use and attach additional pages of Table 2 as needed.
See page 6 for instructions.

Do you have questions about how to fill-out the tables?
Contact the Department at 503-986-0900 and ask for Transfer Staff.

Table 2. Description of Temporary Changes to Water Right Certificate # 94277

List only the part of the right that will be changed. For the acreage in each 1/4 1/4, list the change proposed. If more than one change, specify the acreage associated with each change. If more than one POD/POA, specify the acreage associated with each POD/POA.

| AUTHORIZED (the "from" or "off" lands) | | | | | | | | | | | PROPOSED (the "to" or "on" lands) | | | | | | | | | | | | | | | |
|---|-----|-----|-----|-----|---------|----------------|-------|-----------------------------------|--|---------------|---|-------------|---------|-----|-----|-----|---------|----------------|-------|-----------------|---|---------------|--------|------------|-------|------|
| The listing that appears on the Certificate BEFORE PROPOSED CHANGES | | | | | | | | | | | The listing as it would appear AFTER PROPOSED CHANGES | | | | | | | | | | | | | | | |
| List only that part or portion of the water right that will be changed. | | | | | | | | | | | Proposed Changes (see "CODES" from previous page) | | | | | | | | | | | | | | | |
| Twp | Rng | Sec | 1/4 | 1/4 | Tax Lot | Gvt Lot or DLC | Acres | Type of USE listed on Certificate | POD(s) or POA(s) (name or number from Table 1) | Priority Date | POU/POD | Twp | Rng | Sec | 1/4 | 1/4 | Tax Lot | Gvt Lot or DLC | Acres | New Type of USE | POD(s)/POA(s) to be used (from Table 1) | Priority Date | | | | |
| EXAMPLE | | | | | | | | | | | | | | | | | | | | | | | | | | |
| 2 | S | 9 | E | 15 | NE | NW | 100 | 15.0 | Irrigation | POD #1 | 1901 | POU/POD | 2 | S | 9 | E | 1 | NW | NW | 500 | 1 | 10.0 | POD #5 | 1901 | | |
| " | " | " | " | " | " | " | " | " | EXAMPLE | " | " | " | 2 | S | 9 | E | 2 | SW | NW | 500 | | 5.0 | POD #6 | 1901 | | |
| 3 | S | 44 | E | 1 | | | 100 | 8 | 5.0 | IRRIGATION | POD#1 | 1901 | POU/POD | 2 | S | 44 | E | 5 | SE | NE | 100 | 1 | 3.7 | IRRIGATION | POD#2 | 1901 |
| | | | | | | | | | | | | | | 2 | S | 44 | E | 5 | NE | NE | 100 | 1 | 1.3 | IRRIGATION | POD#2 | 1901 |
| TOTAL ACRES | | | | | | | | | | | 5.0 | TOTAL ACRES | | | | | | | | | | | 5.0 | | | |

Additional remarks: _____


RECEIVED



For Place of Use Changes

Are there other water right certificates, water use permits or ground water registrations associated with the "from" or the "to" lands? Yes No

If YES, list the certificate, water use permit, or ground water registration numbers: 9045



Pursuant to ORS 540.525, any "layered" water use such as an irrigation right that is supplemental to a primary right proposed for temporary transfer can be included in the transfer or remain unused on the authorized place of use. If the primary water right does not revert soon enough to allow use of the supplemental right within five years, the supplemental right shall become subject to cancellation for nonuse under ORS 540.610.

If a change in point(s) of appropriation (well(s)) or additional point(s) of appropriation is necessary to convey the water to the new temporary place of use you must provide:

- Well log(s) for each authorized and proposed well(s) that are clearly labeled and associated with the corresponding well(s) in Table 1 above and on the accompanying application map. (Tip: You may search for well logs on the Department's web page at: http://apps.wrd.state.or.us/apps/gw/well_log/Default.aspx)

AND/OR

- Describe the construction of the authorized and proposed well(s) in Table 3 below for any well that does not have a well log. For a *proposed well(s) not yet constructed or built*, provide "a best estimate" for each requested information element in the table. The Department recommends you consult a licensed well driller, geologist, or certified water right examiner to assist with assembling the information necessary to complete Table 3.

Table 3. Construction of Point(s) of Appropriation

Any well(s) in this listing must be clearly tied to corresponding well(s) described in Table 1 and shown on the accompanying application map. Failure to provide the information will delay the processing of your transfer application until it is received. The information is necessary for the Department to assess whether the proposed well(s) will access the same source aquifer as the authorized point(s) of appropriation (POA). The Department is prohibited by law from approving POA changes that do not access the same source aquifer.

| Proposed or Authorized POA Name or Number | Is well already built? (Yes or No) | If an existing well, OWRD Well ID Tag No. L-___ | Total well depth | Casing Diameter | Casing Intervals (feet) | Seal depth(s) (intervals) | Perforated or screened intervals (in feet) | Static water level of completed well (in feet) | Source aquifer (sand, gravel, basalt, etc.) | Well-specific rate (cfs or gpm). If less than full rate of water right |
|---|------------------------------------|---|------------------|-----------------|-------------------------|---------------------------|--|--|---|--|
| | | | | | | | | | | |
| | | | | | | | | | | |
| | | | | | | | | | | |
| | | | | | | | | | | |

RECEIVED

MAY 21 2021

13716 -

Supplemental Form D

Water Right Transfers Within the Boundaries of or Served by an Irrigation District or other Water Supplier (Association, Ditch Co., etc.)

[For transfers submitted under OAR Chapter 690 Division 380]



Oregon Water Resources Department
 725 Summer Street NE, Suite A
 Salem, Oregon 97301-1266
 503-986-0900
 www.oregon.gov/OWRD

The Department requires non-district applicants to communicate with districts/water suppliers during the planning and preparation of transfer applications involving water rights having a point of diversion or appropriation (POD/POA) or place of use (POU) served by or located within the boundaries of an irrigation district, or other type of water supplier to which assessments are paid. In some cases consent will be required from the district or water supplier.

This form must be included with any transfer application that involves rights served by or located within the boundaries of a district or other type of water supplier.

RECEIVED

MAY 21 2021

1. APPLICANT INFORMATION

| | | | |
|--|-------------|----------------------------|----------------------------------|
| NAME ERL MCLAUGHLIN <i>Erl McLaughlin</i> | | PHONE (HM) 541-263-0755 | |
| PHONE (WK) | CELL | FAX | |
| ADDRESS 65708 SUNRISE RD | | | |
| CITY ENTERPRISE | STATE OR | ZIP 97828 | E-MAIL** SUNRISEIRON@EONI.COM |

OWRD

2. DISTRICT or WATER SUPPLIER INFORMATION

| | | | |
|---|-------------|----------------------------|----------|
| DISTRICT/WATER SUPPLIER NAME ALDER SLOPE DITCH COMPANY | | PHONE (HM) 541-263-0721 | |
| PHONE (WK) | CELL | FAX | |
| ADDRESS 65179 Alder Slope Rd | | | |
| CITY ENTERPRISE | STATE OR | ZIP 97828 | E-MAIL** |

** By providing an e-mail address, the applicant and/or the district/water supplier consents to receive all correspondence from the Department electronically. Copies of final order documents will also be mailed.

3. WATER RIGHTS ISSUED IN THE NAME OF, or LOCATED WITHIN, or SERVED BY AN IRRIGATION DISTRICT, OTHER DISTRICT, OR WATER SUPPLIER

a. List the water right(s) involved in this transfer:

| | Application / Decree | Permit / Previous Transfer | Certificate | Is the water right in the name of a district, water supplier, or BOR*? |
|----|-----------------------|----------------------------|--------------|--|
| 1. | <i>Wallawa Decree</i> | - | <i>94277</i> | YES <input checked="" type="checkbox"/> <i>Manashine Ditch Co</i> |
| 2. | | - | | YES <input type="checkbox"/> |
| 3. | | - | | YES <input type="checkbox"/> |

Attach additional pages for additional water rights if necessary.

*Bureau of Reclamation
13716

b. Determine a district's/water supplier's connection to your points of diversion (POD) or appropriation (POA) and places of use (POU). [You may need to consult with your district/water supplier.]

CURRENT ASSOCIATIONS Please answer the following "yes" or "no" questions:

- YES NO One or more of the current POD(s) / POA(s) involved in the transfer are served by a district/water supplier or rely on BOR water.
- YES NO All or a portion of the current POU involved in this proposed transfer receives water for either primary or supplemental irrigation from the district/water supplier; i.e., the POU is currently layered with a district or BOR water supplied water right(s).

PROPOSED ASSOCIATIONS Please answer the following "yes" or "no" questions:

- YES NO One or more of the proposed POD(s) / POA(s) involved in the transfer are currently served or will be served by a district/water supplier if the transfer is approved, or rely on BOR water.
- YES NO All or a portion of the proposed POU involved in this proposed transfer currently receives or will receive either primary or supplemental irrigation from the district/water supplier; i.e., the POU will be layered with a district/water supplier or BOR water supplied water right(s).

RECEIVED
MAY 21 2021

COMMENTS OR ADDITIONAL INFORMATION

4. APPLICANT'S SIGNATURE

OWRD

- (1) I certify that I have notified the district/water supplier about the proposed water right transfer application by [check one]:
 email, phone, postal mail, in person, or other (please specify) _____
- (2) I certify that to the best of my knowledge the information contained in this Supplemental Form D is true and accurate.

Erl McLaughlin Erl McLaughlin 5/3/2021
Applicant Signature Name (print) Date

5. (WHEN REQUIRED) DISTRICT or WATER SUPPLIER CONSENT TO THE PROPOSED WATER RIGHT TRANSFER

District Manager or Water Supplier consent is required if any box on this form is marked "YES."

The district/water supplier certifies the following:

- (1) The district/water supplier has reviewed the applicant's proposed water right transfer application and maps; and
- (2) The district/water supplier consents to the proposed water right transfer application.
- YES NO After proof of completion, the confirming water right certificate is to remain in the name of the U.S. Bureau of Reclamation or the district/water supplier.
- N/A
- YES NO The district/water supplier will be responsible for submitting the claim of beneficial use prepared by a Certified Water Rights Examiner (CWRE).

Craig Willis Craig Willis 5/4/21
Signature of District Manager /Water Supplier Name (print), Title Date

b. Determine a district's/water supplier's connection to your points of diversion (POD) or appropriation (POA) and places of use (POU). [You may need to consult with your district/water supplier.]

CURRENT ASSOCIATIONS Please answer the following "yes" or "no" questions:

YES NO One or more of the current POD(s) / POA(s) involved in the transfer are served by a district/water supplier or rely on BOR water.

YES NO All or a portion of the current POU involved in this proposed transfer receives water for either primary or supplemental irrigation from the district/water supplier; i.e., the POU is currently layered with a district or BOR water supplied water right(s).

PROPOSED ASSOCIATIONS Please answer the following "yes" or "no" questions:

YES NO One or more of the proposed POD(s) / POA(s) involved in the transfer are currently served or will be served by a district/water supplier if the transfer is approved, or rely on BOR water.

YES NO All or a portion of the proposed POU involved in this proposed transfer currently receives or will receive either primary or supplemental irrigation from the district/water supplier; i.e., the POU will be layered with a district/water supplier or BOR water supplied water right(s).

RECEIVED
MAY 21 2021

COMMENTS OR ADDITIONAL INFORMATION

4. APPLICANT'S SIGNATURE

OWRD

(1) I certify that I have notified the district/water supplier about the proposed water right transfer application by [check one]:

email, phone, postal mail, in person, or other (please specify) _____

(2) I certify that to the best of my knowledge the information contained in this Supplemental Form D is true and accurate.

Erl McLaughlin
Applicant Signature

Erl McLaughlin
Name (print)

5/2/2021
Date

5. (WHEN REQUIRED) DISTRICT or WATER SUPPLIER CONSENT TO THE PROPOSED WATER RIGHT TRANSFER

District Manager or Water Supplier consent is required if any box on this form is marked "YES."

The district/water supplier certifies the following:

(1) The district/water supplier has reviewed the applicant's proposed water right transfer application and maps; and

(2) The district/water supplier consents to the proposed water right transfer application.

YES NO After proof of completion, the confirming water right certificate is to remain in the name of the U.S. Bureau of Reclamation or the district/water supplier.

YES NO The district/water supplier will be responsible for submitting the claim of beneficial use prepared by a Certified Water Rights Examiner (CWRE).

Wendy McCullough
Signature of District Manager /Water Supplier

Wendy McCullough
Name (print), Title

5/16/2021
Date

RECEIVED

MAY 21 2021

OWRD

056262

EXHIBIT "1"
ESTATE OF SALLY B. BOWERMAN

TRACT 1:

Decedent's 75% interest in the following described real property:

Township 2 South, Range 44 East of the Willamette Meridian, Wallowa County, Oregon

Section 36: NE $\frac{1}{4}$ SE $\frac{1}{4}$ NE $\frac{1}{4}$, S $\frac{1}{2}$ SE $\frac{1}{4}$ NE $\frac{1}{4}$, NE $\frac{1}{4}$ SE $\frac{1}{4}$, S $\frac{1}{2}$ SE $\frac{1}{4}$

Township 3 South, Range 44 East of the Willamette Meridian, Wallowa County, Oregon

Section 1: Government Lots 1, 2, 3, 7, 8, 9 and 10, N $\frac{1}{2}$ SE $\frac{1}{4}$, SE $\frac{1}{4}$ SE $\frac{1}{4}$

Township 2 South, Range 47 East of the Willamette Meridian, Wallowa County, Oregon

Section 8: SE $\frac{1}{4}$ SE $\frac{1}{4}$
Section 14: W $\frac{1}{2}$ W $\frac{1}{2}$
Section 15: ALL
Section 16: ALL
Section 17: N $\frac{1}{2}$ NE $\frac{1}{4}$, SE $\frac{1}{4}$ NE $\frac{1}{4}$, E $\frac{1}{2}$ SW $\frac{1}{4}$, SE $\frac{1}{4}$
Section 20: NE $\frac{1}{4}$, E $\frac{1}{2}$ NW $\frac{1}{4}$, S $\frac{1}{2}$
Section 21: ALL
Section 22: NW $\frac{1}{4}$ NE $\frac{1}{4}$, NW $\frac{1}{4}$, NW $\frac{1}{4}$ SW $\frac{1}{4}$
Section 28: N $\frac{1}{2}$ NW $\frac{1}{4}$, SW $\frac{1}{4}$ NW $\frac{1}{4}$, NW $\frac{1}{4}$ SW $\frac{1}{4}$
Section 29: N $\frac{1}{2}$
Section 30: SE $\frac{1}{4}$ NE $\frac{1}{4}$

TRACT 2:

Decedent's 50% interest in the following described real property:

Township 3 South, Range 44 East of the Willamette Meridian, Wallowa County, Oregon

Section 1: Government Lot 12, N $\frac{1}{2}$ NW $\frac{1}{4}$ SW $\frac{1}{4}$

TRACT 3:

Decedent's 75% interest in the following described real property:

Township 2 South, Range 47 East of the Willamette Meridian, Wallowa County, Oregon

Section 22: SW $\frac{1}{4}$ SW $\frac{1}{4}$

TRACT 4:

Decedent's 50% interest in the following described real property:

Township 3 South, Range 44 East of the Willamette Meridian, Wallowa County, Oregon

Section 1: S $\frac{1}{2}$ NW $\frac{1}{4}$ SW $\frac{1}{4}$

13716 -

RECEIVED

MAY 21 2021

OWRD

056262

TRACT 5:

Decedent's 100% interest in the following described real property:

A tract of land located in Government Lot 6, Section 1, Township 3 South, Range 44 East of the Willamette Meridina, Wallowa County, Oregon, described as follows:

BEGINNING at a point which is South 888.0 feet and West 25.0 feet from the Northeast corner of Government Lot 3, Section 1, T3S, R44 EWM; thence West 265.0 feet and parallel with the North line of said Lot 3; thence South 150.0 feet and parallel to the West line of said Lot 3 and parallel to the West line of Government Lot 6 of said Section; thence East 265.0 feet and parallel to the South line of said Lot 3; thence North 150.0 feet on a line parallel to the East line of Government Lots 3 and 6 to the place of beginning.

TRACT 6

Decedent's 100% interest in the following described real property:

Township 3 South, Range 44 East of the Willamette Meridian, Wallowa County, Oregon

Section 1: The North 400 feet of Lot 6

EXCEPTING THEREFROM BEGINNING at a point which is South 888.0 feet and West 25.0 feet from the Northeast corner of Government Lot 3, Section 1, T3S, R44 EWM; thence West 265.0 feet and parallel with the North line of said Lot 3; thence South 150.0 feet and parallel to the West line of said Lot 3 and parallel to the West line of Government Lot 6 of said Section; thence East 265.0 feet and parallel to the South line of said Lot 3; thence North 150.0 feet on a line parallel to the East line of Government Lots 3 and 6 to the place of beginning.

STATE OF OREGON }
County of Wallowa } SS

I certify that the within instrument was received for record on the 8 day of September, 2021 at 11:34 o'clock A.M., and recorded in fee/file/instrument/microfiche No. 00-56262, Records of Pers Rep Deed of said County.

Witness my hand Dana Roberts DR
County Clerk/Deputy

Receipt # 59813 \$ 30.00

13716

RECEIVED

MAY 21 2021

OWRD

056262

PERSONAL REPRESENTATIVE'S DEED

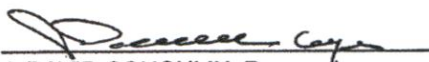
J. DAVID COUGHLIN, the duly appointed, qualified and acting Personal Representative of the Estate of Sally B. Bowerman, deceased, aka Sally B. Rathbun, Sally Rathbun Eichler, or Sally Eichler, Grantor, conveys to WENDY J. McCULLOUGH, CAROL S. CHRISMAN, DAN DeBOIE Trustee of the Testamentary Trust created under the will of Sally B. Bowerman for the benefit of Jacob DeBoie and Caleb Deboie, tenants in common, Grantees, that certain real property situate in the County of Wallowa, State of Oregon, described on the attached Exhibit "1" which is incorporated herein by reference.

Ref. numbers: 2441, 2442, 3616, 3540, 3544, 3545 (wherein decedent owned a 75% interest); numbers 3617, 3621 (wherein decedent owned a 50% interest) and number 3620 (wherein decedent owned a 100% interest)

BEFORE SIGNING OR ACCEPTING THIS INSTRUMENT, THE PERSON TRANSFERRING FEE TITLE SHOULD INQUIRE ABOUT THE PERSON'S RIGHTS, IF ANY, UNDER ORS 197.352. THIS INSTRUMENT DOES NOT ALLOW USE OF THE PROPERTY DESCRIBED IN THIS INSTRUMENT IN VIOLATION OF APPLICABLE LAND USE LAWS AND REGULATIONS. BEFORE SIGNING OR ACCEPTING THIS INSTRUMENT, THE PERSON ACQUIRING FEE TITLE TO THE PROPERTY SHOULD CHECK WITH THE APPROPRIATE CITY OR COUNTY PLANNING DEPARTMENT TO VERIFY APPROVED USES, TO DETERMINE ANY LIMITS ON LAWSUITS AGAINST FARMING OR FOREST PRACTICES AS DEFINED IN ORS 30.930 AND TO INQUIRE ABOUT THE RIGHTS OF NEIGHBORING PROPERTY OWNERS, IF ANY, UNDER ORS 197.352.


The true consideration for this conveyance is -0-; estate distribution per court order.


DATED this 6th day of September, 2006.


J. DAVID COUGHLIN, Personal Representative of the Estate of Sally B. Bowerman, deceased

STATE OF OREGON)
 : ss.
County of Baker)

This instrument was acknowledged before me on September 6, 2006, by J. DAVID COUGHLIN, Personal Representative of the Estate of Sally Bowerman, deceased.




Notary Public for Oregon
My commission expires: 10-21-08

13716 -

After recording return to:
J. David Coughlin
PO Box 1026
Baker City, OR 97814

Until a change is requested, send tax statements to:
Wendy J. McCullough
62456 Bowerman Road
Joseph OR 97846

Application for Water Right Transfer

Evidence of Use Affidavit



Oregon Water Resources Department
 725 Summer Street NE, Suite A
 Salem, Oregon 97301-1266
 (503) 986-0900
 www.wrd.state.or.us

Please print legibly or type. Be as specific as possible. Attach additional pages if you need more spacing. Supporting documentation must be attached.

State of Oregon)
)
 County of Wallowa) ss

I, Tim Melville, in my capacity as farmer,
 mailing address 84887 Joseph Hwy Enterprise, OR. 97828
 telephone number (541) 263-0318, being first duly sworn depose and say:

1. My knowledge of the exercise or status of the water right is based on (check one):

- Personal observation Professional expertise

2. I attest that:

Water was used during the previous five years on the **entire** place of use for Certificate # 94277; **OR**

My knowledge is specific to the use of water at the following locations within the last five years:

| Certificate # | Township | Range | Mer | Sec | ¼ ¼ | Gov't Lot or DLC | Acres (if applicable) |
|---------------|----------|-------|-----|-----|-----|------------------|-----------------------|
| | | | | | | | |
| | | | | | | | |
| | | | | | | | |
| | | | | | | | |
| | | | | | | | |
| | | | | | | | |
| | | | | | | | |
| | | | | | | | |

OR

- Confirming Certificate # _____ has been issued within the past five years; **OR**
- Part or all of the water right was leased instream at some time within the last five years. The instream lease number is: _____ (Note: If the entire right proposed for transfer was not leased, additional evidence of use is needed for the portion not leased instream.); **OR**
- The water right is not subject to forfeiture and documentation that a presumption of forfeiture for non-use would be rebutted under ORS 540.610(2) is attached.
- Water has been used at the actual current point of diversion or appropriation for more than 10 years for Certificate # _____ (For Historic POD/POA Transfers)

(continues on reverse side)

13716 RECEIVED

MAY 21 2021

OWRD

3. The water right was used for: (e.g., crops, pasture, etc.): pasture & crops

4. I understand that if I do not attach one or more of the documents shown in the table below to support the above statements, my application will be considered incomplete.

Tom Melville
Signature of Affiant

5/10/21
Date

Signed and sworn to (or affirmed) before me this 10th day of May, 2021.



Lily Ann Shelton
Notary Public for Oregon

My Commission Expires: July 14, 2023

| Supporting Documents | Examples |
|--|--|
| <input type="checkbox"/> Copy of a water right certificate that has been issued within the last five years. (not a remaining right certificate) | Copy of confirming water right certificate that shows issue date |
| <input type="checkbox"/> Copies of receipts from sales of irrigated crops or for expenditures related to use of water | <ul style="list-style-type: none"> • Power usage records for pumps associated with irrigation use • Fertilizer or seed bills related to irrigated crops • Farmers Co-op sales receipt |
| <input type="checkbox"/> Records such as FSA crop reports, irrigation district records, NRCS farm management plan, or records of other water suppliers | <ul style="list-style-type: none"> • District assessment records for water delivered • Crop reports submitted under a federal loan agreement • Beneficial use reports from district • IRS Farm Usage Deduction Report • Agricultural Stabilization Plan • CREP Report |
| <input type="checkbox"/> Aerial photos containing sufficient detail to establish location and date of photograph | <p>Multiple photos can be submitted to resolve different areas of a water right. If the photograph does not print with a "date stamp" or without the source being identified, the date of the photograph and source should be added.</p> <p>Sources for aerial photos: OSU – www.oregonexplorer.info/imagery OWRD – www.wrd.state.or.us Google Earth – earth.google.com TerraServer – www.terraserver.com</p> |
| <input type="checkbox"/> Approved Lease establishing beneficial use within the last 5 years | Copy of instream lease or lease number |

RECEIVED

MAY 21 2021

13716 -

OWRD

c/o SF Gilstrap, CPA, Inc.
 PO Box 66
 Enterprise, OR 97828

| Date | Invoice # |
|------------|-----------|
| 04/04/2020 | 2018-20 |

PAID
04/17/2020

| |
|---|
| Bill To |
| William Hall Bowerman Ranch 5354 SW Westwood Lane Portland, OR 97239 |

| P.O. No. | Terms | Project |
|----------|----------------|---------|
| | Due on receipt | |

| Quantity | Description | Rate | Amount |
|--------------|---|------|------------|
| 293.64 | 2020 Annual Water Assessment at \$8.55 per acre | 8.55 | 2,510.62 |
| Total | | | \$2,510.62 |

13716 -

RECEIVED
MAY 21 2021
OWRD

Supplemental Form D

Water Right Transfers Within the Boundaries of or Served by an Irrigation District or other Water Supplier (Association, Ditch Co., etc.)

[For transfers submitted under OAR Chapter 690 Division 380]



Oregon Water Resources Department
 725 Summer Street NE, Suite A
 Salem, Oregon 97301-1266
 503-986-0900
 www.oregon.gov/OWRD

The Department requires non-district applicants to communicate with districts/water suppliers during the planning and preparation of transfer applications involving water rights having a point of diversion or appropriation (POD/POA) or place of use (POU) served by or located within the boundaries of an irrigation district, or other type of water supplier to which assessments are paid. In some cases consent will be required from the district or water supplier.

This form must be included with any transfer application that involves rights served by or located within the boundaries of a district or other type of water supplier.

RECEIVED

MAY 21 2021

OWRD

1. APPLICANT INFORMATION

| | | | |
|--|-------------|----------------------------|----------------------------------|
| NAME ERL MCLAUGHLIN <i>Erl McLaughlin</i> | | PHONE (HM) 541-263-0755 | |
| PHONE (WK) | CELL | FAX | |
| ADDRESS 65708 SUNRISE RD | | | |
| CITY ENTERPRISE | STATE OR | ZIP 97828 | E-MAIL** SUNRISEIRON@EONI.COM |

2. DISTRICT or WATER SUPPLIER INFORMATION

| | | | |
|--|-------------|--------------|----------|
| DISTRICT/WATER SUPPLIER NAME MOOSHINE DITCH COMPANY | | PHONE (HM) | |
| PHONE (WK) | CELL | FAX | |
| ADDRESS 62456 BOWERMAN RD | | | |
| CITY JOSEPH | STATE OR | ZIP 97846 | E-MAIL** |

** By providing an e-mail address, the applicant and/or the district/water supplier consents to receive all correspondence from the Department electronically. Copies of final order documents will also be mailed.

3. WATER RIGHTS ISSUED IN THE NAME OF, or LOCATED WITHIN, or SERVED BY AN IRRIGATION DISTRICT, OTHER DISTRICT, OR WATER SUPPLIER

a. List the water right(s) involved in this transfer:

| | Application / Decree | Permit / Previous Transfer | Certificate | Is the water right in the name of a district, water supplier, or BOR*? |
|----|--------------------------|----------------------------|--------------|--|
| 1. | <i>Wallawalla Decree</i> | - | <i>94277</i> | YES <input checked="" type="checkbox"/> <i>Mooshine Ditch</i> |
| 2. | | - | | YES <input type="checkbox"/> |
| 3. | | - | | YES <input type="checkbox"/> |

Attach additional pages for additional water rights if necessary.

*Bureau of Reclamation *18716*