

**Application for Water Right
Temporary or Drought Temporary Transfer
Part 1 of 5 – Minimum Requirements Checklist**



Oregon Water Resources Department
725 Summer Street NE, Suite A
Salem, Oregon 97301-1266
(503) 986-0900
www.oregon.gov/OWRD

This temporary transfer application will be returned if Parts 1 through 5 and all required attachments are not completed and included.
For questions, please call (503) 986-0900, and ask for Transfer Section.

FOR ALL TEMPORARY TRANSFER APPLICATIONS

RECEIVED

MAY 24 2021

OWRD

Check all items included with this application. (N/A = Not Applicable)

- Part 1 – Completed Minimum Requirements Checklist.
- Part 2 – Completed Temporary Transfer Application Map Checklist.
- Part 3 – Application Fee, payable by check to the Oregon Water Resources Department, and completed Fee Worksheet, page 3. Try the online fee calculator at: http://apps.wrd.state.or.us/apps/misc/wrd_fee_calculator. If you have questions, call Customer Service at (503) 986-0801.
- Part 4 – Completed Applicant Information and Signature.
- Part 5 – Information about Transferred Water Rights: **How many water rights are to be transferred? 2 List them here: C-41066 & 27031**
Please include a separate Part 5 for each water right. (See instructions on page 6)
- N/A For standard Temporary Transfer (one to five years) **Begin Year: 2021 End Year: 2021.**
- N/A Temporary Drought Transfer (Only in counties where the Governor has declared drought)

Attachments:

- Completed Temporary Transfer Application Map.
- Completed Evidence of Use Affidavit and supporting documentation.
- Current recorded deed for the land **from** which the authorized place of use is temporarily being moved.
- N/A Affidavit(s) of Consent from Landowner(s) (if the applicant does not own the land upon which the water right is located.)
- N/A Supplemental Form D – For water rights served by or issued in the name of a district. Complete when the temporary transfer applicant is not the district.
- N/A Oregon Water Resources Department’s Land Use Information Form with approval and signature (or signed land use form receipt stub) from each local land use authority in which water is to be diverted, conveyed, and/or used. Not required if water is to be diverted, conveyed, and/or used only on federal lands or if **all** of the following apply: a) a change in place of use only, b) no structural changes, c) the use of water is for irrigation only, and d) the use is located within an irrigation district or an exclusive farm use zone.
- N/A Water Well Report/Well Log for changes in point(s) of appropriation (well(s)) or additional point(s) of appropriation (if necessary to convey water to the proposed place of use).

(For Staff Use Only)

WE ARE RETURNING YOUR APPLICATION FOR THE FOLLOWING REASON(S):

<input type="checkbox"/> Application fee not enclosed/or is insufficient <input type="checkbox"/> Land Use Form not enclosed or incomplete <input type="checkbox"/> Additional signature(s) required Other/Explanation _____ Staff: _____ 503-986-0____	<input type="checkbox"/> Map not included or incomplete <input type="checkbox"/> Part <u>13720</u> is incomplete Date: ____/____/____
---	---

Part 2 of 5 – Temporary Transfer Application Map Checklist

RECEIVED

Your temporary transfer application will be returned if any of the map requirements listed below are not met.

MAY 24 2021

OWRD

Please be sure that the temporary transfer application map you submit includes all the required items and matches the existing water right map. Check all boxes that apply.

- N/A If **more than three** water rights are involved, separate maps are needed for each water right.
- Permanent quality printed with dark ink on good quality paper.
- The size of the map can be 8½ x 11 inches, 8½ x 14 inches, 11 x 17 inches, or up to 30 x 30 inches. For 30 x 30 inch maps, one extra copy is required.
- A north arrow, a legend, and scale.
- The scale of the map must be: 1 inch = 400 feet, 1 inch = 1,320 feet; the scale of the Final Proof/Claim of Beneficial Use Map (the map used when the permit was certificated); the scale of the county assessor map if the scale is not smaller than 1 inch = 1,320 feet; or a scale that has been pre-approved by the Department.
- Township, Range, Section, ¼ ¼, DLC, Government Lot, and other recognized public land survey lines.
- Tax lot boundaries (property lines) are required. Tax lot numbers are recommended.
- Major physical features including rivers and creeks showing direction of flow, lakes and reservoirs, roads, and railroads.
- Major water delivery system features from the point(s) of diversion/appropriation such as main pipelines, canals, and ditches.
- Existing place of use that includes separate hachuring for each water right, priority date, and use including number of acres in each quarter-quarter section, government lot, or in each quarter-quarter section as projected within government lots, donation land claims, or other recognized public land survey subdivisions. If less than the entirety of the water right is being changed, a separate hachuring is needed for lands left unchanged.
- N/A Proposed temporary place of use that includes separate hachuring for each water right, priority date, and use including number of acres in each quarter-quarter section, government lot, or in each quarter-quarter section as projected within government lots, donation land claims, or other recognized public land survey subdivisions.
- Existing point(s) of diversion or well(s) with distance and bearing or coordinates from a recognized survey corner. This information can be found in your water right certificate or permit.
- N/A If you are proposing a change in point(s) of diversion or well(s) to convey water to the new temporary place of use, show the proposed location and label it clearly with distance and bearing or coordinates. If GPS coordinates are used, latitude-longitude coordinates may be expressed as either degrees-minutes-seconds with at least one digit after the decimal (example – 42°32'15.5") or degrees-decimal with five or more digits after the decimal (example – 42.53764°).

13720 -

Part 3 of 5 – Fee Worksheet

FEE WORKSHEET for TEMPORARY (not drought) TRANSFERS			
1	Base Fee (includes temporary change to one water right for up to 1 cfs)	1	\$810.00
2	Number of water rights included in transfer: <u>2 (2a)</u> Subtract 1 from the number in 3a above: <u>1 (2b)</u> <i>If only one water right this will be 0</i> Multiply line 2b by \$260.00 and enter »	2	260.00
3	Do you propose to change the place of use for a non-irrigation use? <input checked="" type="checkbox"/> No: enter 0 on line 3 » <input type="checkbox"/> Yes: enter the cfs for the portions of the rights to be transferred: _____ (3a) Subtract 1.0 from the number in 3a above: _____ (3b) If 3b is 0, enter 0 on line 3 » If 3b is greater than 0, round up to the nearest whole number: _____ (3c) and multiply 4c by \$200.00, then enter on line 3	3	0
4	Do you propose to change the place of use for an irrigation use? <input type="checkbox"/> No: enter 0 on line 4 » <input checked="" type="checkbox"/> Yes: enter the number of acres for the portions of the rights to be transferred: <u>90.8 (4a)</u> Multiply the number of acres in 4a above by \$2.30 and enter on line 4 » »	4	208.84
5	Add entries on lines 1 through 4 above » » » » » » » » » » » » » » » » Subtotal:	5	1,278.84
6	Is this transfer: <input type="checkbox"/> necessary to complete a project funded by the Oregon Watershed Enhancement Board (OWEB) under ORS 541.932? <input type="checkbox"/> endorsed in writing by ODFW as a change that will result in a net benefit to fish and wildlife habitat? If one or more boxes is checked, multiply line 5 by 0.5 and enter on line 6 »	6	0
7	If no box is applicable, enter 0 on line 7 »	7	0
	Subtract line 6 from line 5 » Transfer Fee:	7	0

RECEIVED
MAY 24 2021
OWRD

FEE WORKSHEET for TEMPORARY DROUGHT TRANSFERS			
1	Base Fee (includes drought application and recording fee for up to 1 cfs)	1	\$200.00
2	Enter the cfs for the portions of the rights to be transferred (see example below*): _____ (2a) Subtract 1.0 from the number in 2a above: _____ (2b) If 2b is 0, enter 0 on line 2 » If 2b is greater than 0, round up to the nearest whole number: _____ (2c) and multiply 2c by \$50, then enter on line 2 » » » » » » » » » » » » » » » »	2	
3	Add entries on lines 1 through 2 above » Transfer Fee:	3	

***Example for Line 2a calculation** to transfer 45.0 acres of Primary Certificate 12345 (total 1.25 cfs for 100 acres) and 45.0 acres of Supplemental Certificate 87654 (1/80 cfs per acre) on the same land:
 1. Divide total authorized cfs by total acres in the water right (for C12345, $1.25 \text{ cfs} \div 100 \text{ ac}$); then multiply by the number of acres to be transferred to get the transfer cfs ($\times 45 \text{ ac} = 0.56 \text{ cfs}$).
 2. If the water right certificate does not list total cfs, but identifies the allowable use as 1/40 or 1/80 of a cfs per acre; multiply number of acres proposed for change by either 0.025 (1/40) or 0.0125 (1/80). (For C87654, $45.0 \text{ ac} \times 0.0125 \text{ cfs/ac} = 0.56 \text{ cfs}$)
 3. Add cfs for the portions of water rights on all the land included in the transfer; however **do not count cfs for supplemental rights on acreage for which you have already calculated the cfs fee for the primary right on the same land.** The fee should be assessed only once for each "on the ground" acre included in the transfer. (In this example, blank 2a would be only 0.56 cfs, since both rights serve the same 45.0 acres. Blank 2b would be 0 and Line 2 would then also become 0).

13720 -

Part 4 of 5 – Applicant Information and Signature

Applicant Information

OWRD

APPLICANT/BUSINESS NAME Trico Farms		PHONE NO. 541-910-8093	ADDITIONAL CONTACT NO.
ADDRESS 65000 BOOTH LANE		FAX NO.	
CITY COVE	STATE ORE	ZIP 97824	E-MAIL
BY PROVIDING AN E-MAIL ADDRESS, CONSENT IS GIVEN TO RECEIVE ALL CORRESPONDENCE FROM THE DEPARTMENT ELECTRONICALLY. COPIES OF THE FINAL ORDER DOCUMENTS WILL ALSO BE MAILED.			

Agent Information – The agent is authorized to represent the applicant in all matters relating to this application.

AGENT/BUSINESS NAME JEFF HSU		PHONE NO. 541-963-6092	ADDITIONAL CONTACT NO.
ADDRESS 2006 ADAMS AVENUE		FAX NO.	
CITY LA GRANDE	STATE ORE	ZIP 97850	E-MAIL jeffgbsurveyors.com
BY PROVIDING AN E-MAIL ADDRESS, CONSENT IS GIVEN TO RECEIVE ALL CORRESPONDENCE FROM THE DEPARTMENT ELECTRONICALLY. COPIES OF THE FINAL ORDER DOCUMENTS WILL ALSO BE MAILED.			

Explain in your own words what you propose to accomplish with this transfer application and why: Farmers need to temporarily transfer a total of 90.8 acres of irrigated acres being 45.4 acres of C 41066 and 45.4 acres of C-27031. The transfer is necessary to put the right with the oldest priority date to the lands with a newer priority date in order to irrigate later in the year for crops like mint and sugar beets. It will also be necessarily to temporarily transfer the authorized point of diversions to stay with the various rights. The transfer will be for the 2021 water year only, and will go back to the original place of irrigation for the 2022 water year.

If you need additional space, continue on a separate piece of paper and attach to the application as "Attachment 1".

I (we) affirm that the information contained in this application is true and accurate.

Robert W. Arnoldus Robert W. Arnoldus 5/4/2021
 Applicant signature Print Name (and Title if applicable) Date

 Applicant signature _____ _____
 Print Name (and Title if applicable) Date

Is the applicant the sole owner of the land on which the water right, or portion thereof, proposed for transfer is located? Yes No


If NO, include signatures of all landowners (and mailing and/or e-mail addresses if different than the applicant's) or attach affidavits of consent from all landowners or individuals/entities (and mailing and/or e-mail addresses) to which the water right(s) has been conveyed.

Check here if any of the water rights proposed for transfer are or will be located within or served by an irrigation or other water district. (NOTE: If this box is checked, you must complete and attach Supplemental Form D.)

DISTRICT NAME	ADDRESS	
CITY	STATE	ZIP

Check here if water for any of the rights supplied under a water service agreement or other contract for stored water with a federal agency or other entity.

ENTITY NAME	ADDRESS	
CITY	STATE	ZIP



To meet State Land Use Consistency Requirements, you must list all local governments (each county, city, municipal corporation, or tribal government) within whose jurisdiction water will be diverted, conveyed and/or used.

ENTITY NAME UNION COUNTY	ADDRESS 1106 K AVENUE	
CITY LA GRANDE	STATE OREGON	ZIP 97850

ENTITY NAME	ADDRESS	
CITY	STATE	ZIP

RECEIVED

MAY 24 2021

OWRD

13720 - =

Part 5 of 5 – Water Right Information

Please use a separate Part 5 for each water right being changed. See instructions on page 6, to copy and paste additional Part 5s, or to add rows to tables within the form.

Water Right Certificate # 41066

RECEIVED

Description of Water Delivery System

MAY 24 2021

System capacity: **6.0** cubic feet per second (cfs) **OR**

2694 gallons per minute (gpm)

OWRD

Describe the current water delivery system or the system that was in place at some time within the last five years. Include information on the pumps, canals, pipelines, and sprinklers used to divert, convey, and apply the water at the authorized place of use. **Water is diverted from POD #2 INTO A 10" STEEL main and travels North about 300 feet to a line running east and west. The water is distributed to the East underground about 1300 feet, and runs West underground approximately 1300 feet and is reduced to an 8" above ground main. A series of wheel line water the existing crops.**

Table 1. Location of Authorized and Proposed Point(s) of Diversion (POD) or Appropriation (POA)

(Note: If the POD/POA name is not specified on the certificate, assign it a name or number here.)

POD/POA Name or Number	Is this POD/POA Authorized on the Certificate or is it Proposed?	If POA, OWRD Well Log ID# (or Well ID Tag # L-___)	Twp		Rng		Sec	¼ ¼		Tax Lot, DLC or Gov't Lot	Measured Distances (from a recognized survey corner)
POD #2	<input checked="" type="checkbox"/> Authorized <input type="checkbox"/> Proposed		21	S	38	E	35	S	SE	501	N 3690' & W 1340' FROM E 1/4 SEC 2
	<input type="checkbox"/> Authorized <input type="checkbox"/> Proposed										
	<input type="checkbox"/> Authorized <input type="checkbox"/> Proposed										
	<input type="checkbox"/> Authorized <input type="checkbox"/> Proposed										

Check all type(s) of temporary change(s) proposed below (change "CODES" are provided in parentheses):

- Place of Use (POU) Appropriation/Well (POA)
- Point of Diversion (POD) Additional Point of Appropriation (APOA)
- Additional Point of Diversion (APOD)

Check all type(s) of temporary change(s) due to drought proposed below (change "CODES" are provided in parentheses):

- Place of Use (POU) Point of Appropriation/Well (POA)
- Character of Use (USE) Additional Point of Appropriation (APOA)
- Point of Diversion (POD) Additional Point of Diversion (APOD)

Will all of the proposed changes affect the entire water right?

13720 -

- Yes Complete only the Proposed ("to" lands) section of Table 2 on the next page. Use the "CODES" listed above to describe the proposed changes.
- No Complete all of Table 2 to describe the portion of the water right to be changed.

RECEIVED

MAY 24 2021

OWRD

13720 -

Please use and attach additional pages of Table 2 as needed.
See page 6 for instructions.

Do you have questions about how to fill-out the tables?
Contact the Department at 503-986-0900 and ask for Transfer Staff.

Table 2. Description of Temporary Changes to Water Right Certificate # 41066

List only the part of the right that will be changed. For the acreage in each 1/4 1/4, list the change proposed. If more than one change, specify the acreage associated with each change. If more than one POD/POA, specify the acreage associated with each POD/POA.

AUTHORIZED (the "from" or "off" lands)										PROPOSED (the "to" or "on" lands)															
The listing that appears on the Certificate BEFORE PROPOSED CHANGES										The listing as it would appear AFTER PROPOSED CHANGES															
List only that part or portion of the water right that will be changed.										are made.															
Twp	Rng	Sec	1/4	1/4	Tax Lot	Gvt Lot or DLC	Acres	Type of USE listed on Certificate	POD(s) or POA(s) (name or number from Table 1)	Priority Date	Proposed Changes (see "CODES" from previous page)	Twp	Rng	Sec	1/4	1/4	Tax Lot	Gvt Lot or DLC	Acres	New Type of USE	POD(s)/ POA(s) to be used (from Table 1)	Priority Date			
EXAMPLE																									
2	S	9	E	15	NE	NW	100	15.0	Irrigation	POD #1	1901	POU/POD	2	S	9	E	1	NW	NW	500	1	10.0	POD #5	1901	
"	"	"	"	"	"	"	"	"	EXAMPLE	"	"	"	2	S	9	E	2	SW	NW	500		5.0	POD #6	1901	
2	S	38	E	35	NE	SW	501	27.4	IRRIG	POD #2	1/24/1969	POU & POD	2	S	38	E	35	SE	SE	500		27.4	IRRIG	POD #3	6/5/1950
2	S	38	E	35	NE	SW	501	4.2	IRRIG	POD #2	1/24/1969	POU & POD	2	S	38	E	35	SW	SE	500		4.2	IRRIG	POD #3	6/5/1950
2	S	38	E	35	SE	SW	501	3.6	IRRIG	POD #2	1/24/1969	POU & POD	2	S	38	E	35	SW	SE	500		3.6	IRRIG	POD #3	6/5/1950
2	S	38	E	35	NW	SE	501	9.1	IRRIG	POD #2	1/24/1969	POU & POD	2	S	38	E	35	SW	SE	500		9.1	IRRIG	POD #3	6/5/1950
2	S	38	E	35	SW	SE	501	1.1	IRRIG	POD #2	1/24/1969	POU & POD	2	S	38	E	35	SW	SE	500		1.1	IRRIG	POU & POD	6/5/1950
TOTAL ACRES										45.4	TOTAL ACRES										45.4				
											RECEIVED														
											MAY 24 2021														
											OWRD														

Additional remarks: _____

For Place of Use Changes

Are there other water right certificates, water use permits or ground water registrations associated with the “from” or the “to” lands? Yes No

If YES, list the certificate, water use permit, or ground water registration numbers: _____

Pursuant to ORS 540.525, any “layered” water use such as an irrigation right that is supplemental to a primary right proposed for temporary transfer can be included in the transfer or remain unused on the authorized place of use. If the primary water right does not revert soon enough to allow use of the supplemental right within five years, the supplemental right shall become subject to cancellation for nonuse under ORS 540.610.

If a change in point(s) of appropriation (well(s)) or additional point(s) of appropriation is necessary to convey the water to the new temporary place of use you must provide:

- Well log(s) for each authorized and proposed well(s) that are clearly labeled and associated with the corresponding well(s) in Table 1 above and on the accompanying application map. (Tip: You may search for well logs on the Department’s web page at: http://apps.wrd.state.or.us/apps/gw/well_log/Default.aspx)

AND/OR

- Describe the construction of the authorized and proposed well(s) in Table 3 below for any well that does not have a well log. For a *proposed well(s) not yet constructed or built*, provide “a best estimate” for each requested information element in the table. The Department recommends you consult a licensed well driller, geologist, or certified water right examiner to assist with assembling the information necessary to complete Table 3.

Table 3. Construction of Point(s) of Appropriation

Any well(s) in this listing must be clearly tied to corresponding well(s) described in Table 1 and shown on the accompanying application map. Failure to provide the information will delay the processing of your transfer application until it is received. The information is necessary for the Department to assess whether the proposed well(s) will access the same source aquifer as the authorized point(s) of appropriation (POA). The Department is prohibited by law from approving POA changes that do not access the same source aquifer.

Proposed or Authorized POA Name or Number	Is well already built? (Yes or No)	If an existing well, OWRD Well ID Tag No. L-___	Total well depth	Casing Diameter	Casing Intervals (feet)	Seal depth(s) (intervals)	Perforated or screened intervals (in feet)	Static water level of completed well (in feet)	Source aquifer (sand, gravel, basalt, etc.)	Well - specific rate (cfs or gpm). If less than full rate of water right

RECEIVED

MAY 24 2021

OWRD

13720 -

Part 5 of 5 – Water Right Information

Please use a separate Part 5 for each water right being changed. See instructions on page 6, to copy and paste additional Part 5s, or to add rows to tables within the form.

Water Right Certificate # 27031

Description of Water Delivery System

System capacity: **1.35** cubic feet per second (cfs) **OR**
606.15 gallons per minute (gpm)

Describe the current water delivery system or the system that was in place at some time within the last five years. Include information on the pumps, canals, pipelines, and sprinklers used to divert, convey, and apply the water at the authorized place of use. **Water is diverted from POD #3 INTO A 10" STEEL main and travels South about 2600 feet to a point near the Cove Highway. The water is distributed East and West approximately 1300 feet each direction via wheel lines.**

Table 1. Location of Authorized and Proposed Point(s) of Diversion (POD) or Appropriation (POA)

(Note: If the POD/POA name is not specified on the certificate, assign it a name or number here.)

POD/POA Name or Number	Is this POD/POA Authorized on the Certificate or is it Proposed?	If POA, OWRD Well Log ID# (or Well ID Tag # L-___)	Twp		Rng		Sec	¼ ¼		Tax Lot, DLC or Gov't Lot	Measured Distances (from a recognized survey corner)
POD #3	<input checked="" type="checkbox"/> Authorized <input type="checkbox"/> Proposed		21	S	38	E	35	SE	SE	500	pod described as being in the SE, SE
	<input type="checkbox"/> Authorized <input type="checkbox"/> Proposed										
	<input type="checkbox"/> Authorized <input type="checkbox"/> Proposed										
	<input type="checkbox"/> Authorized <input type="checkbox"/> Proposed										

RECEIVED
MAY 24 2021
OWRD

Check all type(s) of temporary change(s) proposed below (change "CODES" are provided in parentheses):

- Place of Use (POU) Appropriation/Well (POA)
- Point of Diversion (POD) Additional Point of Appropriation (APOA)
- Additional Point of Diversion (APOD)

Check all type(s) of temporary change(s) due to drought proposed below (change "CODES" are provided in parentheses):

- Place of Use (POU) Point of Appropriation/Well (POA)
- Character of Use (USE) Additional Point of Appropriation (APOA)
- Point of Diversion (POD) Additional Point of Diversion (APOD)

Will all of the proposed changes affect the entire water right?

- Yes Complete only the Proposed ("to" lands) section of Table 2 on the next page. Use the "CODES" listed above to describe the proposed changes.

18720

No

Complete all of Table 2 to describe the portion of the water right to be changed.

RECEIVED

MAY 24 2021

OWRD

13720 -

Please use and attach additional pages of Table 2 as needed. See page 6 for instructions.

Do you have questions about how to fill-out the tables? Contact the Department at 503-986-0900 and ask for Transfer Staff.

Table 2. Description of Temporary Changes to Water Right Certificate # 27031

List only the part of the right that will be changed. For the acreage in each ¼ ¼, list the change proposed. If more than one change, specify the acreage associated with each change. If more than one POD/POA, specify the acreage associated with each POD/POA.

AUTHORIZED (the "from" or "off" lands) The listing that appears on the Certificate BEFORE PROPOSED CHANGES List only that part or portion of the water right that will be changed.										PROPOSED (the "to" or "on" lands) The listing as it would appear AFTER PROPOSED CHANGES are made.									
Twp	Rng	Sec	¼ ¼	Tax Lot or DLC	Acreage	Type of USE listed on Certificate	POD(s) or POA(s) (name or number from Table 1)	Priority Date	Proposed Changes (see "CODES" from previous page)		Twp	Rng	Sec	¼ ¼	Tax Lot or DLC	Acreage	New Type of USE	POD(s) to be used (from Table 1)	Priority Date
EXAMPLE																			
2 S	9 E	15 NE	NW	100	15.0	Irrigation	POD #1 POD #2	1901	POU/POD	POU/POD	2 S	9 E	1 NW	NW	500	1	10.0	POD #5	1901
"	"	"	"	"	"	EXAMPLE	"	"	"	"	2 S	9 E	2 SW	NW	500		5.0	POD #6	1901
2 S	38 E	35 SE	SE	500	27.4	IRRIG	POD #3	6/5/1950	POU & POD	POU & POD	2 S	38 E	35 NE	SW	501	27.4	IRRIG	POD #2	1/24/1969
2 S	38 E	35 SW	SE	500	4.2	IRRIG	POD #3	6/5/1950	POU & POD	POU & POD	2 S	38 E	35 NE	SW	501	4.2	IRRIG	POD #2	1/24/1969
2 S	38 E	35 SW	SE	500	3.6	IRRIG	POD #3	6/5/1950	POU & POD	POU & POD	2 S	38 E	35 SE	SW	501	3.6	IRRIG	POD #2	1/24/1969
2 S	38 E	35 SW	SE	500	9.1	IRRIG	POD #3	6/5/1950	POU & POD	POU & POD	2 S	38 E	35 NW	SE	501	9.1	IRRIG	POD #2	1/24/1969
2 S	38 E	35 SW	SE	501	1.1	IRRIG	POD #3	1/24/1969	POU & POD	POU & POD	2 S	38 E	35 SW	SE	500	1.1	IRRIG	POU & POD	1/24/1969
				TOTAL ACRES				45.4					TOTAL ACRES				45.4		
										RECEIVED MAY 24 2021 OWRD									


Additional remarks: _____

For Place of Use Changes

OWRD

Are there other water right certificates, water use permits or ground water registrations associated with the "from" or the "to" lands? Yes No

If YES, list the certificate, water use permit, or ground water registration numbers: _____



Pursuant to ORS 540.525, any "layered" water use such as an irrigation right that is supplemental to a primary right proposed for temporary transfer can be included in the transfer or remain unused on the authorized place of use. If the primary water right does not revert soon enough to allow use of the supplemental right within five years, the supplemental right shall become subject to cancellation for nonuse under ORS 540.610.

If a change in point(s) of appropriation (well(s)) or additional point(s) of appropriation is necessary to convey the water to the new temporary place of use you must provide:

- Well log(s) for each authorized and proposed well(s) that are clearly labeled and associated with the corresponding well(s) in Table 1 above and on the accompanying application map. (Tip: You may search for well logs on the Department's web page at: http://apps.wrd.state.or.us/apps/gw/well_log/Default.aspx)

AND/OR

- Describe the construction of the authorized and proposed well(s) in Table 3 below for any well that does not have a well log. For a proposed well(s) not yet constructed or built, provide "a best estimate" for each requested information element in the table. The Department recommends you consult a licensed well driller, geologist, or certified water right examiner to assist with assembling the information necessary to complete Table 3.

Table 3. Construction of Point(s) of Appropriation

Any well(s) in this listing must be clearly tied to corresponding well(s) described in Table 1 and shown on the accompanying application map. Failure to provide the information will delay the processing of your transfer application until it is received. The information is necessary for the Department to assess whether the proposed well(s) will access the same source aquifer as the authorized point(s) of appropriation (POA). The Department is prohibited by law from approving POA changes that do not access the same source aquifer.

Table with 11 columns: Proposed or Authorized POA Name or Number, Is well already built? (Yes or No), If an existing well, OWRD Well ID Tag No. L-___, Total well depth, Casing Diameter, Casing Intervals (feet), Seal depth(s) (intervals), Perforated or screened intervals (in feet), Static water level of completed well (in feet), Source aquifer (sand, gravel, basalt, etc.), Well-specific rate (cfs or gpm). If less than full rate of water right.

13720 -

**Application for Water Right
Transfer
Consent by Deeded Landowner**



Oregon Water Resources Department
725 Summer Street NE, Suite A
Salem, Oregon 97301-1266
(503) 986-0900
www.wrd.state.or.us

State of Oregon)
)ss
County of UNION)

RECEIVED

MAY 24 2021

OWRD

L. SUE ARNOLDUS in my/our capacity as OWNERS OF TAX LOT 500 T2S 38E 35,
mailing address 3916 W. RIVER HAVEN ST, PASCO WASHINGTON 99301,

telephone number 541-786-0085, duly sworn depose and say that

consent to the proposed change(s) to Water Right Certificate Number 27031

described in a Transfer Application (T-) submitted by TRICO FARMS,

(transfer number, if known)

on the property in tax lot number(s) 500, Section 35, Township 2

, Range 38, W.M., located at PIERCE ROAD SOUTH OF THE GRANDE RONDE RIVER,

(site address)


Lue Arnoldus
Signature of Affiant

Date 5/10/21

Signature of Affiant

Date

Subscribed and Sworn to before me this 10 day of May, ^{ms} 2021



[Signature]
Notary Public for Oregon Washington

My commission expires Oct 08, 2024

**Application for Water Right
Transfer
Consent by Deeded Landowner**



Oregon Water Resources Department
725 Summer Street NE, Suite A
Salem, Oregon 97301-1266
(503) 986-0900
www.wrd.state.or.us

RECEIVED

MAY 24 2021

OWRD

State of Oregon)
)ss
County of UNION)

A. DWIGHT ARNOLDUS and L. SUE ARNOLDUS in my/our capacity as OWNERS OF
TAX LOT 501 T2S 38E 35,

mailing address 3916 W. RIVERHAVER ST. PASCO WASHINGTON 99301,
W. Riverhaver St

telephone number 541-786-0085, duly sworn depose and say that

consent to the proposed change(s) to Water Right Certificate Number 41066

described in a Transfer Application (T-) submitted by TRICO FARMS,

(transfer number, if known)

on the property in tax lot number(s) 501, Section 35, Township 2

, Range 38, W.M., located at PIERCE ROAD NORTH OF THE GRANDE RONDE RIVER,
(site address)

[Handwritten Signature]

Signature of Affiant

Date 5/10/21

[Handwritten Signature]

Signature of Affiant

Date 5/10/21

Subscribed and Sworn to before me this 10 day of May, ^{my} 2021



[Handwritten Signature]

Notary Public for Oregon Washington

My commission expires Oct 08, 2024

Application for Water Right Transfer

Evidence of Use Affidavit



Oregon Water Resources Department
 725 Summer Street NE, Suite A
 Salem, Oregon 97301-1266
 (503) 986-0900
 www.wrd.state.or.us

Please print legibly or type. Be as specific as possible. Attach additional pages if you need more spacing. Supporting documentation must be attached.

State of Oregon)
) ss
 County of UNION)

I, ROBEN ARNOLDUS, in my capacity as OWNER OF TRICO FARMS,
 mailing address 65000 BOOTH LANE, LA GRANDE, OREGON 97850
 telephone number (541)910-8073, being first duly sworn depose and say:

RECEIVED
 MAY 24 2021
 OWRD

1. My knowledge of the exercise or status of the water right is based on (check one):

- Personal observation Professional expertise

2. I attest that:

- Water was used during the previous five years on the **entire** place of use for Certificate # 27031 & 41066; **OR**
- My knowledge is specific to the use of water at the following locations within the last five years:

Certificate #	Township	Range	Mer	Sec	¼ ¼	Gov't Lot or DLC	Acres (if applicable)

OR

- Confirming Certificate # ____ has been issued within the past five years; **OR**
- Part or all of the water right was leased instream at some time within the last five years. The instream lease number is: ____ (Note: If the entire right proposed for transfer was not leased, additional evidence of use is needed for the portion not leased instream.); **OR**
- The water right is not subject to forfeiture and documentation that a presumption of forfeiture for non-use would be rebutted under ORS 540.610(2) is attached.
- Water has been used at the actual current point of diversion or appropriation for more than 10 years for Certificate # ____ (For Historic POD/POA Transfers)

(continues on reverse side)

13720 -

3. The water right was used for: (e.g., crops, pasture, etc.): SUGAR BEETS, MINT, GRAIN

4. I understand that if I do not attach one or more of the documents shown in the table below to support the above statements, my application will be considered incomplete.

RECEIVED


MAY 24 2021

OWRD

Ruben W. Clements
Signature of Affiant

4/30/2021
Date

Signed and sworn to (or affirmed) before me this 30 day of April, 2021.



[Signature]
Notary Public for Oregon
My Commission Expires: June 20, 2022

Supporting Documents	Examples
<input type="checkbox"/> Copy of a water right certificate that has been issued within the last five years. (not a remaining right certificate)	Copy of confirming water right certificate that shows issue date
<input checked="" type="checkbox"/> Copies of receipts from sales of irrigated crops or for expenditures related to use of water	<ul style="list-style-type: none"> • Power usage records for pumps associated with irrigation use • Fertilizer or seed bills related to irrigated crops • Farmers Co-op sales receipt
<input type="checkbox"/> Records such as FSA crop reports, irrigation district records, NRCS farm management plan, or records of other water suppliers	<ul style="list-style-type: none"> • District assessment records for water delivered • Crop reports submitted under a federal loan agreement • Beneficial use reports from district • IRS Farm Usage Deduction Report • Agricultural Stabilization Plan • CREP Report
<input type="checkbox"/> Aerial photos containing sufficient detail to establish location and date of photograph	<p>Multiple photos can be submitted to resolve different areas of a water right. If the photograph does not print with a "date stamp" or without the source being identified, the date of the photograph and source should be added.</p> <p>Sources for aerial photos: OSU – www.oregonexplorer.info/imagery OWRD – www.wrd.state.or.us Google Earth – earth.google.com TerraServer – www.terraserver.com</p>
<input type="checkbox"/> Approved Lease establishing beneficial use within the last 5 years	Copy of instream lease or lease number

13720 -



OREGON TRAIL ELECTRIC COOPERATIVE

"WE'RE PUTTING OUR ENERGY TO WORK FOR YOU"

www.otec.coop

A Touchstone Energy® Cooperative

Office Hours: 8:00 am to 5:00 pm Monday - Thursday
9:00 am to 5:00 pm Friday

TRICO FARMS PARTNERSHIP

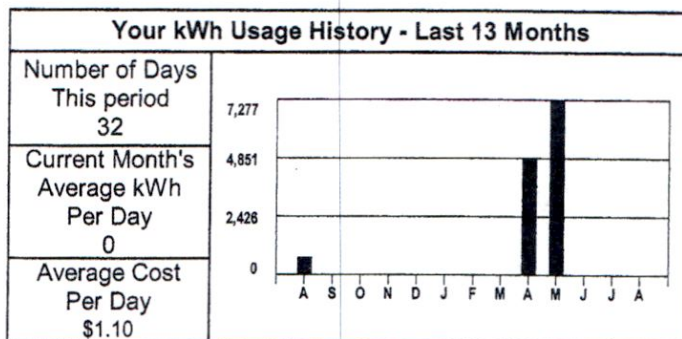
A.DWIGHT ARNOLDUS &

ROBEN W ARNOLDUS

63444 HIGHWAY 237

LA GRANDE OR 97850-5400

North Side POD #2



Having trouble paying your bill? Visit our website at www.otec.coop or contact our offices 541-523-3616 We are here to help!

Account Number: 19266-007						
Meter Number	Reading Dates:	From	To	Billing Days	Multiplier	Statement Date
51425614		07/24/20	08/25/20	32	1	08/27/20
Service Address	Rate Schedule	Previous Reading	Present Reading	Read Type	kWh Usage	AMOUNT DUE
PIERCE RD LAG PUMP 75 HP	IRR	68644	68649	Utility Read	5	
Previous Account Balance Forward						\$6.96
Payment Credits 08/20/20 - Thank You!						-\$6.96
Remaining Balance						\$0.00
Monthly Delivery Charge						\$35.00
IRRIGATION Rate 5 kWh X 0.051540						\$0.26
BPA Irrigation Discount						-\$0.04
TOTAL CURRENT CHARGES						\$35.22
CURRENT ACCOUNT BALANCE						\$35.22
THANK YOU FOR YOUR PROMPT PAYMENT						
*ACCOUNT DISCONNECT IS TEMPORARILY SUSPENDED. YOU ARE STILL RESPONSIBLE FOR CHARGES.						
Cycle 7	Payment Due Date	09/16/20		TOTAL AMOUNT DUE		\$35.22

RECEIVED
MAY 24 2021
OWRD

13720 -



OREGON TRAIL ELECTRIC COOPERATIVE

"WE'RE PUTTING OUR ENERGY TO WORK FOR YOU"

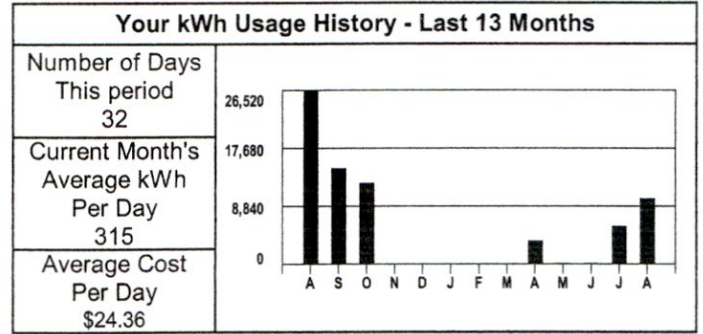
www.otec.coop

A Touchstone Energy Cooperative

Office Hours: 8:00 am to 5:00 pm Monday - Thursday
9:00 am to 5:00 pm Friday

TRICO FARMS PARTNERSHIP
A.DWIGHT ARNOLDUS &
ROBEN W ARNOLDUS
63444 HIGHWAY 237
LA GRANDE OR 97850-5400

South Side P.O.D.s



Having trouble paying your bill? Visit our website at www.otec.coop or contact our offices 541-523-3616 We are here to help!

Account Number: 19266-013

Meter Number	Reading Dates:	From	To	Billing Days	Multiplier	Statement Date
		07/24/20	08/25/20	32	40	08/27/20
Service Address	Rate Schedule	Previous Reading	Present Reading	Read Type	kWh Usage	AMOUNT DUE
PIERCE RD LAG PUMP	IRR DMD	243	495	Utility Read	10080	
Previous Account Balance Forward						\$777.61
Payment Credits 08/20/20 - Thank You!						-\$777.61
Remaining Balance						\$0.00
Monthly Delivery Charge						\$47.00
IRRIGATION DEMAND Rate 10080 kWh X 0.047060						\$474.36
Billed Demand 69.200 kW X 4.7500						\$328.70
Actual Demand 69.200 kW						
BPA Irrigation Discount						-\$70.55
TOTAL CURRENT CHARGES						\$779.51
CURRENT ACCOUNT BALANCE						\$779.51
THANK YOU FOR YOUR PROMPT PAYMENT						
RECEIVED						
MAY 24 2021						
OWRD						
*ACCOUNT DISCONNECT IS TEMPORARILY SUSPENDED. YOU ARE STILL RESPONSIBLE FOR CHARGES.						
Cycle 7	Payment Due Date	09/16/20		TOTAL AMOUNT DUE		\$779.51

13720 -

After Recording Return to:
L. Sue Arnoldus
PO Box 2835
La Grande, Oregon 97850

20190920

Until a change is requested,
send all tax statements to:
L. Sue Arnoldus
PO Box 2835
La Grande, Oregon 97850

RECEIVED

MAY 24 2021

OWRD

STATUTORY BARGAIN AND SALE DEED

A. DWIGHT ARNOLDUS and L. SUE ARNOLDUS, husband and wife, whose address is PO Box 2835, La Grande, Oregon 97850, Grantors, convey to **L. SUE ARNOLDUS**, whose address is PO Box 2835, La Grande, Oregon 97850, Grantee, the following-described real property:

Commencing at a point on the east line of Section 35, Township 2 South, Range 38 East of the Willamette Meridian, which point is South 0°04' West 2,898.7 feet from the northeast corner of said Section (said point being the southeast corner of land conveyed to Union Pacific Railroad Company, a Utah corporation, by deed recorded July 7, 1966, in Book 153, Page 245, deed records of Union County, Oregon); thence South 88°37' West along the south line of said Union Pacific Railroad Company a distance of 2,662.1 feet to the southwest corner thereof (said point being also the southeast corner of land conveyed to Boise Cascade Corporation by deed recorded in Book 141, Page 3, of the deed records of said county); thence Westerly along the south line of said Boise Cascade Corporation property to the southwest corner thereof (said point being on the east line of land conveyed to The Borden Company, a New Jersey corporation, at a point which is 1,272.0 feet south of the intersection of said line with the south line of the right of way of the Oregon-Washington Railroad and Navigation Company Railroad); thence South along the east line of The Borden Company property, 763.61 feet to the southeast corner thereof; thence West along the south line of The Borden Company property to the west line of said Section 35; thence South to the north bank of the Grande Ronde River at a point where said river crosses the west line of said Section 35; thence Easterly along the north bank of said Grande Ronde River, approximately one-half mile to the west line of the south half of the southeast

quarter of said Section 35; thence South along the west line of said south half of southeast quarter to the south bank of the Grande Ronde River; thence Easterly along the said south bank of the Grande Ronde River approximately one-half mile to the east line of said Section 35; thence North along the said east line of Section 35, a distance of 1,500 feet, more or less, to the point of beginning.

SITUATE IN the County of Union, State of Oregon.

Tax Account No.: 02S3835 #501, APN 17034

This property is subject to easements, restrictions, and reservations of record, if any.

The true and actual consideration for this conveyance is made for estate planning purposes.

BEFORE SIGNING OR ACCEPTING THIS INSTRUMENT, THE PERSON TRANSFERRING FEE TITLE SHOULD INQUIRE ABOUT THE PERSON'S RIGHTS, IF ANY, UNDER ORS 195.300, 195.301 AND 195.305 TO 195.336 AND SECTIONS 5 TO 11, CHAPTER 424, OREGON LAWS 2007, SECTIONS 2 TO 9 AND 17, CHAPTER 855, OREGON LAWS 2009, AND SECTIONS 2 TO 7, CHAPTER 8, OREGON LAWS 2010. THIS INSTRUMENT DOES NOT ALLOW USE OF THE PROPERTY DESCRIBED IN THIS INSTRUMENT IN VIOLATION OF APPLICABLE LAND USE LAWS AND REGULATIONS. BEFORE SIGNING OR ACCEPTING THIS INSTRUMENT, THE PERSON ACQUIRING FEE TITLE TO THE PROPERTY SHOULD CHECK WITH THE APPROPRIATE CITY OR COUNTY PLANNING DEPARTMENT TO VERIFY THAT THE UNIT OF LAND BEING TRANSFERRED IS A LAWFULLY ESTABLISHED LOT OR PARCEL, AS DEFINED IN ORS 92.010 OR 215.010, TO VERIFY THE APPROVED USES OF THE LOT OR PARCEL, TO DETERMINE ANY LIMITS ON LAWSUITS AGAINST FARMING OR FOREST PRACTICES, AS DEFINED IN ORS 30.930, AND TO INQUIRE ABOUT THE RIGHTS OF NEIGHBORING PROPERTY OWNERS, IF ANY, UNDER ORS 195.300, 195.301 AND 195.305 TO 195.336 AND SECTIONS 5 TO 11, CHAPTER 424, OREGON LAWS 2007, SECTIONS 2 TO 9 AND 17, CHAPTER 855, OREGON LAWS 2009, AND SECTIONS 2 TO 7, CHAPTER 8, OREGON LAWS 2010.

///

///

///

///

///


///


RECEIVED

MAY 24 2021

OWRD

GRANTORS:



A. Dwight Arnoldus


L. Sue Arnoldus

STATE OF OREGON)
) ss.
County of UNION)

THIS INSTRUMENT was signed before me this 17th day of April, 2019, by A. Dwight Arnoldus and L. Sue Arnoldus who acknowledged the foregoing instrument to be their voluntary act and deed.





Notary Public of Oregon
My Commission Expires: 6/19/2022

RECEIVED
MAY 24 2021
OWRD

STATE OF OREGON)
County of Union) SS

I certify that this instrument was received and recorded in the book of records of said county.

ROBIN A. CHURCH
Union County Clerk
by  Deputy.

DOC# 20190920
RCPT# 191918 100.00
4/17/2019 1:51 PM
REFUND: .00

20112862

Until a change is requested,
all tax statements shall be sent to:
Dwight and Sue Arnoldus
6500 Booth Lane
Cove, Oregon 97824

After Recording Return to:
Wes Williams, Attorney at Law
West Jacobson Building
115 Elm Street
La Grande, OR 97850

RECEIVED

MAY 24 2021

OWRD

STATUTORY BARGAIN AND SALE DEED

Dwight Arnoldus, an undivided one-half interest, and Roben W. Arnoldus, an undivided one-half interest, Grantors, convey to A. Dwight Arnoldus and L. Sue Arnoldus, husband and wife, as tenants by the entirety, Grantee, the following described real property:

Government Lots 1 and 2 of the northeast quarter (commonly called the entire northeast quarter); also that portion of Government Lot 1 of the northwest quarter (commonly called the south half of the northwest quarter) of Section 2, Township 3 South, Range 38 East of the Willamette Meridian, Union County, Oregon, described as follows, to wit:

Beginning at a point on the north right-of-way line of the Island City-Cove Highway, which point lies South 64°42'09" East 3,012.71 feet from the north quarter corner of Section 3, said Township and Range; thence South 89°58'26" East along a line established by boundary agreement, a distance of 1,247.25 feet to the true point of beginning; thence South 0°01'34" West 1,224.03 feet to a point on the north right-of-way line of said Island City-Cove Highway; thence along the north right-of-way line of said highway in an easterly direction to a point north of the southeast corner of said south half of the northwest quarter; thence North along the East line of said south half of the northwest quarter a distance of 1,320 feet, more or less, to the northeast corner of said subdivision; thence West along the north line of said south half of the northwest quarter to the point of beginning.

ALSO that portion of the south half of the southeast quarter of Section 35, Township 2 South, Range 38 East of the Willamette Meridian, Union County, Oregon, lying south of south bank of the Grande Ronde River.

ALL SITUATE IN the County of Union, State of Oregon.

Tax Account Nos.: 03S38 #600, APN 6768 and 02S3835 #500, APN 6719

The true consideration for this conveyance is other property or value.

////

////

////

////

BEFORE SIGNING OR ACCEPTING THIS INSTRUMENT, THE PERSON TRANSFERRING FEE TITLE SHOULD INQUIRE ABOUT THE PERSON'S RIGHTS, IF ANY, UNDER ORS 195.300, 195.301 AND 195.305 TO 195.336 AND SECTIONS 5 TO 11, CHAPTER 424, OREGON LAWS 2007, AND SECTIONS 2 TO 9 AND 17, CHAPTER 855, OREGON LAWS 2009. THIS INSTRUMENT DOES NOT ALLOW USE OF THE PROPERTY DESCRIBED IN THIS INSTRUMENT IN VIOLATION OF APPLICABLE LAND USE LAWS AND REGULATIONS. BEFORE SIGNING OR ACCEPTING THIS INSTRUMENT, THE PERSON ACQUIRING FEE TITLE TO THE PROPERTY SHOULD CHECK WITH THE APPROPRIATE CITY OR COUNTY PLANNING DEPARTMENT TO VERIFY THAT THE UNIT OF LAND BEING TRANSFERRED IS A LAWFULLY ESTABLISHED LOT OR PARCEL, AS DEFINED IN ORS 92.010 OR 215.010, TO VERIFY THE APPROVED USES OF THE LOT OR PARCEL, TO DETERMINE ANY LIMITS ON LAWSUITS AGAINST FARMING OR FOREST PRACTICES, AS DEFINED IN ORS 30.930, AND TO INQUIRE ABOUT THE RIGHTS OF NEIGHBORING PROPERTY OWNERS, IF ANY, UNDER ORS 195.300, 195.301 AND 195.305 TO 195.336 AND SECTIONS 5 TO 11, CHAPTER 424, OREGON LAWS 2007, AND SECTIONS 2 TO 9 AND 17, CHAPTER 855, OREGON LAWS 2009.

RECEIVED

MAY 24 2021

DATED this 1st day of September, 2011.

Dwight Arnoldus
Dwight Arnoldus

OWRD

STATE OF OREGON)
) ss.
County of Union)

This instrument was acknowledged before me on September 1, 2011, by Dwight Arnoldus.



Michelle C Reynolds
Notary Public for Oregon
My Commission Expires: May 30, 2014

DATED this 1st day of September, 2011.

Robert W. Arnoldus
Robert W. Arnoldus

STATE OF OREGON)
) ss.
County of Union)

This instrument was acknowledged before me on September 1, 2011, by Robert W. Arnoldus.



Michelle C Reynolds

RECEIVED

MAY 24 2021

OWRD