



Oregon Water Resources Department
 725 Summer Street NE, Suite A
 Salem Oregon 97301-1266
 (503) 986-0900
 www.wrd.state.or.us

**Application for
 District Permanent
 Water Right**

Transfer

Please type or print legibly in dark ink. If your application is incomplete or inaccurate, we will return it to you. If any requested information does not apply to your application, insert "N/A" to indicate "Not Applicable." As you complete this form, please refer to notes and guidance included on the application. A summary of review criteria and procedures that are generally applicable to the application is available at www.wrd.state.or.us/OWRD/PUBS/forms.shtml#app_criteria_review.

Change in Place of Use Only

1A. APPLICANT INFORMATION

IRRIGATION DISTRICT Vale Oregon Irrigation District		PHONE NO. 541-473-3243	ADDITIONAL CONTACT NO.
ADDRESS 521 A Street W			FAX NO. 541-473-2562
CITY Vale	STATE OR	ZIP 97918	E-MAIL void@fmtc.com
BY PROVIDING AN E-MAIL ADDRESS, CONSENT IS GIVEN TO RECEIVE ALL CORRESPONDENCE FROM THE DEPARTMENT ELECTRONICALLY. COPIES OF THE FINAL ORDER DOCUMENTS WILL ALSO BE MAILED.			

1B. AGENT INFORMATION

AGENT/BUSINESS NAME		PHONE NO.	ADDITIONAL CONTACT NO.
ADDRESS			FAX NO.
CITY	STATE	ZIP	E-MAIL
BY PROVIDING AN E-MAIL ADDRESS, CONSENT IS GIVEN TO RECEIVE ALL CORRESPONDENCE FROM THE DEPARTMENT ELECTRONICALLY. COPIES OF THE FINAL ORDER DOCUMENTS WILL ALSO BE MAILED.			

2. PROPOSED CHANGE(S) TO WATER RIGHT(S)

- List **all** water rights to be affected by this transfer. Indicate the certificate, permit, decree or other identifying number(s) in the table below: *(Attach additional pages as necessary.)*

	Certificate	Permit / Previous Transfer	Decree
1.	74080	-	
2.	74081	-	
3.		S-54916	
4.		-	
5.		-	
6.		-	

3. ATTACHMENTS




Check each of the following **attachments** included with this application. The application will be returned if all required attachments are not included.

<p>Supplemental Form A – Description of Proposed Change(s) to a Water Right</p> <p><input type="checkbox"/> A separate Supplemental Form A is enclosed for each water right to be affected by this transfer.</p> <p>Map</p> <p><input type="checkbox"/> Permanent Transfer A map meeting the requirements of OAR 690-385-3300 must be included but need not be prepared by a Certified Water Right Examiner (CWRE).</p>	<p>Fees:</p> <p><input type="checkbox"/> Amount enclosed: \$ _____ See the Department’s Fee Schedule at www.wrd.state.or.us or call (503) 986-0900.</p> <p>Land Use Compatibility Statement</p> <p><input type="checkbox"/> The Land Use Information Form is not required if water is to be diverted, conveyed and/or used only on federal lands or if ALL of the following apply: a) a change in place of use only, b) a change that does not involve the placement or modification of structures, c) the use of water is for irrigation only and d) the use is located within an irrigation district or an exclusive farm use zone.</p>
-----------------------------------------------------------------------------------------------------------------------------------------------------------------------------------------------------------------------------------------------------------------------------------------------------------------------------------------------------------------------------------------------------------------------------------------------------------------------------	----------------------------------------------------------------------------------------------------------------------------------------------------------------------------------------------------------------------------------------------------------------------------------------------------------------------------------------------------------------------------------------------------------------------------------------------------------------------------------------------------------------------------------------------------------------------------------------------------------------------------------------------------------------------------------------------------------------------------

4. SIGNATURES

The district certifies the following:

- (1) The water rights proposed for transfer are water rights subject to transfer and are not subject to forfeiture for nonuse under ORS 540.610;
- (2) Each user affected by the proposed transfer has provided written authorization for the transfer and such authorization is on file with the district; and
- (3) On behalf of the district, I affirm to the best of my knowledge the information contained in this application is true and accurate.

_____	_____	_____
District Manager signature	name (print)	date
OR		
 _____	 _____	 _____
Authorized District Representative signature	name (print)	date

Before submitting your application to the Department, be sure you have:

- Answered each question completely.
- Included all the required attachments.
- Included a check payable to the Oregon Water Resources Department for the appropriate amount.

RECEIVED

JUN 14 2021

OWRD

TABLE 1 - PROPOSED PLACE OF USE

Cert. Decree or Permit	POD/ POA #	Priority Date	Use	LEGAL DESCRIPTION					Gov't Lot	Tax Lot	Acres	User Name
				TWP	RNG	SEC	QQ	DLC				
Primary												
74080	1	1926 & 1927	IRR	17	44	22	SWNW		9300	0.80	Davis, Gary	
SUPPLEMENT												
74081	1	1926 & 1927	IRR	17	44	22	SWNW		9300	0.80	Davis, Gary	
SUPPLEMENT												
S-54916		1983	IRR	17	44	22	SWNW		9300	0.80	Davis, Gary	

RECEIVED

JUN 14 2021

OWRD

TABLE 1 - AUTHORIZED PLACE OF USE

Cert. Decree or Permit	POD/ POA #	Priority Date	Use	LEGAL DESCRIPTION							Acres	User Name
				TWP	RNG	SEC	QQ	DLC	Gov't Lot	Tax Lot		
Primary												
74080	1	1926 & 1927	IRR	17	44	22	SEW			9300	0.80	Davis, Gary
SUPPLEMENT												
74081	1	1931 & 1945	IRR	17	44	22	SEW			9300	0.80	Davis, Gary
SUPPLEMENT												
SUPPLEMENT												

FROM

TO

T	R	S	QQ	Acres Available	T	R	S	QQ	Acres Available