

JUN 11 2021



Oregon Water Resources Department
725 Summer Street NE, Suite A
Salem, Oregon 97301
(503) 986-0900
www.wrd.state.or.us

Request for Assignment

If the Department determines that the application is incomplete, fees have not been paid, or the required documents are not acceptable, the application and all fees submitted will be returned to the applicant.

If for multiple rights, a separate form and fee for each right will be required.

I, William McAllister
(Name of Current Holder of Record)

(Mailing Address) (City) (State) (Zip) (Phone #)

- hereby assign all my interest in and to the entire application/permit/transfer/limited license/groundwater statement;
hereby assign all my interest in and to a portion of application/permit/transfer/limited license/groundwater statement;
hereby assign a portion of my interest in and to the entire application/permit/transfer/limited license/groundwater statement;

Application # ; Permit # ; Transfer # 8080 ;

Limited License # ; Groundwater Statement # ;

as filed in the office of the Water Resources Director, to:

FDD - LLC Attn: Michael Miliucci

(Name of New Owner)
16797 130th Avenue Clackamas, Oregon, 97017 (503) 758-2500
(Mailing Address) (City) (State) (Zip) (Phone #)

Note: If there are other owners of the property described in the application, permit, transfer order, limited license, or groundwater statement, you must provide a list of all other owners' names and mailing addresses and attach it to this form.

I hereby certify that I have notified all other owners of the property described in this application, permit, transfer order, limited license, or groundwater statement of this Request of Assignment.

Witness my hand this 19 day of April, 2021

Signature of Current Holder of Record William McAllister

Failure to provide any of the required information will result in the return of your application.

This certifies assignment and record change at Oregon Water Resources Department effective 8:00 a.m. on date of receipt at Salem, Oregon. Fee receipt # 135405 For Director by Mary Bjork, Program Analyst in Water Rights Division.

The completed "Request for Assignment" form must be submitted to the Department along with the recording fee of \$100.

Part Assign - Approve
MSB 6-24-2021

RECEIVED

JUN 11 2021

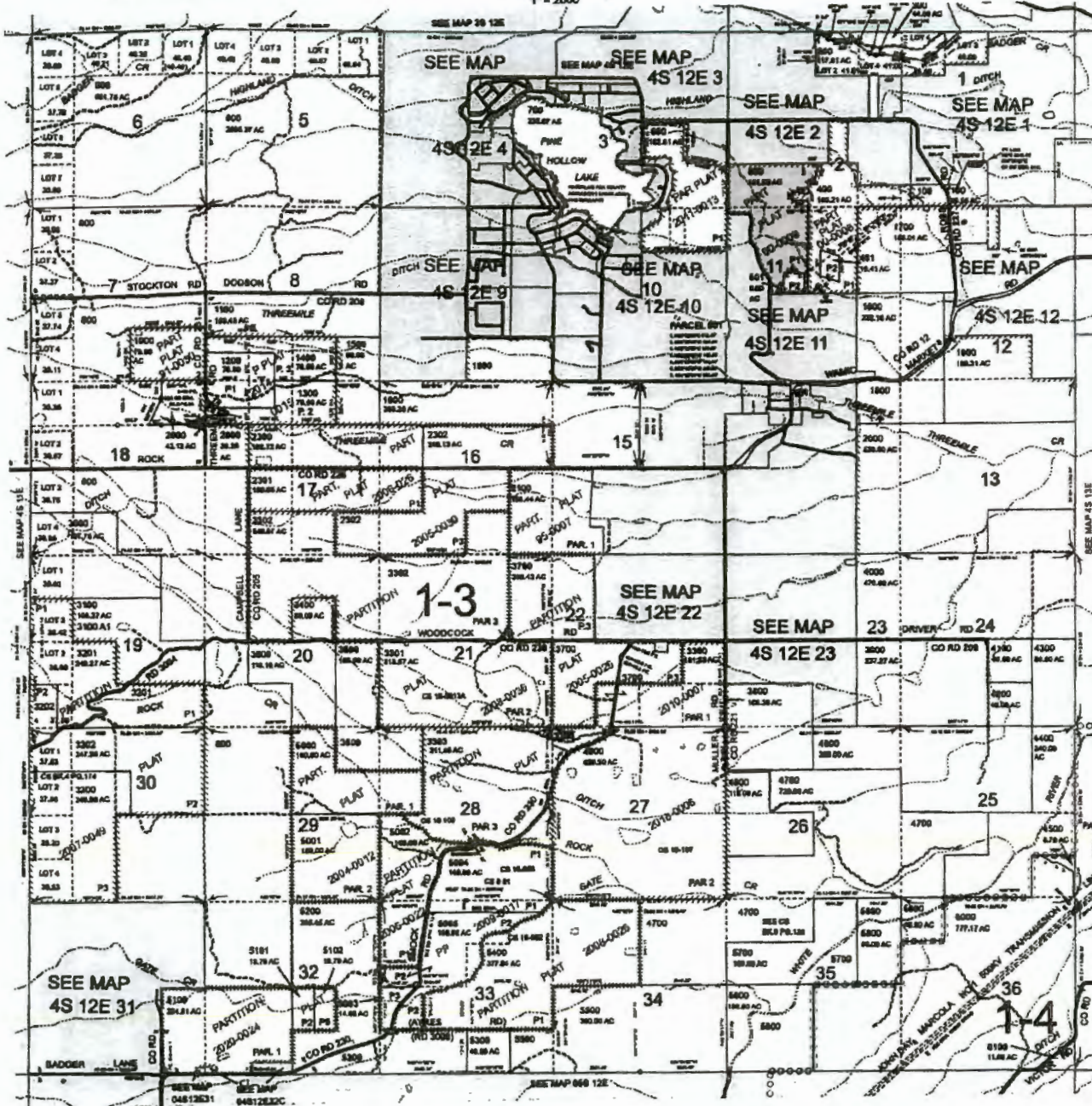
OWRD

THIS MAP WAS PREPARED FOR ASSESSMENT PURPOSE ONLY



T.4S. R.12E. W.M.
Wasco County
1" = 2000'

04S12E



CANCELLED

- 3300
- 3400
- 3500
- 3600
- 3700
- 3800
- 3900
- 4000
- 4100
- 4200
- 4300
- 4400
- 4500
- 4600
- 4700
- 4800
- 4900
- 5000
- 5100
- 5200
- 5300
- 5400
- 5500
- 5600
- 5700
- 5800
- 5900
- 6000
- 6100
- 6200
- 6300
- 6400
- 6500
- 6600
- 6700
- 6800
- 6900
- 7000
- 7100
- 7200
- 7300
- 7400
- 7500
- 7600
- 7700
- 7800
- 7900
- 8000
- 8100
- 8200
- 8300
- 8400
- 8500
- 8600
- 8700
- 8800
- 8900
- 9000
- 9100
- 9200
- 9300
- 9400
- 9500
- 9600
- 9700
- 9800
- 9900
- 10000



PRINTED ON
Date: 12/29/2020

04S12E

RECEIVED

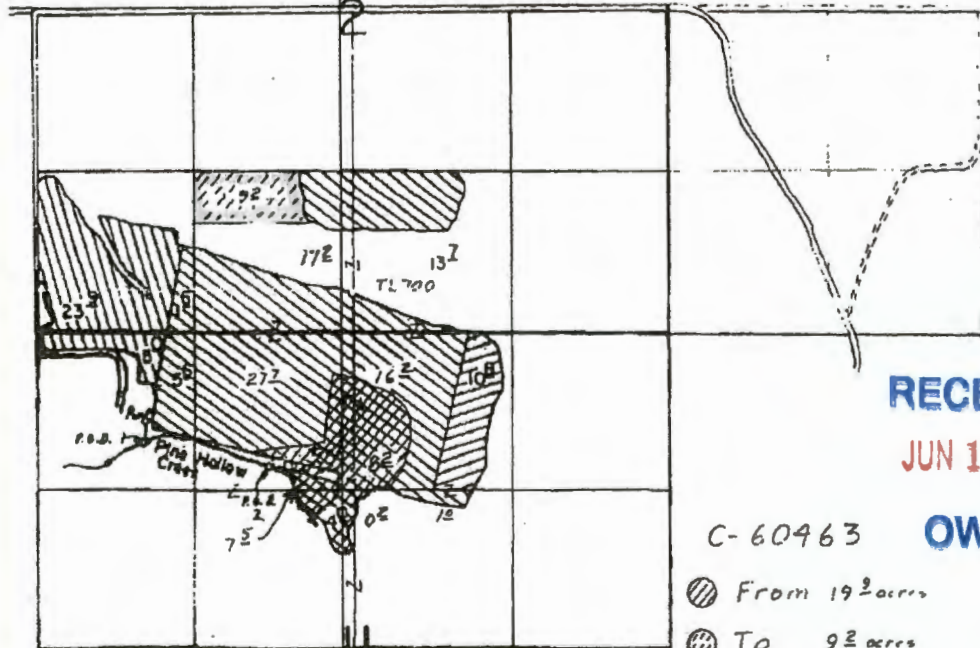
RECEIVED

T.4 S., R. 12 E., W. M.

SEP 08 1998
WATER RESOURCES DEPT.
SALEM, OREGON






MAY - 7 1998

WATER RESOURCES DEPT.
SALEM, OREGON



Scale 1" = 1320'

P.O.D. 1 Loc.: 940' S. & 900' E.
P.O.D. 2 Loc.: 1140' S. & 1910' E.
Both from NW Cor. Sec. 11.

-  From 192 acres
-  To 92 acres
-  P.O.D. 1 Supplemental, from Pine Hollow Crk.
-  P.O.D. 2 Supplemental, from Pine Hollow Crk.
-  P.O.D. 2 Primary, from Pine Hollow Crk.

RECEIVED


JUN 11 2021

OWRD

C-60463

Transfer Application Map
for
William R. McAilister

T-8080



Sheet 4 of 5

This map is for the purpose of locating a water right only and has no intent to provide legal dimensions or the location of property lines.

ESTES SURVEYS
 6253 Sunnyview Rd. NE 60382 Arnold Rd.
 Salem, OR 97305 Bend, OR 97702
 (503) 585-7593 (503) 382-7391



Oregon Water Resources Department
 725 Summer Street NE, Suite A
 Salem, Oregon 97301
 (503) 986-0900
 www.wrd.state.or.us

Request for Assignment

If the Department determines that the application is incomplete, fees have not been paid, or the required documents are not acceptable, the application and all fees submitted will be returned to the applicant.

If for multiple rights, a separate form and fee for each right will be required.

I, William McAllister
 (Name of Current Holder of Record)

(Mailing Address) _____ (City) (State) (Zip) (Phone #)

- hereby assign all my interest in and to the entire application/permit/transfer/limited license/groundwater statement; (example, sold all the land authorized under the right)
- hereby assign all my interest in and to a portion of application/permit/transfer/limited license/groundwater statement; (*You must include a map showing the portion of the application/permit/transfer order/limited license/groundwater statement to be assigned.* Example, sold a portion of the land authorized under the right)
- hereby assign a portion of my interest in and to the entire application/permit/transfer/limited license/groundwater statement; (example, adding an additional person)

Application # _____; Permit # _____; Transfer # 8080;
 Limited License # _____; Groundwater Statement # _____;

as filed in the office of the Water Resources Director, to:

FDD - LLC Attn: Michael Miliucci
 (Name of New Owner)
16797 130th Avenue Clackamas, Oregon, 97017 (503) 758-2500
 (Mailing Address) (City) (State) (Zip) (Phone #)

Note: If there are other owners of the property described in the application, permit, transfer order, limited license, or groundwater statement, you must provide a list of all other owners' names and mailing addresses and attach it to this form. Write the initials (first letters) of your first and last names at the spot indicated below _____.


_____ I hereby certify that I have notified all other owners of the property described in this application, permit, transfer order, limited license, or groundwater statement of this Request of Assignment.

Witness my hand this _____ day of _____, 20_____.
 (Day) (Month) (Year)

Signature of Current Holder of Record _____

Failure to provide any of the required information will result in the return of your application.

DO NOT WRITE IN THIS BOX



The completed "Request for Assignment" form *must* be submitted to the Department along with the recording fee of \$100.

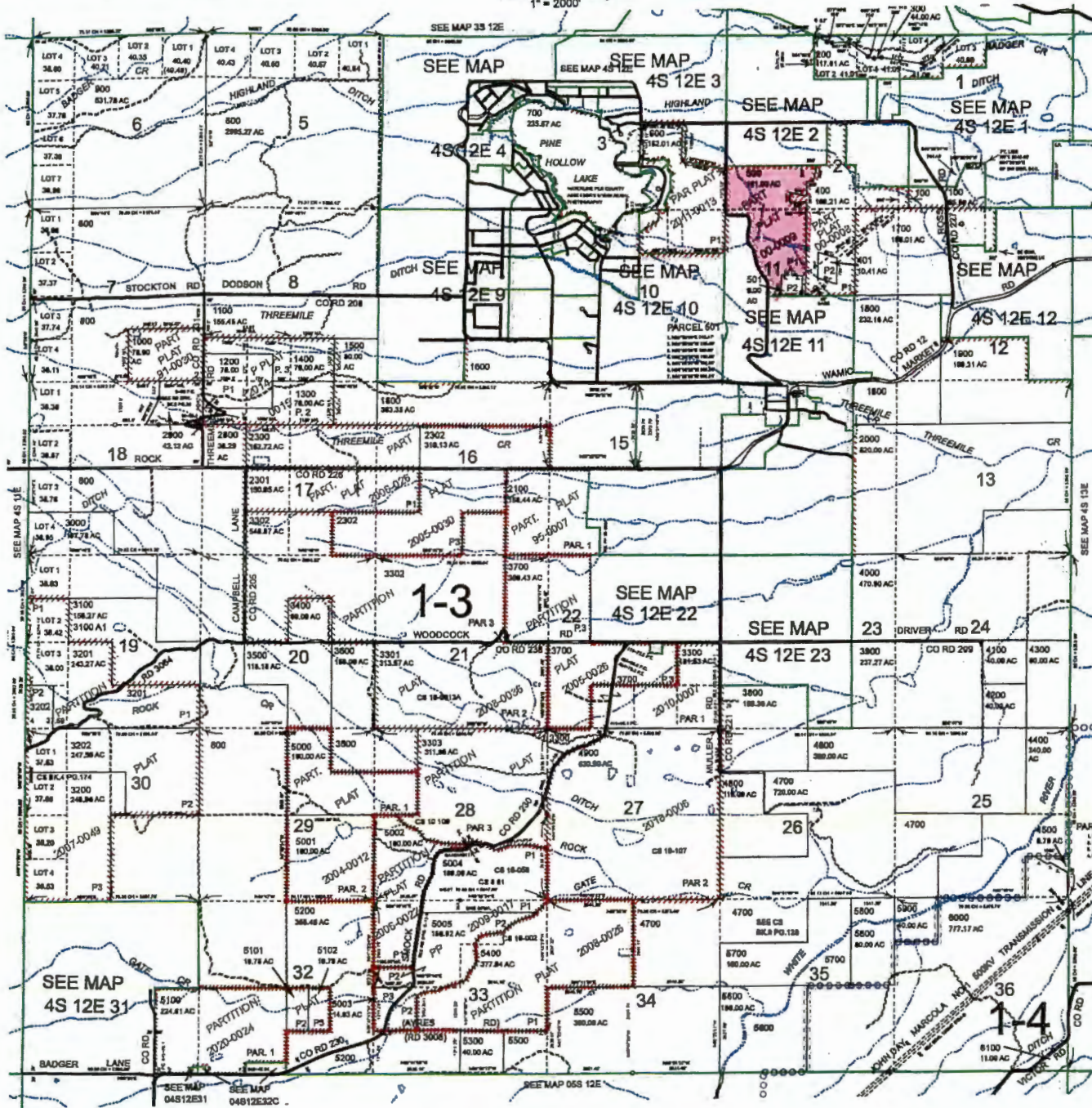
RECEIVED
APR 07 2021
OWRD

THIS MAP WAS PREPARED FOR ASSESSMENT PURPOSE ONLY



T.4S. R.12E. W.M.
Wasco County
1" = 2000'

04S12E



- CANCELLED
- 3300
- 3300
- 700
- 1000
- 1100
- 1200
- 1300
- 1400
- 1500
- 1600
- 1800
- 1800
- 2000
- 2100
- 2200
- 2800
- 2900
- 3000
- 3100
- 3400
- 3500
- 3700
- 3800
- 3900
- 4000
- 401
- 4100
- 4200
- 4300
- 4500
- 4600
- 4800
- 500
- 5000
- 5001
- 501
- 5100
- 5300
- 5500
- 600
- 6100
- 800
- 800
- 800
- 2302
- 3202
- 3201
- 3260
- 3600
- 3352
- 3351
- 5000
- 4900
- 5800
- 4700
- 5800
- 5700
- 5600
- 8000
- 4400
- 700
- 900
- 400
- 6400
- 1700
- 5002
- 3301
- 800A1
- 2200
- 2400
- 2500
- 2600
- 2700
- 1000

RECEIVED
APR 07 2021
OWRD



PRINTED ON
Date: 12/30/2020

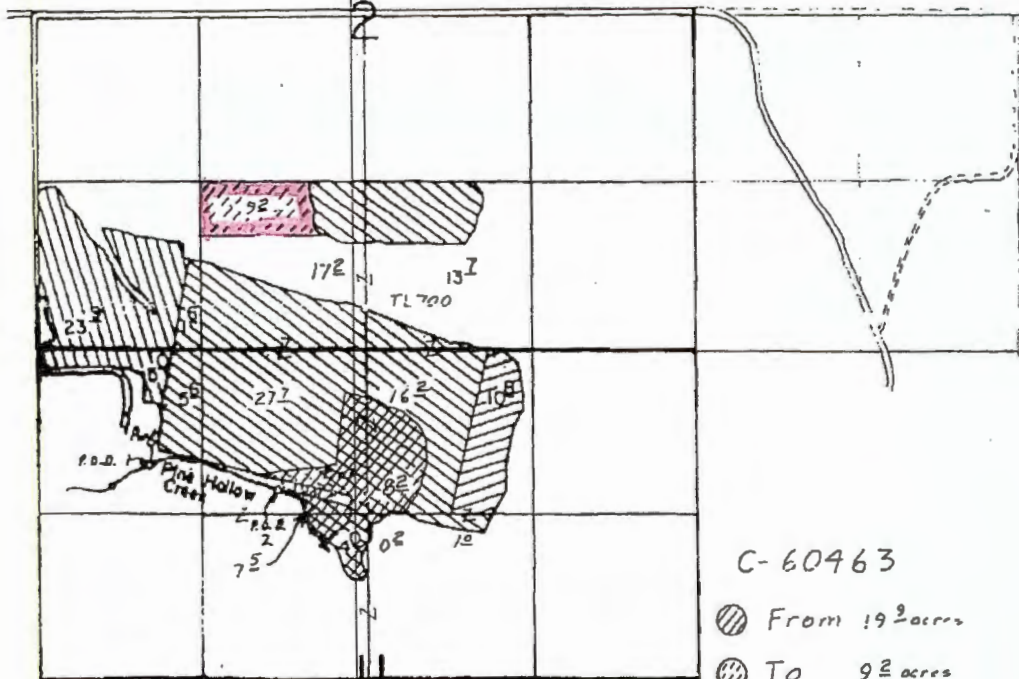
04S12E

RECEIVED

RECEIVED

T.4 S., R.12 E., W.M.
SEP 08 1998
WATER RESOURCES DEPT.
SALEM, OREGON

MAY - 7 1998
WATER RESOURCES DEPT.
SALEM, OREGON



Scale 1"=1320'

P.O.D. 1 Loc.: 940' S. & 900' E.
P.O.D. 2 Loc.: 1140' S. & 1910' E.
Both from NW Cor. Sec. 11.

C-60463

From 192 acres

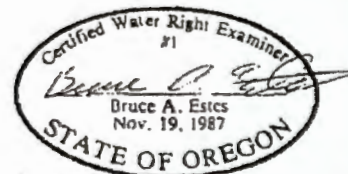
To 92 acres

- P.O.D. 1 Supplemental, from Pine Hollow Crk.
- P.O.D. 2 Supplemental, from Pine Hollow Crk.
- P.O.D. 2 Primary, from Pine Hollow Crk.

Remain in Place

Transfer Application Map
for
William R. McAllister

T-8080



RECEIVED
APR 07 2021
OWRD

This map is for the purpose of locating a water right only and has no intent to provide legal dimensions or the location of property lines.

Sheet 4 of 5

ESTES SURVEYS
 6293 Sunnyview Rd. NE 60382 Arnold Rd.
 Salem, OR 97305 Bend, OR 97702
 (503) 585-7593 (503) 382-7391



Oregon Water Resources Department
 725 Summer Street NE, Suite A
 Salem, Oregon 97301
 (503) 986-0900
 www.wrd.state.or.us

Request for Assignment

If the Department determines that the application is incomplete, fees have not been paid, or the required documents are not acceptable, the application and all fees submitted will be returned to the applicant.

If for multiple rights, a separate form and fee for each right will be required.

I, William McAllister

(Name of Current Holder of Record)

(Mailing Address)

(City) (State) (Zip) (Phone #)

- hereby assign all my interest in and to the entire application/permit/transfer/limited license/groundwater statement; (example, sold all the land authorized under the right)
- hereby assign all my interest in and to a portion of application/permit/transfer/limited license/groundwater statement; (You must include a map showing the portion of the application/permit/transfer order/limited license/groundwater statement to be assigned. Example, sold a portion of the land authorized under the right)
- hereby assign a portion of my interest in and to the entire application/permit/transfer/limited license/groundwater statement; (example, adding an additional person)

Application # _____; Permit # _____; Transfer # 8080;

Limited License # _____; Groundwater Statement # _____;

as filed in the office of the Water Resources Director, to:

William Long

(Name of New Owner)

10840 NW La Cassel Crest Lane

Portland, Oregon, 97235

(Mailing Address)

(City) (State) (Zip) (Phone #)

Note: If there are other owners of the property described in the application, permit, transfer order, limited license, or groundwater statement, you must provide a list of all other owners' names and mailing addresses and attach it to this form. Write the initials (first letters) of your first and last names at the spot indicated below _____.

_____ I hereby certify that I have notified all other owners of the property described in this application, permit, transfer order, limited license, or groundwater statement of this Request of Assignment.

Witness my hand this 19 day of April, 2021.
 (Day) (Month) (Year)

Signature of Current Holder of Record

William McAllister

Failure to provide any of the required information will result in the return of your application.

This certifies assignment and record change at Oregon Water Resources Department effective 8:00 a.m. on date of receipt at Salem, Oregon.
 Fee receipt # 135586
 For Director by Mary Bjork, Program Analyst in Water Rights Division. M B: -

The completed "Request for Assignment" form *must* be submitted to the Department along with the recording fee of \$100.

RECEIVED

JUN 21 2021

OWRD


Last updated: September 18, 2017

Request for Assignment

WR

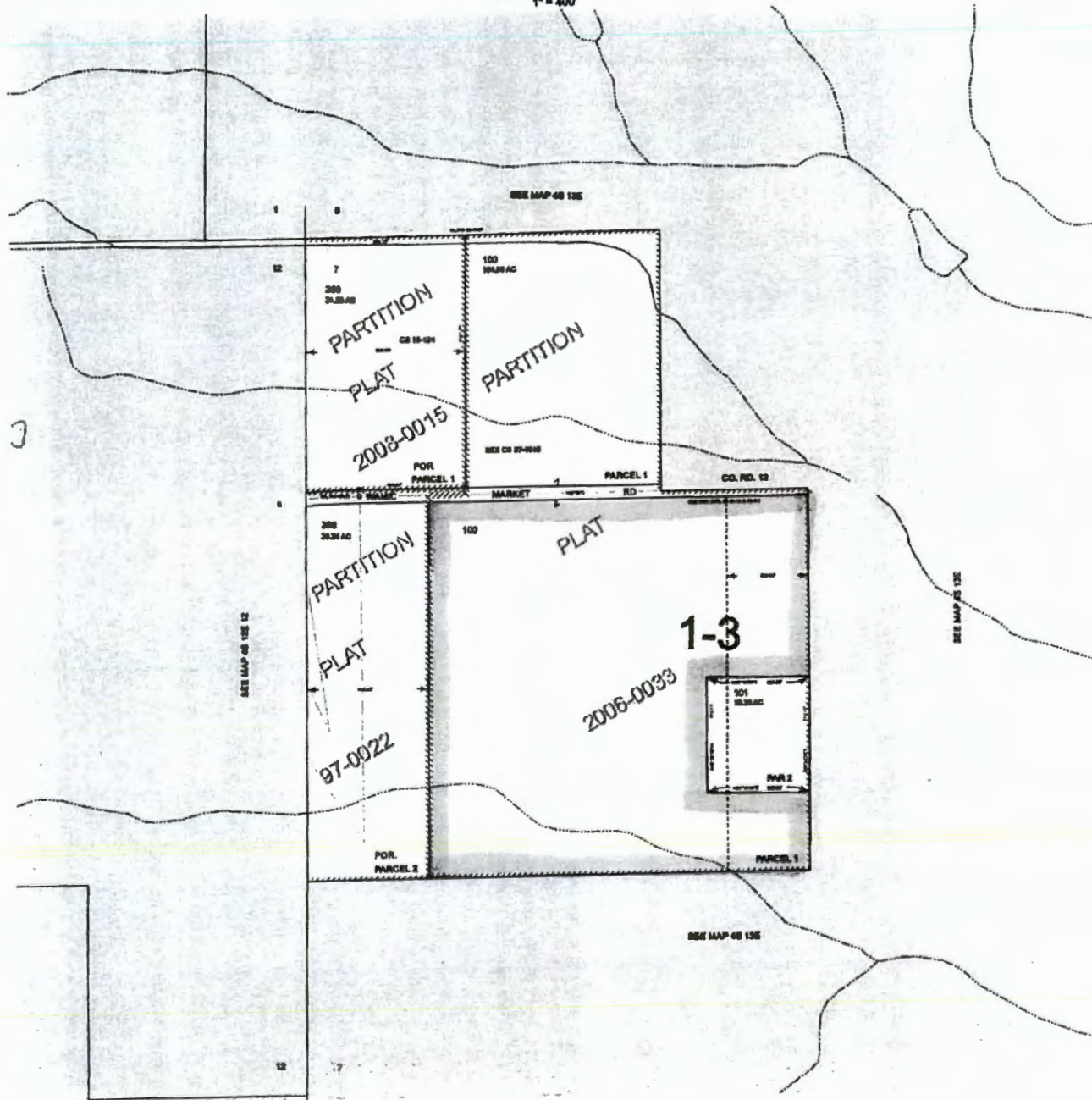
Part Assign - Approve 1202-42-9 1188 6-24-2021

THIS MAP WAS PREPARED FOR ASSESSMENT PURPOSE ONLY



SECTION 7 T.4S. R.13E. W.M.
WASCO COUNTY
1" = 400'

04S13E07



RECEIVED
JUN 21 2021
OWRD

04S13E07

TOWNSHIP 4 SOUTH, RANGE 13 EAST, W. 1/4

RECEIVED

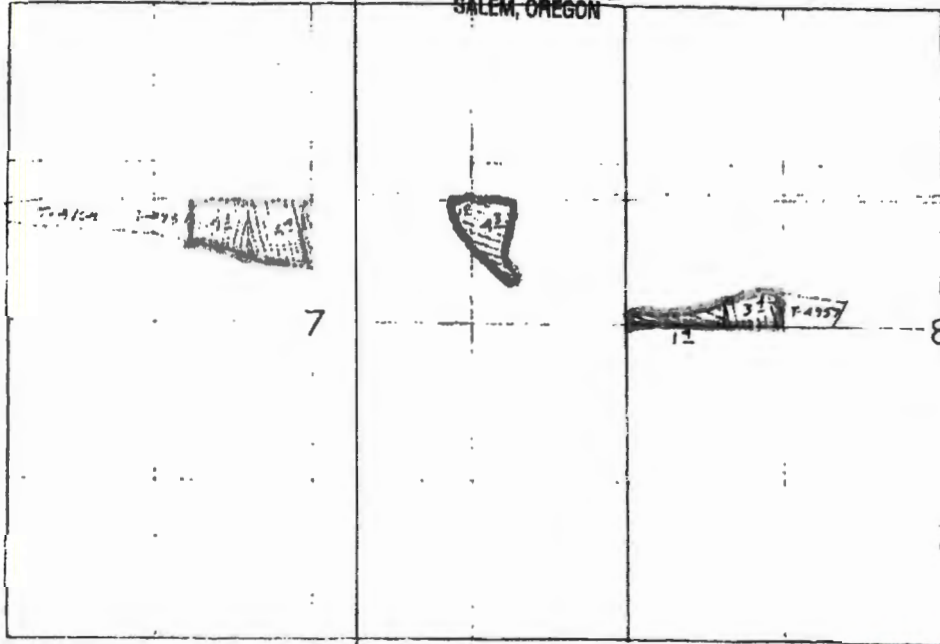
MAY - 7 1998

RECEIVED

SEP 08 1998

WATER RESOURCES DEPT.
SALEM, OREGON

WATER RESOURCES DEPT.
SALEM, OREGON



Scale 1" = 1320'

TO:

- ⊗ Primary C-46366; Supp C-46368, C-51486 & C-51487
- ⊗ Primary C-46531; Supp C-46368, C-51486 & C-51487
- ⊗ Primary C-46368; Supp C-51486 & C-51487


RECEIVED

JUN 21 2021

OWRD

Division Application Map
for
William R. McAllister

T-8080



Sheet 5 of 5

This map is for the purpose of locating a water right only and has no intent to provide legal dimensions or the location of property lines.

ESTES SURVEYS

609 Sunnyview Rd. NE 60382 Arnold Rd.
Essex, OR 97305 Bend, OR 97702
(503) 585-7593 (503) 382-7391



Oregon Water Resources Department
 725 Summer Street NE, Suite A
 Salem, Oregon 97301
 (503) 986-0900
 www.wrd.state.or.us

Request for Assignment

If the Department determines that the application is incomplete, fees have not been paid, or the required documents are not acceptable, the application and all fees submitted will be returned to the applicant.

If for multiple rights, a separate form and fee for each right will be required.

I, William McAllister
 (Name of Current Holder of Record)

(Mailing Address) _____ (City) (State) (Zip) (Phone #)

- hereby assign all my interest in and to the entire application/permit/transfer/limited license/groundwater statement; (example, sold all the land authorized under the right)
- hereby assign all my interest in and to a portion of application/permit/transfer/limited license/groundwater statement; (*You must include a map showing the portion of the application/permit/transfer order/limited license/groundwater statement to be assigned.* Example, sold a portion of the land authorized under the right)
- hereby assign a portion of my interest in and to the entire application/permit/transfer/limited license/groundwater statement; (example, adding an additional person)

Application # _____; Permit # _____; Transfer # 8080 _____;
 Limited License # _____; Groundwater Statement # _____;

as filed in the office of the Water Resources Director, to:

William Long

(Name of New Owner)
10840 NW La Cassel Crest Lane Portland, Oregon, 97235
 (Mailing Address) (City) (State) (Zip) (Phone #)

Note: If there are other owners of the property described in the application, permit, transfer order, limited license, or groundwater statement, you must provide a list of all other owners' names and mailing addresses and attach it to this form. Write the initials (first letters) of your first and last names at the spot indicated below _____.

_____ I hereby certify that I have notified all other owners of the property described in this application, permit, transfer order, limited license, or groundwater statement of this Request of Assignment.

Witness my hand this _____ day of _____, 20_____.
 (Day) (Month) (Year)

Signature of Current Holder of Record _____

Failure to provide any of the required information will result in the return of your application.

DO NOT WRITE IN THIS BOX



The completed "Request for Assignment" form *must* be submitted to the Department along with the recording fee of \$100.

RECEIVED
APR 07 2021
OWRD



Oregon Water Resources Department
 725 Summer Street NE, Suite A
 Salem, Oregon 97301
 (503) 986-0900
 www.wrd.state.or.us

Request for Assignment

RECEIVED

JUN 04 2021

OWRD

If the Department determines that the application is incomplete, fees have not been paid, or the required documents are not acceptable, the application and all fees submitted will be returned to the applicant.

If for multiple rights, a separate form and fee for each right will be required.

I, William McAllister

(Name of Current Holder of Record)

(Mailing Address)

(City) (State) (Zip) (Phone #)

- hereby assign all my interest in and to the entire application/permit/transfer/limited license/groundwater statement; (example, sold all the land authorized under the right)
- hereby assign all my interest in and to a portion of application/permit/transfer/limited license/groundwater statement; (You must include a map showing the portion of the application/permit/transfer order/limited license/groundwater statement to be assigned. Example, sold a portion of the land authorized under the right)
- hereby assign a portion of my interest in and to the entire application/permit/transfer/limited license/groundwater statement; (example, adding an additional person)

Application # _____; Permit # _____; Transfer # 8080;

Limited License # _____; Groundwater Statement # _____;

as filed in the office of the Water Resources Director, to:

Barlow View LLC Attn: James Miller

(Name of New Owner)

11805 SW Lynnfield Lane

Portland, Oregon, 97235 (503) 703-644

(Mailing Address)

(City) (State) (Zip) (Phone #)

Note: If there are other owners of the property described in the application, permit, transfer order, limited license, or groundwater statement, you must provide a list of all other owners' names and mailing addresses and attach it to this form. Write the initials (first letters) of your first and last names at the spot indicated below _____.

_____ I hereby certify that I have notified all other owners of the property described in this application, permit, transfer order, limited license, or groundwater statement of this Request of Assignment.

Witness my hand this 19 day of April, 2021.
 (Day) (Month) (Year)

Signature of Current Holder of Record William McAllister

Failure to provide any of the required information will result in the return of your application.

This certifies assignment and record change at Oregon Water Resources Department effective 8:00 a.m. on date of receipt at Salem, Oregon.
 Fee receipt # 135456
 For Director by Mary Bjork, Program Analyst in Water Rights Division. M B j

The completed "Request for Assignment" form *must* be submitted to the Department along with the recording fee of \$100.

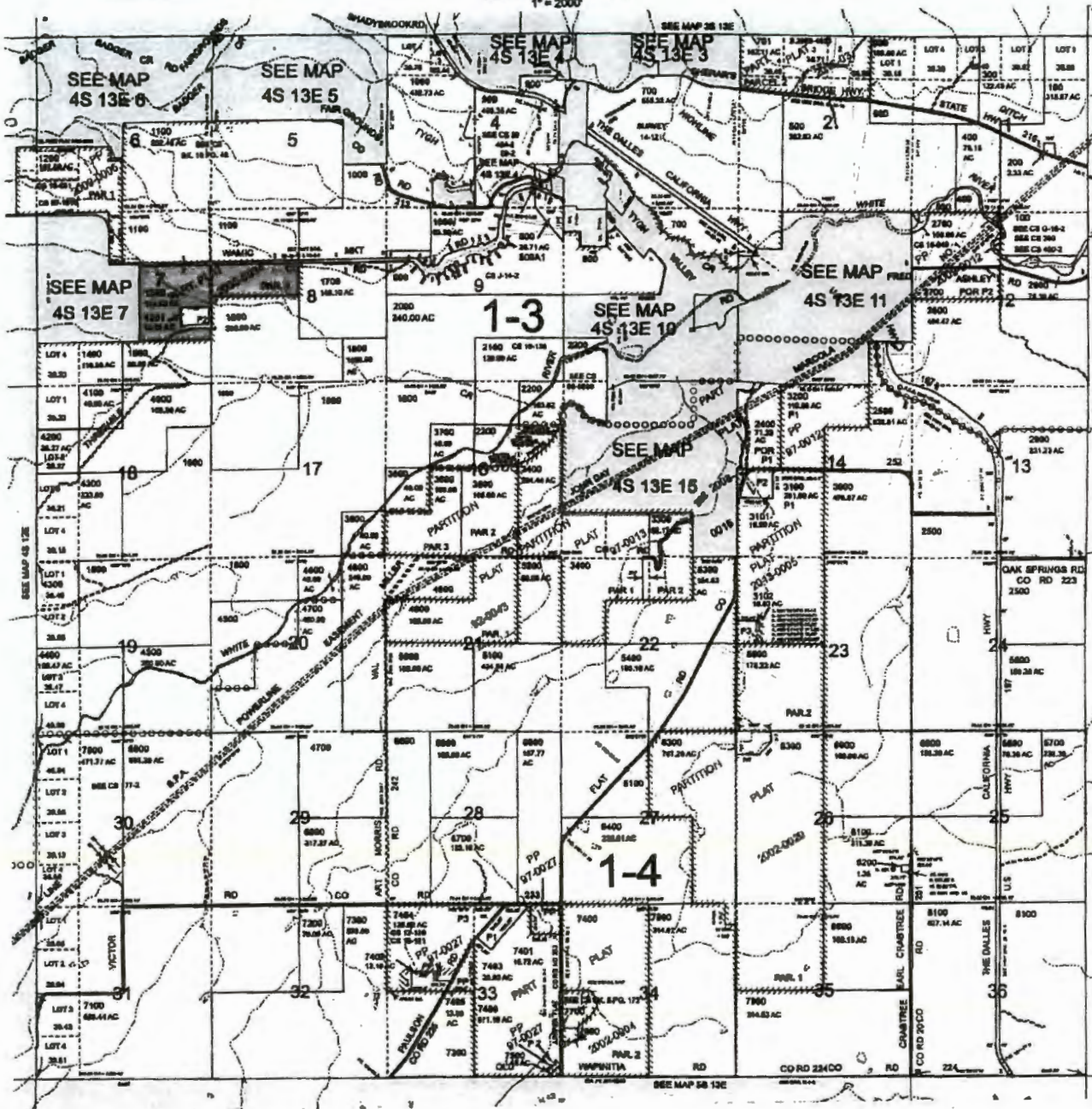
Part Assign - Approve
 NBS 4-24-2021

THIS MAP WAS PREPARED FOR
ASSESSMENT PURPOSE ONLY

0 400 800 1200 Feet
1" = 2000'

T.4S. R.13E. W.M.
WASCO COUNTY
1" = 2000'

04S13E



CANCELLED
2000

RECEIVED

JUN 04 2021

OWRD

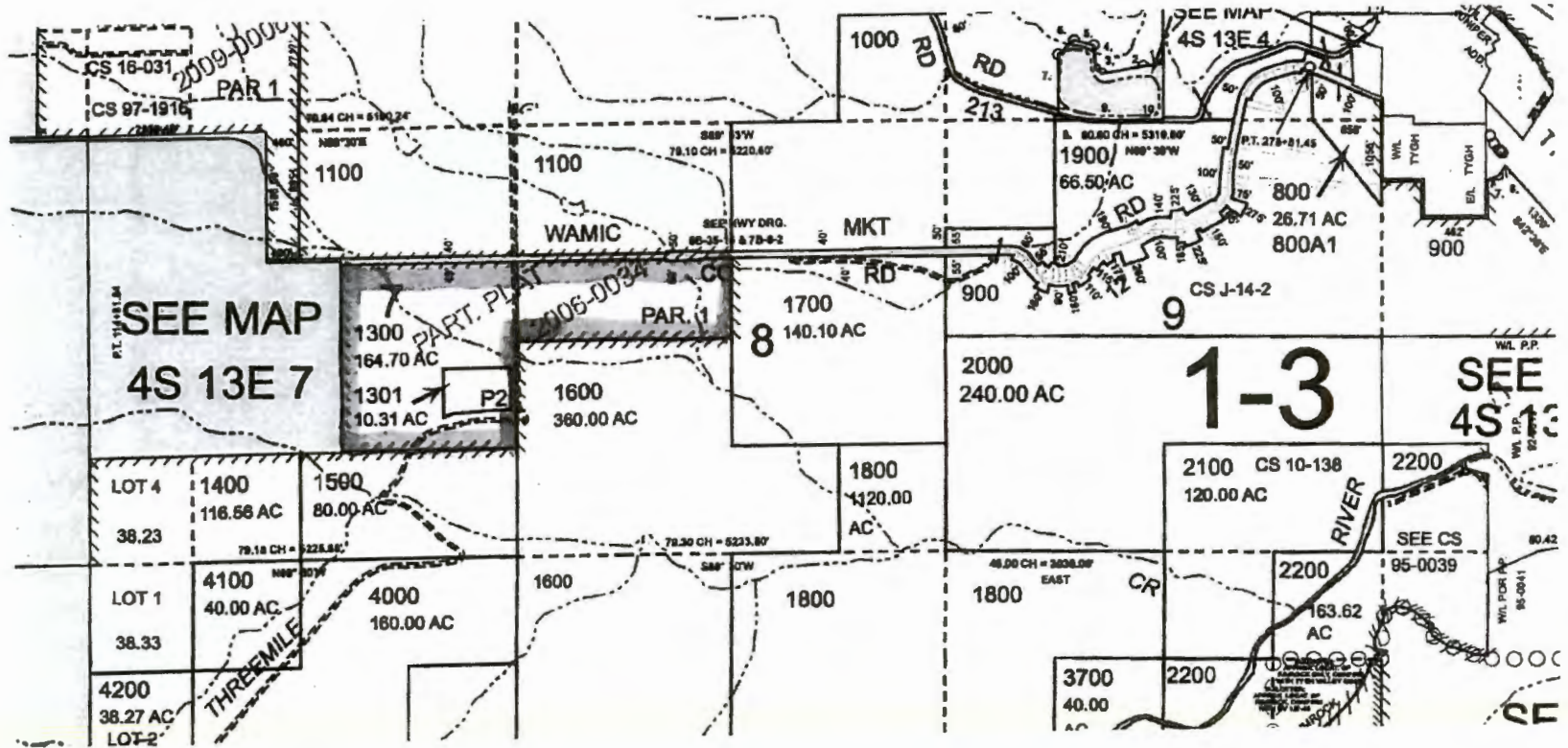
04S13E

RECEIVED

JUN 04 2021

OWRD

4S 13E



TOWNSHIP 4 SOUTH, RANGE 13 EAST, W. 1/4

RECEIVED


MAY - 7 1998

RECEIVED

SEP 08 1998

WATER RESOURCES DEPT.
SALEM, OREGON

WATER RESOURCES DEPT.
SALEM, OREGON



Scale 1" = 1320'

TO:

- ⊗ Primary C-46530; Supp C-46560, C-51486 & C-51487
- ⊗ Primary C-46531; Supp C-46368, C-51486 & C-51487
- ⊗ Primary C-46368; Supp C-51486 & C-51487

Application for
for
William R. McAllister

T-8080



Sheet 5 of 5

This map is for the purpose of locating a water right only and has no intent to provide legal dimensions or the location of property lines.

ESTES SURVEYS
 526 Sunnyview Rd. NE 60382 Arnold Rd.
 Salem, OR 97305 Bend, OR 97702
 (503) 585-7593 (503) 382-7391

RECEIVED
JUN 04 2021
OWRD



Oregon Water Resources Department
 725 Summer Street NE, Suite A
 Salem, Oregon 97301
 (503) 986-0900
 www.wrd.state.or.us

Request for Assignment

If the Department determines that the application is incomplete, fees have not been paid, or the required documents are not acceptable, the application and all fees submitted will be returned to the applicant.

If for multiple rights, a separate form and fee for each right will be required.

I, William McAllister
 (Name of Current Holder of Record)

(Mailing Address) _____ (City) (State) (Zip) (Phone #)

- hereby assign all my interest in and to the entire application/permit/transfer/limited license/groundwater statement; (example, sold all the land authorized under the right)
- hereby assign all my interest in and to a portion of application/permit/transfer/limited license/groundwater statement; (*You must include a map showing the portion of the application/permit/transfer order/limited license/groundwater statement to be assigned.* Example, sold a portion of the land authorized under the right)
- hereby assign a portion of my interest in and to the entire application/permit/transfer/limited license/groundwater statement; (example, adding an additional person)

Application # _____; Permit # _____; Transfer # 8080;
 Limited License # _____; Groundwater Statement # _____;

as filed in the office of the Water Resources Director, to:

Barlow View LLC Attn: James Miller

(Name of New Owner)
11805 SW Lynnfield Lane Portland, Oregon, 97235 (503) 703-644
 (Mailing Address) (City) (State) (Zip) (Phone #)

Note: If there are other owners of the property described in the application, permit, transfer order, limited license, or groundwater statement, you must provide a list of all other owners' names and mailing addresses and attach it to this form. Write the initials (first letters) of your first and last names at the spot indicated below _____.


_____ I hereby certify that I have notified all other owners of the property described in this application, permit, transfer order, limited license, or groundwater statement of this Request of Assignment.

Witness my hand this _____ day of _____, 20____.
 (Day) (Month) (Year)

Signature of Current Holder of Record _____

Failure to provide any of the required information will result in the return of your application.

DO NOT WRITE IN THIS BOX



The completed "Request for Assignment" form *must* be submitted to the Department along with the recording fee of \$100.

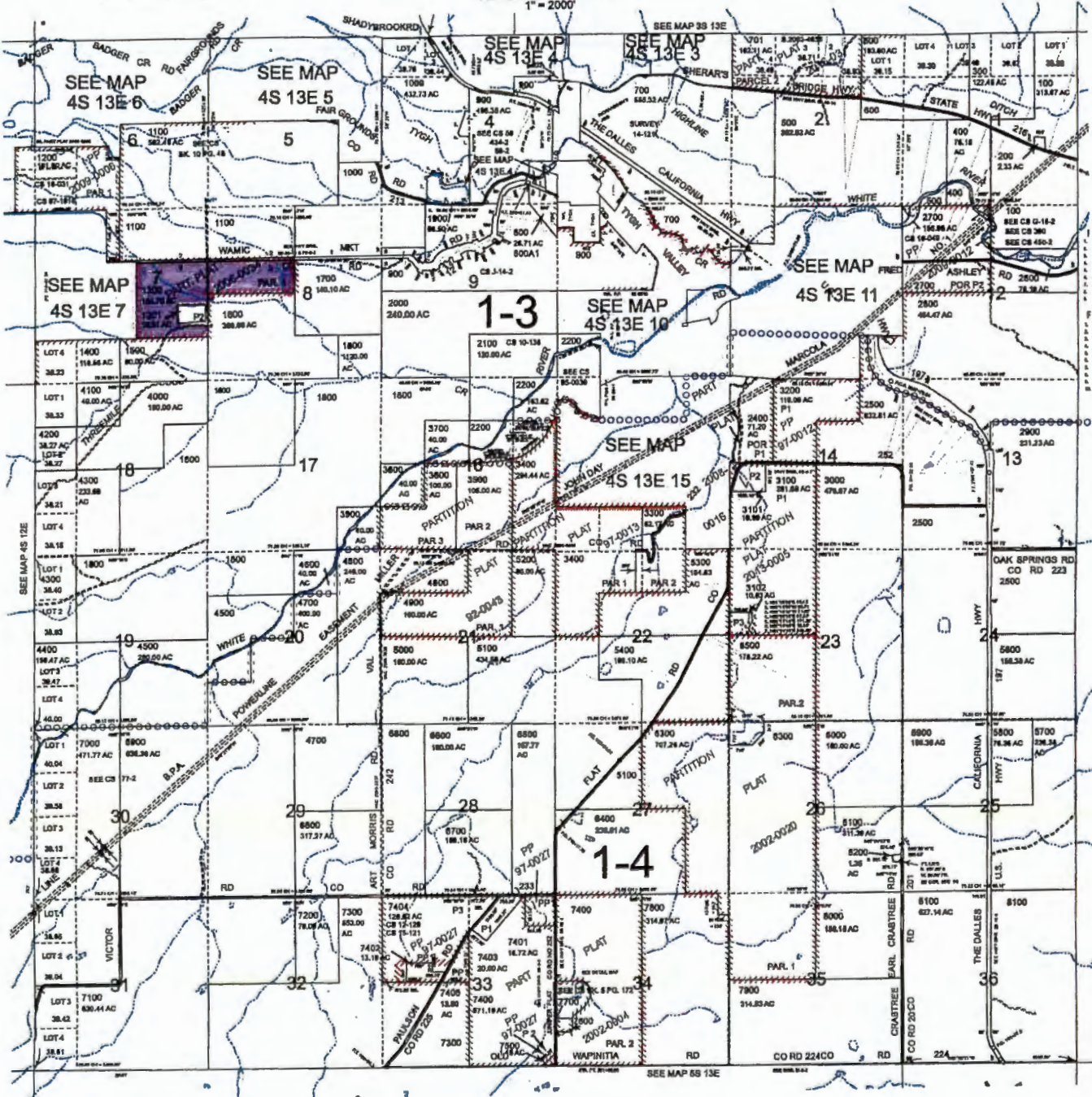
RECEIVED
 APR 07 2021
 OWRD

THIS MAP WAS PREPARED FOR ASSESSMENT PURPOSE ONLY



T.4S. R.13E. W.M. WASCO COUNTY 1" = 2000'

04S13E



CANCELLED 2300

RECEIVED
APR 07 2021
OWRD

04S13E

TOWNSHIP 4 SOUTH, RANGE 13 EAST, W. 1/4

RECEIVED

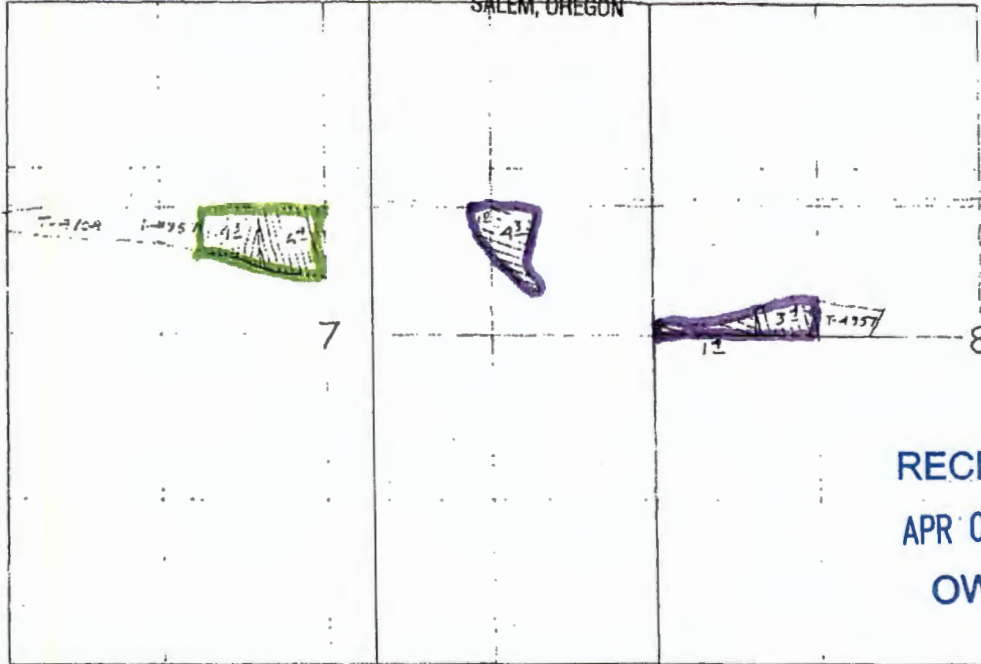
MAY - 7 1998

RECEIVED

SEP 08 1998

WATER RESOURCES DEPT.
SALEM, OREGON

WATER RESOURCES DEPT.
SALEM, OREGON



Scale 1" = 1320'

RECEIVED

APR 07 2021


OWRD

TO:

- ① Primary C-46530; Supp C-46568, C-51486 & C-51487
- ② Primary C-46531; Supp C-46368, C-51486 & C-51487
- ③ Primary C-46368; Supp C-51486 & C-51487

Transfer Application Map
for
William R. McAnister

T-8080



Sheet 5 of 5

This map is for the purpose of locating a water right only and has no intent to provide legal dimensions or the location of property lines.

ESTES SURVEYS

5250 Sunnyview Rd. NE 60382 Arnold Rd.
Estes, OR 97305 Bend, OR 97702
(503) 585-7593 (503) 382-7391