

**Application for Water Right
Temporary or Drought Temporary Transfer
Part 1 of 5 – Minimum Requirements Checklist**



Oregon Water Resources Department
725 Summer Street NE, Suite A
Salem, Oregon 97301-1266
(503) 986-0900
www.oregon.gov/OWRD

This temporary transfer application will be returned if Parts 1 through 5 and all required attachments are not completed and included.
For questions, please call (503) 986-0900, and ask for Transfer Section.

FOR ALL TEMPORARY TRANSFER APPLICATIONS

RECEIVED
JUL 19 2021
OWRD
SALEM, OREGON

Check all items included with this application. (N/A = Not Applicable)

- Part 1 – Completed Minimum Requirements Checklist.
- Part 2 – Completed Temporary Transfer Application Map Checklist.
- Part 3 – Application Fee, payable by check to the Oregon Water Resources Department, and completed Fee Worksheet, page 3. Try the online fee calculator at: http://apps.wrd.state.or.us/apps/misc/wrd_fee_calculator.
- Part 4 – Completed Applicant Information and Signature.
- Part 5 – Information about Transferred Water Rights: **How many water rights are to be transferred? One** List them here: **Certificate 28727**
Please include a separate Part 5 for each water right. (See instructions on page 6)
- N/A For standard Temporary Transfer (one to five years) **Begin Year:** ____ **End Year:** ____.
- N/A Temporary Drought Transfer (Only in counties where the Governor has declared drought)

Attachments:

- Completed Temporary Transfer Application Map.
- Completed Evidence of Use Affidavit and supporting documentation.
- Current recorded deed for the land **from** which the authorized place of use is temporarily being moved.
- N/A Affidavit(s) of Consent from Landowner(s) (if the applicant does not own the land upon which the water right is located.)
- N/A Supplemental Form D – For water rights served by or issued in the name of a district. Complete when the temporary transfer applicant is not the district.
- N/A Oregon Water Resources Department’s Land Use Information Form with approval and signature from each local land use authority in which water is to be diverted, conveyed, and/or used. Not required if water is to be diverted, conveyed, and/or used only on federal lands or if **all** of the following apply: a) a change in place of use only, b) no structural changes, c) the use of water is for irrigation only, and d) the use is located within an irrigation district or an exclusive farm use zone.
- N/A Water Well Report/Well Log for changes in point(s) of appropriation (well(s)) or additional point(s) of appropriation (if necessary to convey water to the proposed place of use).

(For Staff Use Only)
WE ARE RETURNING YOUR APPLICATION FOR THE FOLLOWING REASON(S):

___ Application fee not enclosed/insufficient ___ Map not included or incomplete
 ___ Land Use Form not enclosed or incomplete
 ___ Additional signature(s) required ___ Part ____ is incomplete
 Other/Explanation _____
 Staff: _____ Phone: _____ Date: ____/____/____

Part 2 of 5 – Temporary Transfer Application Map Checklist

Your temporary transfer application will be returned if any of the map requirements listed below are not met.

CLERK
SALEM, OREGON

Please be sure that the temporary transfer application map you submit includes all the required items and matches the existing water right map. Check all boxes that apply.

- N/A If **more than three** water rights are involved, separate maps are needed for each water right.
- Permanent quality printed with dark ink on good quality paper.
- The size of the map can be 8½ x 11 inches, 8½ x 14 inches, 11 x 17 inches, or up to 30 x 30 inches. For 30 x 30 inch maps, one extra copy is required.
- A north arrow, a legend, and scale.
- The scale of the map must be: 1 inch = 400 feet, 1 inch = 1,320 feet; the scale of the Final Proof/Claim of Beneficial Use Map (the map used when the permit was certificated); the scale of the county assessor map if the scale is not smaller than 1 inch = 1,320 feet; or a scale that has been pre-approved by the Department.
- Township, Range, Section, ¼ ¼, DLC, Government Lot, and other recognized public land survey lines.
- Tax lot boundaries (property lines) are required. Tax lot numbers are recommended.
- Major physical features including rivers and creeks showing direction of flow, lakes and reservoirs, roads, and railroads.
- Major water delivery system features from the point(s) of diversion/appropriation such as main pipelines, canals, and ditches.
- Existing place of use that includes separate hachuring for each water right, priority date, and use including number of acres in each quarter-quarter section, government lot, or in each quarter-quarter section as projected within government lots, donation land claims, or other recognized public land survey subdivisions. If less than the entirety of the water right is being changed, a separate hachuring is needed for lands left unchanged.
- N/A Proposed temporary place of use that includes separate hachuring for each water right, priority date, and use including number of acres in each quarter-quarter section, government lot, or in each quarter-quarter section as projected within government lots, donation land claims, or other recognized public land survey subdivisions.
- Existing point(s) of diversion or well(s) with distance and bearing or coordinates from a recognized survey corner. This information can be found in your water right certificate or permit.
- N/A If you are proposing a change in point(s) of diversion or well(s) to convey water to the new temporary place of use, show the proposed location and label it clearly with distance and bearing or coordinates. If GPS coordinates are used, latitude-longitude coordinates may be expressed as either degrees-minutes-seconds with at least one digit after the decimal (example – 42°32'15.5") or degrees-decimal with five or more digits after the decimal (example – 42.53764°).

Part 4 of 5 – Applicant Information and Signature

Applicant Information

APPLICANT/BUSINESS NAME J. G. Simpson, Inc c/o Fee Stubblefield		PHONE NO. (503) 730-7880	ADDITIONAL CONTACT NO. 541-215-5482
ADDRESS 401 NE Evan Street			FAX NO.
CITY McMinnville	STATE OR	ZIP 97128	E-MAIL fstubblefield@thespringsliving.com
BY PROVIDING AN E-MAIL ADDRESS, CONSENT IS GIVEN TO RECEIVE ALL CORRESPONDENCE FROM THE DEPARTMENT ELECTRONICALLY. COPIES OF THE FINAL ORDER DOCUMENTS WILL ALSO BE MAILED.			

Agent Information – The agent is authorized to represent the applicant in all matters relating to this application.

AGENT/BUSINESS NAME William Porfily		PHONE NO. (541) 561-7259	ADDITIONAL CONTACT NO.
ADDRESS P.O. Box 643			FAX NO.
CITY Stanfield,	STATE OR	ZIP 97875	E-MAIL wporfily@gmail.com
BY PROVIDING AN E-MAIL ADDRESS, CONSENT IS GIVEN TO RECEIVE ALL CORRESPONDENCE FROM THE DEPARTMENT ELECTRONICALLY. COPIES OF THE FINAL ORDER DOCUMENTS WILL ALSO BE MAILED.			

Explain in your own words what you propose to accomplish with this transfer application and why:

Because of the draught conditions (lack of spring Rains) we have crops that require additional water.

If you need additional space, continue on a separate piece of paper and attach to the application as "Attachment 1".

I (we) affirm that the information contained in this application is true and accurate.

Fee Stubblefield

Applicant signature

Fee Stubblefield

Print Name (and Title if applicable)

Date

7/13/2021

Applicant signature

Print Name (and Title if applicable)

Date

Is the applicant the sole owner of the land on which the water right, or portion thereof, proposed for transfer is located? Yes No

If NO, include signatures of all landowners (and mailing and/or e-mail addresses if different than the applicant's) or attach affidavits of consent from all landowners or individuals/entities (and mailing and/or e-mail addresses) to which the water right(s) has been conveyed.


RECEIVED
JUL 19 2021
OWRD
SALEM, OREGON

Check here if any of the water rights proposed for transfer are or will be located within or served by an irrigation or other water district. (NOTE: If this box is checked, you must complete and attach Supplemental Form D.)

DISTRICT NAME N/A	ADDRESS	
CITY	STATE	ZIP

Check here if water for any of the rights supplied under a water service agreement or other contract for stored water with a federal agency or other entity.

ENTITY NAME N/A	ADDRESS	
CITY	STATE	ZIP



To meet State Land Use Consistency Requirements, you must list all local governments (each county, city, municipal corporation, or tribal government) within whose jurisdiction water will be diverted, conveyed and/or used.

ENTITY NAME Umatilla County	ADDRESS 216 S.E. 4th	
CITY Pendleton,	STATE OR	ZIP 97801

ENTITY NAME	ADDRESS	
CITY	STATE	ZIP

RECEIVED

JUL 19 2021

**OWRD
SALEM, OREGON**

INSTRUCTIONS for editing the Application Form

To add lines to tables within the forms or to copy and paste additional Part 5 pages, please **save the application form to your computer**. Unlock the document by using one of the following instructions for your Microsoft Word software version:

Microsoft Word 2003

Unlock the document by one of the following:

- Using the **Tools** menu => click **Unprotect Document**;

OR

- Using the **Forms** toolbar => click on the **Protect/Unprotect** icon.

To relock the document to enable the checkboxes to work, you will need to:

- Using the **Tools** menu => click **Protect Document**;

OR

- Using the **Forms** toolbar => click on the **Protect/Unprotect** icon.

Microsoft Word 2007

- Unlock the document by clicking the **Review** tab, then click **Protect Document**, then click **Stop Protect**
- To relock the document, click **Editing Restrictions**, then click **Allow Only This Type of Editing**, select **Filling In Forms** from the drop-down menu, then check **Yes, Start Enforcing Protection**.

Microsoft Word 2010

- Unlock the document by clicking the **Review** tab; toggle the **Restrict Editing icon** at the upper right, then click **Stop Protect** at the bottom right. Then uncheck the “**Allow only this type of editing in the document: Filling in forms**” in the “Editing restrictions” section on the right-hand list of options.
- To relock the document, check the **Editing Restrictions/Allow Only This Type of Editing/Filling In Forms** box from the drop-down menu, then check **Yes, Start Enforcing Protection**. You do not need to assign a password for the editing restrictions.

Other Alternatives:

- Photocopy pages or tables in Part 5, ~~mark through~~ any non-applicable information, insert/attach photocopied pages to document in the appropriate location, and manually amend page numbers as necessary (e.g. Page 5 6 of 9 10).
- You may refer to additional attachments that you may include, such as separately produced tables or spreadsheets to convey large numbers of rows of place of use listings, owner/property parcels, etc. You may contact the Department at 503-986-0900 and ask for Transfer Staff if you have questions.

Once the application has been unlocked, you may:

- add rows to tables using the Table tools, and
- select and copy the pages of Part 5 and paste as many additional sets of Part 5 pages as needed at the end of the application.

After editing, re-lock the document to enable checkboxes to work.

RECEIVED

JUL 19 2021

OWRD
SALEM, OREGON

Part 5 of 5 – Water Right Information

Please use a separate Part 5 for each water right being changed. See instructions on page 6, to copy and paste additional Part 5s, or to add rows to tables within the form.

Water Right Certificate # 28727

Description of Water Delivery System

System capacity: _____ cubic feet per second (cfs) **OR**
450 gpm gallons per minute (gpm)

Describe the current water delivery system or the system that was in place at some time within the last five years. Include information on the pumps, canals, pipelines, and sprinklers used to divert, convey, and apply the water at the authorized place of use. A 15 hp submersible pump supply's irrigation water into a 900 ft 5 inch mainline that delivered water to 2-1100 ft 3 inch lateral hand lines.

Table 1. Location of Authorized and Proposed Point(s) of Diversion (POD) or Appropriation (POA)
 (Note: If the POD/POA name is not specified on the certificate, assign it a name or number here.)

POD/POA Name or Number	Is this POD/POA Authorized on the Certificate or is it Proposed?	If POA, OWRD Well Log ID# (or Well ID Tag # L-___)	Twp		Rng		Sec	¼ ¼		Tax Lot, DLC or Gov't Lot	Measured Distances (from a recognized survey corner)
Umat 331	<input checked="" type="checkbox"/> Authorized <input type="checkbox"/> Proposed	Umat 331	1	N	32	E	28	NW	NW	7500	1180 ft S & 1430 ft W from N1/4 Con Sec. 28
Umat 56683	<input type="checkbox"/> Authorized <input checked="" type="checkbox"/> Proposed	Umat 56683	1	N	32	E	28	NE	NW	7500	1120 ft S & 2475 ft E from NW Con Sec. 28
	<input type="checkbox"/> Authorized <input type="checkbox"/> Proposed										
	<input type="checkbox"/> Authorized <input type="checkbox"/> Proposed										

Check all type(s) of temporary change(s) proposed below (change "CODES" are provided in parentheses):

- Place of Use (POU)
- Point of Diversion (POD)
- Additional Point of Diversion (APOD)
- Appropriation/Well (POA)
- Additional Point of Appropriation (APOA)

RECEIVED

JUL 19 2021

OWRD
SALEM, OREGON

Will all of the proposed changes affect the entire water right?

- Yes Complete only the Proposed ("to" lands) section of Table 2 on the next page. Use the "CODES" listed above to describe the proposed changes.
- No Complete all of Table 2 to describe the portion of the water right to be changed.

Please use and attach additional pages of Table 2 as needed.
See page 6 for instructions.

Do you have questions about how to fill-out the tables?
Contact the Department at 503-986-0900 and ask for Transfer Staff.

Table 2. Description of Temporary Changes to Water Right Certificate # 28727

List only the part of the right that will be changed. For the acreage in each ¼ ¼, list the change proposed. If more than one change, specify the acreage associated with each change. If more than one POD/POA, specify the acreage associated with each POD/POA.

AUTHORIZED (the "from" or "off" lands) The listing that appears on the Certificate BEFORE PROPOSED CHANGES List only that part or portion of the water right that will be changed.										Proposed Changes (see "CODES" from previous page)	PROPOSED (the "to" or "on" lands) The listing as it would appear AFTER PROPOSED CHANGES are made.												
Twp	Rng	Sec	¼ ¼	Tax Lot	Gvt Lot or DLC	Acres	Type of USE listed on Certificate	POD(s) or POA(s) (name or number from Table 1)	Priority Date		Twp	Rng	Sec	¼ ¼	Tax Lot	Gvt Lot or DLC	Acres	New Type of USE	POD(s)/ POA(s) to be used (from Table 1)	Priority Date			
										POA & POU	1	N	32	E	28	NE	SE	7500		26.8	Suppl Irr	Umat 56683	1-29-1957
										POA & POU	1	N	32	E	28	NW	SE	7500		12.2	Suppl Irr	Umat 56683	1-29-1957
										POA & POU	1	N	32	E	28	SE	SE	7500		32.2	Suppl Irr	Umat 56683	1-29-1957
																			71.2				
TOTAL ACRES										TOTAL ACRES						71.2							

Additional remarks: [We propose the acres described in the table above will become supplemental to acres authorized in Permit G-16610](#)

RECEIVED
JUL 19 2021
OWRD
SALEM, OREGON

For Place of Use Changes

Are there other water right certificates, water use permits or ground water registrations associated with the “from” or the “to” lands? Yes No

If YES, list the certificate, water use permit, or ground water registration numbers: _____

Pursuant to ORS 540.525, any “layered” water use such as an irrigation right that is supplemental to a primary right proposed for temporary transfer can be included in the transfer or remain unused on the authorized place of use. If the primary water right does not revert soon enough to allow use of the supplemental right within five years, the supplemental right shall become subject to cancellation for nonuse under ORS 540.610.

If a change in point(s) of appropriation (well(s)) or additional point(s) of appropriation is necessary to convey the water to the new temporary place of use you must provide:

- Well log(s) for each authorized and proposed well(s) that are clearly labeled and associated with the corresponding well(s) in Table 1 above and on the accompanying application map. (**Tip:** You may search for well logs on the Department’s web page at: http://apps.wrd.state.or.us/apps/gw/well_log/Default.aspx)


AND/OR

- Describe the construction of the authorized and proposed well(s) in Table 3 below for any well that does not have a well log. For a *proposed well(s) not yet constructed or built*, provide “a best estimate” for each requested information element in the table. The Department recommends you consult a licensed well driller, geologist, or certified water right examiner to assist with assembling the information necessary to complete Table 3.

Table 3. Construction of Point(s) of Appropriation

Any well(s) in this listing must be clearly tied to corresponding well(s) described in Table 1 and shown on the accompanying application map. Failure to provide the information will delay the processing of your transfer application until it is received. The information is necessary for the Department to assess whether the proposed well(s) will access the same source aquifer as the authorized point(s) of appropriation (POA). The Department is prohibited by law from approving POA changes that do not access the same source aquifer.

Proposed or Authorized POA Name or Number	Is well already built? (Yes or No)	If an existing well, OWRD Well ID Tag No. L-____	Total well depth	Casing Diameter	Casing Intervals (feet)	Seal depth(s) (intervals)	Perforated or screened intervals (in feet)	Static water level of completed well (in feet)	Source aquifer (sand, gravel, basalt, etc.)	Well - specific rate (cfs or gpm). If less than full rate of water right
Please refer to Well Log Umat 331										
&										
Umat 56683										



RECEIVED
 JUL 19 2021
 OWRD
 SALEM, OREGON

Klamath Basin/County Drought Transfer Applications

Table 4. Klamath Basin/County Well Information (DROUGHT TRANSFER APPLICATIONS ONLY)

Is there currently a flowmeter installed on each of the POAs listed in Table 1 of this application? Yes No*

**Please note that watermaster staff will visit the well to confirm flowmeter presence. Where possible, watermaster staff will take a static water level measurement. Alterations to the well head may be required in order to make the water level measurements.*

For each well, please provide a description of the flowmeter location, the serial number, the current flowmeter reading and the date the reading was taken in the table below.

OWNER'S WELL NAME OR NUMBER.	WELL TAG NUMBER (IF AVAILABLE)	WELL LOG ID (E.G., KLAM 1234)	FLOWMETER SERIAL NUMBER	FLOWMETER READING	FLOWMETER DATE	FLOWMETER LOCATION
Umat 56683		Umat 56683	14-19383	834469	7/6/2021	At the Well 1120 ft S & 2475 ft E from NW Con Sec. 28

RECEIVED

JUL 19 2021

OWRD
SALEM, OREGON

G556
Rec'd 1-29-57

WATER WELL REPORT **UMNT**
STATE OF OREGON **331**

State Well No. **1N/32-28D(1)**
State Permit No.

(1) OWNER:
Name **Edwin Hoeft**
Address **Route 2 Box 108 Pendleton, Oregon**

(2) LOCATION OF WELL:
County **Umatilla** Owner's number, if any _____
1/4 Section **1 N R. 32 E W.M.**
Bearing and distance from section or subdivision corner **1710 1/2 ft.**
S45° 55' E From The N.W. corner of Sec. 28

TYPE OF WORK (check):
New Well Deepening Reconditioning Abandon
If abandonment, describe material and procedure in Item 11.

(4) PROPOSED USE (check):
Residential Industrial Municipal
Irrigation Test Well Other

(5) TYPE OF WELL:
Rotary Driven
Cable Jetted
Dug Bored

(6) CASING INSTALLED: Threaded Welded
" Diam. from _____ ft. to _____ ft. Gage _____
12 " Diam. from **0** ft. to **20** ft. Gage **3/8 wall**
" Diam. from _____ ft. to _____ ft. Gage _____

(7) PERFORATIONS: Perforated? Yes No
Type of perforator used _____
SIZE of perforations in. by in.
perforations from _____ ft. to _____ ft.
perforations from _____ ft. to _____ ft.
perforations from _____ ft. to _____ ft.
perforations from _____ ft. to _____ ft.
perforations from _____ ft. to _____ ft.

SCREENS: Well screen installed Yes No
Manufacturer's Name _____
Type _____ Model No. _____
Diam. _____ Slot size _____ Set from _____ ft. to _____ ft.
Diam. _____ Slot size _____ Set from _____ ft. to _____ ft.

CONSTRUCTION:
Well gravel packed? Yes No Size of gravel: _____
Gravel placed from _____ ft. to _____ ft.
Was a surface seal provided? Yes No To what depth? **20** ft.
Material used in seal— **cement**
Did any strata contain unusable water? Yes No
Type of water? _____ Depth of strata _____
Method of sealing strata off _____

(10) WATER LEVELS:
Static level **flowing** ft. below land surface Date **11/20/56**
Artesian pressure _____ lbs. per square inch Date _____
Log Accepted by: _____
[Signed] _____ Date _____, 19____
(Owner)

(11) WELL TESTS: Drawdown is amount water level is lowered below static level
Was a pump test made? Yes No If yes, by whom? **Driller**
Yield: 600 gal./min. with 200 ft. drawdown after 6 hrs.
" 500 " " 123 " "
" 400 " " 54 " "

Bailer test gal./min. with _____ ft. drawdown after _____ hrs.
Artesian flow **30** g.p.m. Date **11/20/56**
Temperature of water **66** Was a chemical analysis made? Yes No

(12) WELL LOG: Diameter of well **329' of 10"**
Depth drilled **583** ft. Depth of completed well **583** ft.
Formation: Describe by color, character, size of material and structure, and show thickness of aquifers and the kind and nature of the material in each stratum penetrated, with at least one entry for each change of formation.

MATERIAL	FROM	TO
Sandy soil & silt	0	12
Sand & gravel (surface water)	12	14
Broken brown basalt	14	18
Hard grey basalt	18	48
Broken brown basalt	48	54
Brown basalt	54	60
Black basalt	60	81
Grey basalt	81	100
Broken brown basalt	100	110
Red brown basalt (water bearing)	110	120
Brown basalt	120	132
Grey basalt	132	173
Red brown basalt	173	182
Black basalt	182	250
Grey basalt	260	340
Broken rock & mud	340	350
Grey basalt	350	365
Hard brown basalt	365	370
Black basalt	370	394
Brown basalt & clay	394	405
Black basalt	405	440
Grey basalt	440	445
Brown basalt	445	460
Grey basalt	460	513
Brown basalt (water bearing)	513	525
Black basalt	525	540
Grey basalt	540	552
Black basalt	552	560
Grey basalt	560	572

Work started **8/8/56** 19____ Completed **11/20/56** 19____
(13) BUMP: **Broken red & brown basalt** 572 575
Hard brown basalt (water bearing) 575 583
Manufacturer's Name _____ H.P. _____
Type: _____

Well Driller's Statement:
This well was drilled under my jurisdiction and this report is true to the best of my knowledge and belief.
NAME **D. K. Smith** (Person, firm, or corporation) (Type or print)
Address **1013 N. Clinton**
Driller's well number _____
[Signed] **D. K. Smith** (Well Driller)
License No. **204** Date **11/24**, 19____

RECEIVED
JUL 19 2021
OWRD
SALEM, OREGON

(USE ADDITIONAL SHEETS IF NECESSARY)

STATE OF OREGON

WATER SUPPLY WELL REPORT

(as required by ORS 537.765 & OAR 690-205-0210)

10-12-2010

WELL LABEL # L 100129

START CARD # 1009378

(1) LAND OWNER Owner Well I.D. _____

First Name JOE Last Name TALBOT
Company
Address 714 NW DESPAIN
City PENDLETON State OR Zip 97801

(2) TYPE OF WORK [X] New Well [] Deepening [] Conversion [] Alteration (repair/recondition) [] Abandonment

(3) DRILL METHOD [X] Rotary Air [X] Rotary Mud [] Cable [] Auger [] Cable Mud [] Reverse Rotary [] Other

(4) PROPOSED USE [] Domestic [X] Irrigation [] Community [] Industrial/ Commercial [] Livestock [] Dewatering [] Thermal [] Injection [] Other

(5) BORE HOLE CONSTRUCTION Special Standard [] (Attach copy) Depth of Completed Well 912.00 ft.

Table with columns: Dia, From, To, Material, SEAL From, To, Amt, sacks/lbs

How was seal placed: Method [] A [] B [X] C [X] D [] E [] Other

Backfill placed from _____ ft. to _____ ft. Material _____
Filter pack from _____ ft. to _____ ft. Material _____ Size _____
Explosives used: [] Yes Type _____ Amount _____

(6) CASING/LINER table with columns: Casing, Liner, Dia, From, To, Gauge, Stl, Plstc, Wld, Thrd

(7) PERFORATIONS/SCREENS Perforations Method _____ Screens Type _____ Material _____

Table with columns: Perf/S creen, Casing/ Liner, Screen Dia, From, To, Scrn/slot width, Slot length, # of slots, Tele/ pipe size

(8) WELL TESTS: Minimum testing time is 1 hour [X] Pump [] Bailer [] Air [] Flowing Artesian

Table with columns: Yield gal/min, Drawdown, Drill stem/Pump depth, Duration (hr)

Temperature 60 °F Lab analysis [] Yes By _____
Water quality concerns? [] Yes (describe below)
From To Description Amount Units

(9) LOCATION OF WELL (legal description)

County _____ Twp 1.00 N/S Range 32.00 E/W WM
Sec 28 1/4 of the 1/4 Tax Lot 7500
Tax Map Number _____ Lot _____
Lat _____ " or _____ DMS or DD
Long _____ " or _____ DMS or DD
[] Street address of well [X] Nearest address

1 MILE WEST OF SPARKS STATION RD AND HOEFT RD INTERSECTION - PILOT ROC

(10) STATIC WATER LEVEL table with columns: Date, SWL(psi), SWL(ft)

WATER BEARING ZONES table with columns: SWL Date, From, To, Est Flow, SWL(psi), SWL(ft)

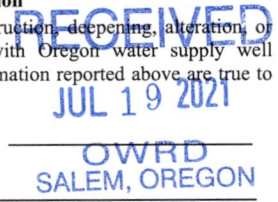
(11) WELL LOG Ground Elevation _____

Table with columns: Material, From, To

Date Started 02-04-2010 Completed 09-21-2010

(unbonded) Water Well Constructor Certification
I certify that the work I performed on the construction, deepening, alteration, or abandonment of this well is in compliance with Oregon water supply well construction standards. Materials used and information reported above are true to the best of my knowledge and belief.
License Number _____ Date _____
Electronically Filed
Signed _____

(bonded) Water Well Constructor Certification
I accept responsibility for the construction, deepening, alteration, or abandonment work performed on this well during the construction dates reported above. All work performed during this time is in compliance with Oregon water supply well construction standards. This report is true to the best of my knowledge and belief.
License Number 1881 Date 10-12-2010
Electronically Filed
Signed GARRY I. ZOLLMAN (E-filed)
Contact Info (optional) _____





GALLONS PER MINUTE

8 3 4 4 6 9

GALLONS X 10

HEMET, CALIFORNIA
MCCROMETER

RECEIVED
JUL 19 2021
OWRD
SALEM, OREGON

MECROMETER

3255 W STEVENSON AVE, HEMET, CA 92545 USA

PH (951) 652-4611 • <http://www.mecrometer.com>


Item Number: MT103

Serial Number: 14-19388

Pipe O.D.:

383

Pipe I.D.: 2.988



DANGER

RECEIVED


JUL 19 2021

OWRD
SALEM, OREGON

REMOVE

WARRANTY DEED

State of Oregon
County of Umatilla



Instrument received
and recorded on
12/31/2020 01:40:11 PM

in the record of instrument
code type DE

Instrument number 2020-7130396
\$126.00

Office of County Records

John Churchill
Records Officer P7

Grantors Name: Joseph Robert Talbot, JR.

Grantees Name: J.G. Simpson, Inc., an Oregon corporation

After recording return to:
O'HANLON LAW OFFICES, LLC
PO Box 628
Pendleton OR 97801

Until a change is requested, all tax statements shall be sent to the following address:

J.G. Simpson, Inc.
401 N.E. Evans St.
McMinnville, OR 97128

RECEIVED
JUL 19 2021
OWRD
SALEM, OREGON

Joseph Robert Talbot, JR., Grantor, conveys and warrants to J.G. Simpson, Inc., an Oregon corporation, Grantee, the following described real property free of encumbrances except as specifically set forth herein.

See Exhibit A attached which is hereby referred to and made a part hereof subject to the exceptions shown on Exhibit B which is hereby referred to and made a part hereof.

The true consideration for this conveyance is \$4,261,202.00

"BEFORE SIGNING OR ACCEPTING THIS INSTRUMENT, THE PERSON TRANSFERRING FEE TITLE SHOULD INQUIRE ABOUT THE PERSON'S RIGHTS, IF ANY, UNDER ORS 195.300, 195.301 AND 195.305 TO 195.336 AND SECTIONS 5 TO 11, CHAPTER 424, OREGON LAWS 2007, SECTIONS 2 TO 9 AND 17, CHAPTER 855, OREGON LAWS 2009, AND SECTIONS 2 TO 7, CHAPTER 8, OREGON LAWS 2010. THIS INSTRUMENT DOES NOT ALLOW USE OF THE PROPERTY DESCRIBED IN THIS INSTRUMENT IN VIOLATION OF APPLICABLE LAND USE LAWS AND REGULATIONS. BEFORE SIGNING OR ACCEPTING THIS INSTRUMENT, THE PERSON ACQUIRING FEE TITLE TO THE PROPERTY SHOULD CHECK WITH THE APPROPRIATE CITY OR COUNTY PLANNING DEPARTMENT TO VERIFY THAT THE UNIT OF LAND BEING TRANSFERRED IS A LAWFULLY ESTABLISHED LOT OR PARCEL, AS DEFINED IN ORS 92.010 OR 215.010, TO VERIFY THE APPROVED USES OF THE LOT OR PARCEL, TO DETERMINE ANY LIMITS ON LAWSUITS AGAINST FARMING OR FOREST

PIONEER TITLE CO. 99462-1
109 SW COURT, PEND. OR 97801

WARRANTY DEED

Grantors Name: Joseph Robert Talbot, JR.

Grantees Name: J.G. Simpson, Inc., an Oregon corporation

After recording return to:
O'HANLON LAW OFFICES, LLC
 PO Box 628
 Pendleton OR 97801

Until a change is requested, all tax statements shall be sent to the following address:

J.G. Simpson, Inc.
 401 N.E. Evans St.
 McMinnville, OR 97128

RECEIVED
 JUL 19 2021
 OWRD
 SALEM, OREGON

Joseph Robert Talbot, JR., Grantor, conveys and warrants to J.G. Simpson, Inc., an Oregon corporation, Grantee, the following described real property free of encumbrances except as specifically set forth herein.

See Exhibit A attached which is hereby referred to and made a part hereof subject to the exceptions shown on Exhibit B which is hereby referred to and made a part hereof.

The true consideration for this conveyance is \$4,261,202.00

"BEFORE SIGNING OR ACCEPTING THIS INSTRUMENT, THE PERSON TRANSFERRING FEE TITLE SHOULD INQUIRE ABOUT THE PERSON'S RIGHTS, IF ANY, UNDER ORS 195.300, 195.301 AND 195.305 TO 195.336 AND SECTIONS 5 TO 11, CHAPTER 424, OREGON LAWS 2007, SECTIONS 2 TO 9 AND 17, CHAPTER 855, OREGON LAWS 2009, AND SECTIONS 2 TO 7, CHAPTER 8, OREGON LAWS 2010. THIS INSTRUMENT DOES NOT ALLOW USE OF THE PROPERTY DESCRIBED IN THIS INSTRUMENT IN VIOLATION OF APPLICABLE LAND USE LAWS AND REGULATIONS. BEFORE SIGNING OR ACCEPTING THIS INSTRUMENT, THE PERSON ACQUIRING FEE TITLE TO THE PROPERTY SHOULD CHECK WITH THE APPROPRIATE CITY OR COUNTY PLANNING DEPARTMENT TO VERIFY THAT THE UNIT OF LAND BEING TRANSFERRED IS A LAWFULLY ESTABLISHED LOT OR PARCEL, AS DEFINED IN ORS 92.010 OR 215.010, TO VERIFY THE APPROVED USES OF THE LOT OR PARCEL, TO DETERMINE ANY LIMITS ON LAWSUITS AGAINST FARMING OR FOREST

1 - Warranty Deed

PIONEER TITLE CO. 994621
 109 SW COURT, PEND. OR 97801

NEIGHBORING PROPERTY OWNERS, IF ANY, UNDER ORS 195.300, 195.301 AND 195.305 TO 195.336 AND SECTIONS 5 TO 11, CHAPTER 424, OREGON LAWS 2007, SECTIONS 2 TO 9 AND 17, CHAPTER 855, OREGON LAWS 2009, AND SECTIONS 2 TO 7, CHAPTER 8, OREGON LAWS 2010."

Dated this 30th day of December, 2020.

Joe Talbot Jr
Joseph Robert Talbot, JR., Grantor

STATE OF OREGON,)
)ss.
County of Umatilla.)

December 30, 2020.

Personally appeared the above named Joseph Robert Talbot, JR. and acknowledged the foregoing instrument to be his voluntary act and deed. Before me.

Genna Marie Banica
NOTARY PUBLIC FOR OREGON



RECEIVED

JUL 19 2021

OWRD
SALEM, OREGON

Exhibit A

Tract 1

Township 1 North, Range 32, E.W.M.

Section 22: All that portion of the Southwest Quarter lying Westerly of the Oregon-Washington Railroad and Navigation Company's Westerly right-of-way line and Easterly of County Road No. 1371.

Section 27: All that portion of the West Half lying Westerly of the Oregon-Washington Railroad & Navigation Company's right-of-way line.

Section 28: All.

Section 29: All.

Section 31: North Half of the Southeast Quarter.
East Half of the Southwest Quarter.

Section 32: North Half.

Section 33: North Half.

Section 34: All that portion of the Northwest Quarter lying Westerly of the Oregon-Washington Railroad & Navigation Company's right-of-way line.

Excepting therefrom that tract of land conveyed to Pendleton Grain Growers, Inc., by Deed recorded in Book 167, Page 332, Deed Records.

Excepting therefrom any portion lying within the County Road right-of-way.

All being East of the Willamette Meridian, Umatilla County, Oregon.

Tract 2

Township 1 South, Range 32, E.W.M.

Section 6: Northeast Quarter of the Northwest Quarter.
North Half of the Southeast Quarter of the Northwest Quarter.
South Half of the Northeast Quarter.

All being East of the Willamette Meridian, Umatilla County, Oregon.

RECEIVED

JUL 19 2021

OWRD
SALEM, OREGON

Tract 3

TOWNSHIP 1 NORTH, RANGE 31, E.W.M.

Section 25: Northwest Quarter.

Section 26: North Half of the North Half.

Excepting therefrom any portion of the above described lands lying within the County Road right-of-ways.

All being East of the Willamette Meridian, Umatilla County, Oregon.

Tract 4

TOWNSHIP 1 NORTH, RANGE 31, E.W.M.

Section 32: Northeast Quarter.
North Half of the South Half.

Section 33: North Half.
Southeast Quarter.

Excepting therefrom that tract of land being described as beginning at a point 31 rods (511.50 feet) North of the Southwest corner of the Southeast Quarter at a point on the West line of a public road crossing said Quarter Section; thence North 129 rods (2,128.50 feet) to a point on the North line of said Quarter Section; thence at right angles East along said North line of said Quarter Section, 46 rods (759 feet) to a point on the West line of said public road crossing said Quarter Section; thence in a Southwesterly direction along the West line of said public road to the point of beginning.

Section 34: West Half.
Southeast Quarter.

Excepting therefrom any portion of the above described lands lying within the County Road right-of-ways.

All being East of the Willamette Meridian, Umatilla County, Oregon.

RECEIVED

JUL 19 2021

OWRD
SALEM, OREGON

Tract 5

TOWNSHIP 1 SOUTH, RANGE 31, E.W.M.

Section 3: North Half.

Section 4: East Half.

Excepting therefrom any portion of the above described lands lying within the County Road right-of-ways.

All being East of the Willamette Meridian, Umatilla County, Oregon.

Subject to Exceptions listed in Exhibit B

RECEIVED

JUL 19 2021

OWRD
SALEM, OREGON

Exhibit B
Exceptions

1. As disclosed by the tax rolls the premises herein described have been zoned or classified for special use. At any time that said land is disqualified for such use said property will be subject to additional taxes and interest.
2. Water rights, claims to water or title to water, whether or not such rights are a matter of public record.
3. The property described herein consists of portions that are contiguous. Access to such parcels may be through these adjoining tracts. Rights of access to the property are limited to those county roads which abut or pass through the property described herein, and no representation is made that all parcels and/or parts thereof have physical access.
4. Easement, including the terms and provisions thereof,
Grantee : Pacific Power and Light Company
Recorded : July 24, 1947, Book 180, Page 542, Deed Records.
5. Easement, including the terms and provisions thereof,
Grantee : Pacific Power and Light Company
Recorded : August 22, 1955, Book 227, Page 489, Deed Records.
6. Easement, including the terms and provisions thereof,
Grantee : Cascade Natural Gas Corporation
Recorded : July 25, 1956, Book 236, Page 67, Deed Records.
7. Easement, including the terms and provisions thereof,
Grantee : Pacific Power and Light Company
Recorded : August 30, 1961, Book 264, Page 465, Deed Records.
8. Easement for ingress and egress, including the terms and provisions thereof,
Grantee : Franklin A. Hoeft, etux
Recorded : March 17, 1977, Microfilm Reel 16, Page 856, Office of Umatilla County Records.
9. Easement, including the terms and provisions thereof,
Grantee : Umatilla Electric Cooperative Association
Recorded : October 17, 1996, Microfilm Reel 299, Page 650, Office of Umatilla County Records.
10. Easement, including the terms and provisions thereof,
Grantee : Umatilla Electric Cooperative Association
Recorded : July 23, 2008, Instrument No. 2008-5400152, Office of Umatilla County Records.
11. Easement, including the terms and provisions thereof,
Grantee : Pacificorp
Recorded : December 14, 2010, Instrument No. 2010-5730288, Office of Umatilla County Records.

RECEIVED

JUL 19 2021

OWRD
SALEM, OREGON

12. Easements or claims of easement, not shown by the public records; reservations or exceptions in patents or in Acts authorizing the issuance thereof, water rights, claims or title to water.
13. Any encroachment (of existing improvements located on the subject land onto adjoining land or of existing improvement located on adjoining land onto the subject land) encumbrance, violation, variation, or adverse circumstance affecting the title that would be disclosed by an accurate and complete land survey of the subject land.
14. Any defect, lien, encumbrance, adverse claim or other matter created by or arising out of the inaccessibility of Umatilla County Recorders Office, including but not limited to (i) an inability to search the public records, (ii) any delay in recordation of documents vesting of title or creating the lien of an insured mortgage in the public records or (iii) any claim based on an assertion that the recording of an insured mortgage failed to be timely.

RECEIVED

JUL 19 2021

OWRD
SALEM, OREGON

Application for Water Right Transfer

Evidence of Use Affidavit



Oregon Water Resources Department
 725 Summer Street NE, Suite A
 Salem, Oregon 97301-1266
 (503) 986-0900
 www.wrd.state.or.us

Please print legibly or type. Be as specific as possible. Attach additional pages if you need more spacing. Supporting documentation must be attached.

State of Oregon)
) ss
 County of Umatilla)

RECEIVED
 JUL 19 2021
 OWRD
 SALEM, OREGON

I, FEE STUBBLEFIELD, in my capacity as, owner

mailing address 3330 SE Three Mile Ln, McMinnville, OR 97128

telephone number, (503) 435-2323 being first duly sworn depose and say:

1. My knowledge of the exercise or status of the water right is based on (check one):

- Personal observation Professional expertise

2. I attest that:

Water was used during the previous five years on the **entire** place of use for Certificate # 28727; **OR**

My knowledge is specific to the use of water at the following locations within the last five years:

Certificate #	Township	Range	Mer	Sec	¼ ¼	Gov't Lot or DLC	Acres (if applicable)

OR

- Confirming Certificate # ____ has been issued within the past five years; **OR**
- Part or all of the water right was leased instream at some time within the last five years. The instream lease number is: ____ (Note: If the entire right proposed for transfer was not leased, additional evidence of use is needed for the portion not leased instream.); **OR**
- The water right is not subject to forfeiture and documentation that a presumption of forfeiture for non-use would be rebutted under ORS 540.610(2) is attached.
- Water has been used at the actual current point of diversion or appropriation for more than 10 years for Certificate # ____ (For Historic POD/POA Transfers)

(continues on reverse side)

3. The water right was used for: (e.g., crops, pasture, etc.): PASTURE

4. I understand that if I do not attach one or more of the documents shown in the table below to support the above statements, my application will be considered incomplete.

Fee Stubblefield

Signature of Affiant


7/13/21
Date

RECEIVED

JUL 19 2021

OWRD
SALEM, OREGON

Signed and sworn to (or affirmed) before me this 13 day of July, 2021.



Margaret M Thomas

Notary Public for Oregon

My Commission Expires: 9/8/2024

Supporting Documents	Examples
<input type="checkbox"/> Copy of a water right certificate that has been issued within the last five years. (not a remaining right certificate)	Copy of confirming water right certificate that shows issue date
<input checked="" type="checkbox"/> Copies of receipts from sales of irrigated crops or for expenditures related to use of water 2019 & 2020 Power Records	<ul style="list-style-type: none"> • Power usage records for pumps associated with irrigation use • Fertilizer or seed bills related to irrigated crops • Farmers Co-op sales receipt
<input type="checkbox"/> Records such as FSA crop reports, irrigation district records, NRCS farm management plan, or records of other water suppliers	<ul style="list-style-type: none"> • District assessment records for water delivered • Crop reports submitted under a federal loan agreement • Beneficial use reports from district • IRS Farm Usage Deduction Report • Agricultural Stabilization Plan • CREP Report
<input type="checkbox"/> Aerial photos containing sufficient detail to establish location and date of photograph	Multiple photos can be submitted to resolve different areas of a water right. If the photograph does not print with a "date stamp" or without the source being identified, the date of the photograph and source should be added. Sources for aerial photos: OSU – www.oregonexplorer.info/imagery OWRD – www.wrd.state.or.us Google Earth – earth.google.com TerraServer – www.terra-server.com
<input type="checkbox"/> Approved Lease establishing beneficial use within the last 5 years	Copy of instream lease or lease number

RECEIVED

JUL 19 2021



JOE TALBOT JR
714 NW DESPAIN AVE
PENDLETON OR 97801-1554



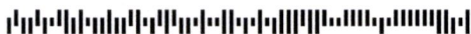
Inquiries? Call your Business Solutions Team
Toll free 1-866-870-3419
M-F, 6am-6pm PT
pacificpower.net

BILLING DATE: Mar 29, 2019

ACCOUNT NUMBER: [REDACTED]

DUE DATE: Apr 16, 2019

AMOUNT DUE: \$574.33



Your Balance With Us

Table with 2 columns: Description, Amount. Rows include Previous Account Balance (578.63), Payments/Credits (-578.63), New Charges (+574.33), Current Account Balance (\$574.33).

Payments Received

Table with 3 columns: DATE, DESCRIPTION, AMOUNT. Row: Mar 28, 2019, Payment Received - Thank You, 578.63. Total Payments: \$578.63.

Detailed Account Activity

over - pg 2

ITEM 1 - ELECTRIC SERVICE

43014 Hoefft Rd # Shop Pendleton OR
Farm Shop Schedule 23
Service ID: 294130465-001

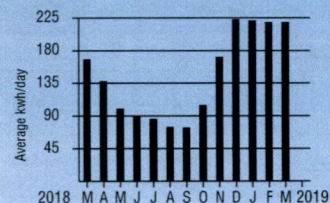
Table with 8 columns: METER NUMBER, SERVICE PERIOD (From, To), ELAPSED DAYS, METER READINGS (Previous, Current), METER MULTIPLIER, AMOUNT USED THIS MONTH. Row: 57506992, Feb 27, 2019 - Mar 28, 2019, 29, 17866 - 24221, 1.0, 6,355 kwh.

Next scheduled read date: 04-26. Date may vary due to scheduling or weather.

NEW CHARGES - 03/19

Table with 4 columns: Description, UNITS, COST PER UNIT, CHARGE. Rows include Basic Charge, Delivery Charge, Supply Energy, Federal Tax Act Adjustment, Public Purpose, Energy Conservation Charge, Low Income Assistance, J C Boyle Dam Removal Surcharge, Copco Iron Gate Dams Remv Schg, B P A Columbia River Benefits, Total New Charges (\$574.33).

Historical Data - ITEM 1



Your Average Daily kwh Usage by Month

Table with 3 columns: PERIOD ENDING, MAR 2019, MAR 2018. Rows include Avg. Daily Temp, Total kwh, Avg. kwh per Day, Cost per Day.

To better serve you, we're updating the look of our bill alert emails over the next few months. The new emails give you easy access to your bill, your energy usage graph and more.

Effective March 13, 2019 the Oregon Public Utility Commission approved a price decrease to the energy delivery charge. This energy charge is shown separately on your bill.

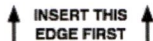
Late Payment Charge for Oregon
A late payment charge of 2.0% may be charged on any balance not paid in full each month.

See reverse

Write account number on check & mail to: Pacific Power, PO Box 26000, Portland, OR 97256-0001

RETAIN THIS PORTION FOR YOUR RECORDS.

RETURN THIS PORTION WITH YOUR PAYMENT.



PACIFIC POWER
PO BOX 26000
PORTLAND OR 97256-0001



Change of Mailing Address or Phone?
Check here & provide information on back.

Account Number: [REDACTED]

Date Due: Apr 16, 2019

AMOUNT DUE: \$574.33

Please enter the amount enclosed.

JOE TALBOT JR
714 NW DESPAIN AVE
PENDLETON OR 97801-1554

H [REDACTED]



Questions about your bill: Call toll free 1-866-870-3419 pacificpower.net

BILLING DATE: **Mar 29, 2019** ACCOUNT NUMBER: [REDACTED] DUE DATE: **Apr 16, 2019** AMOUNT DUE: **\$574.33**

ITEM 3 - ELECTRIC SERVICE



HOEFT RD 1M W OF RR Pilot Rock OR
400hp Vfd Irrg Pump Schedule 1XL
Service ID: 284543378-001

METER NUMBER	SERVICE PERIOD		ELAPSED DAYS	METER READINGS		METER MULTIPLIER	AMOUNT USED THIS MONTH
	From	To		Previous	Current		
74265368	Feb 27, 2019	Mar 28, 2019	29	24745	24745	40.0	0 kwh
74265368	Demand	Mar 28, 2019			0	40.0	0 kw
74265368	Reactive	Mar 28, 2019			0	40.0	0 kvar

Current Month Estimated - Seasonal Use Meter. Your bill may not reflect actual usage.
Previous Month Estimated - Seasonal Use Meter
Next scheduled read date: 04-26. Date may vary due to scheduling or weather.

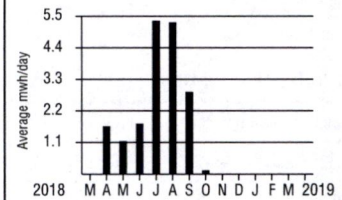
NEW CHARGES - 03/19	UNITS	COST PER UNIT	CHARGE
Total New Charges			0.00

Looking for other ways to pay?

Visit pacificpower.net/pay for all your options. You can choose to pay on your device using our mobile app, on our website, at a pay station in your community, or pay over the phone by calling 1-888-221-7070.

When you provide a check as payment, you authorize us to use the information from your check either to make a one-time electronic fund transfer from your account or to process the payment as a check transaction. When we use information from your check to make an electronic fund transfer, funds may be withdrawn from your account as soon as we receive your payment and you will not receive your check back from your financial institution. If you would like to opt out of this program and continue processing your payment as a check transaction, please call 1-800-895-0561. If you have opted out previously, please disregard this message.

Historical Data - ITEM 3



Your Average Daily kwh Usage by Month

PERIOD ENDING	MAR 2019	MAR 2018
Avg. Daily Temp.	33	43
Total kwh	0	0
Avg. kwh per Day	0	0
Cost per Day	\$0.00	\$0.00

New Mailing Address or Phone?

Please print your new information below and check the box on the reverse side of this Payment Stub. Thank you.

ACCOUNT NUMBER: **35467001-002 5**

LAST _____ FIRST _____ M.I. _____

NEW STREET ADDRESS _____

CITY _____

ST _____ ZIP _____ TELEPHONE NUMBER _____

RECEIVED

JUL 19 2021

**OWRD
SALEM, OREGON**

This product contains fiber from well-managed, independently certified forests.

RECEIVED

JUL 19 2021

OWRD
SALEM, OREGON



JOE TALBOT JR
714 NW DESPAIN AVE
PENDLETON OR 97801-1554



Inquiries? Call your
Business Solutions Team
Toll free 1-866-870-3419
M-F, 6am-6pm PT
pacificpower.net

BILLING DATE: May 1, 2019

ACCOUNT NUMBER: [REDACTED]

DUE DATE: May 17, 2019

AMOUNT DUE: \$545.46



Your Balance With Us

Previous Account Balance	574.33
Payments/Credits	-574.33
New Charges	+545.46
Current Account Balance	\$545.46

Payments Received

DATE	DESCRIPTION	AMOUNT
Apr 19, 2019	Payment Received - Thank You	574.33
Total Payments		\$574.33

Detailed Account Activity

over pg 2

ITEM 1 - ELECTRIC SERVICE

43014 Hoeft Rd # Shop Pendleton OR
Farm Shop Schedule 23
Service ID: 294130465-001

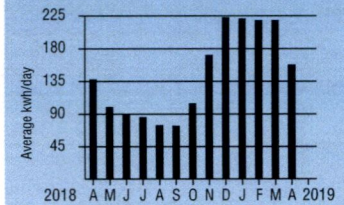
METER NUMBER	SERVICE PERIOD		ELAPSED DAYS	METER READINGS		METER MULTIPLIER	AMOUNT USED THIS MONTH
	From	To		Previous	Current		
57506992	Mar 28, 2019	Apr 26, 2019	29	24221	28817	1.0	4,596 kwh

Next scheduled read date: 05-28. Date may vary due to scheduling or weather.

NEW CHARGES - 04/19

	UNITS	COST PER UNIT	CHARGE
Basic Charge, 1P Sec Delivery			17.35
Delivery Charge Secondary	4,596 kwh	0.0365700	168.08
Supply Energy Sec 1ST 3000 Kwh	3,000 kwh	0.0632500	189.75
Supply Energy Sec > 3000 Kwh	1,596 kwh	0.0470100	75.03
Federal Tax Act Adjustment	4,596 kwh	-0.0042900	-19.72
Public Purpose		0.0300000	12.91
Energy Conservation Charge	4,596 kwh	0.0034300	15.76
Low Income Assistance	4,596 kwh	0.0006900	3.17
J C Boyle Dam Removal Surcharg	4,596 kwh	0.0004000	1.84
Copco Iron Gate Dams Remv Schg	4,596 kwh	0.0011300	5.19
B P A Columbia River Benefits	4,596 kwh	-0.0078500	-36.08
Total New Charges			433.28

Historical Data - ITEM 1



Your Average Daily kwh Usage by Month

PERIOD ENDING	APR 2019	APR 2018
Avg. Daily Temp.	51	49
Total kwh	4596	4016
Avg. kwh per Day	158	138
Cost per Day	\$14.94	\$14.05

To better serve you, we're updating the look of our bill alert emails over the next few months. The new emails give you easy access to your bill, your energy usage graph and more. Go paperless at pacificpower.net/paperless.

Looking for other ways to pay?

Visit pacificpower.net/pay for all your options. You can choose to pay on your device using our mobile app, on our website, at a pay station in your community, or pay over the phone by calling 1-888-221-7070.

Late Payment Charge for Oregon

A late payment charge of 2.0% may be charged on any balance not paid in full each month.

See reverse

Write account number on check & mail to: Pacific Power, PO Box 26000, Portland, OR 97256-0001

RETAIN THIS PORTION FOR YOUR RECORDS.

RETURN THIS PORTION WITH YOUR PAYMENT.

↑ INSERT THIS EDGE FIRST ↑



PACIFIC POWER
PO BOX 26000
PORTLAND OR 97256-0001



Change of Mailing Address or Phone?
Check here & provide information on back.

Account Number: [REDACTED]

Date Due: May 17, 2019

AMOUNT DUE: \$545.46

Please enter the amount enclosed.

JOE TALBOT JR
714 NW DESPAIN AVE
PENDLETON OR 97801-1554

H [REDACTED]



Questions about your bill: Call toll free 1-866-870-3419 pacificpower.net

BILLING DATE: **May 1, 2019** ACCOUNT NUMBER: [REDACTED] DUE DATE: **May 17, 2019** AMOUNT DUE: **\$545.46**

ITEM 3 - ELECTRIC SERVICE



HOEFT RD 1M W OF RR Pilot Rock OR
400hp Vfd Irrg Pump Schedule 1XL
Service ID: 284543378-001

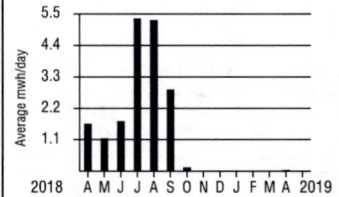
METER NUMBER	SERVICE PERIOD		ELAPSED DAYS	METER READINGS		METER MULTIPLIER	AMOUNT USED THIS MONTH
	From	To		Previous	Current		
74265368	Mar 28, 2019	Apr 26, 2019	29	24745	24773	40.0	1,120 kwh
74265368	Demand	Apr 26, 2019			0.066	40.0	3 kw
74265368	Reactive	Apr 26, 2019			0.021	40.0	1 kvar

Previous Month Estimated - Seasonal Use Meter
Next scheduled read date: 05-28. Date may vary due to scheduling or weather.

NEW CHARGES - 04/19	UNITS	COST PER UNIT	CHARGE
Delivery Charge Secondary (Season End Est Charge Sec Is \$45.00)	1,120 kwh	0.0359800	40.30
Supply Energy Sec 1ST Blk Wint for 3 day(s)	31 kwh	0.0874600	2.71
Supply Energy Sec 2ND Blk Wint for 3 day(s)	85 kwh	0.0597200	5.08
Supply Energy Sec Summer for 26 day(s)	1,004 kwh	0.0597200	59.96
Federal Tax Act Adjustment	1,120 kwh	-0.0045600	-5.11
Public Purpose		0.0300000	3.09
Energy Conservation Charge	1,120 kwh	0.0033200	3.72
Low Income Assistance	1,120 kwh	0.0006900	0.77
J C Boyle Dam Removal Surcharg	1,120 kwh	0.0003700	0.41
Copco Iron Gate Dams Remv Schg	1,120 kwh	0.0011200	1.25
Total New Charges			112.18

When you provide a check as payment, you authorize us to use the information from your check either to make a one-time electronic fund transfer from your account or to process the payment as a check transaction. When we use information from your check to make an electronic fund transfer, funds may be withdrawn from your account as soon as we receive your payment and you will not receive your check back from your financial institution. If you would like to opt out of this program and continue processing your payment as a check transaction, please call 1-800-895-0561. If you have opted out previously, please disregard this message.

Historical Data - ITEM 3



Your Average Daily kwh Usage by Month

PERIOD ENDING	APR 2019	APR 2018
Avg. Daily Temp.	51	49
Total kwh	1120	48240
Avg. kwh per Day	39	1663
Cost per Day	\$3.87	\$176.32

New Mailing Address or Phone?

Please print your new information below and check the box on the reverse side of this Payment Stub. Thank you.

ACCOUNT NUMBER: **35467001-002 5**

LAST _____ FIRST _____ M.I. _____

NEW STREET ADDRESS _____

CITY _____

ST _____ ZIP _____ TELEPHONE NUMBER _____

RECEIVED
JUL 19 2021
OWRD
SALEM, OREGON


This product contains fiber from well-managed, independently certified forests.

RECEIVED

JUL 19 2021

OWRD SALEM, OREGON

JOE TALBOT JR
714 NW DESPAIN AVE
PENDLETON OR 97801-1554



Inquiries? Call your Business Solutions Team
Toll free 1-866-870-3419
M-F, 6am-6pm PT
pacificpower.net



BILLING DATE: May 29, 2019

ACCOUNT NUMBER: 5107001-0025

DUE DATE: Jun 14, 2019

AMOUNT DUE: \$7,244.42



Your Balance With Us

Previous Account Balance	545.46
Payments/Credits	-545.46
New Charges	+7,244.42
Current Account Balance	\$7,244.42

Payments Received

DATE	DESCRIPTION	AMOUNT
May 24, 2019	Payment Received - Thank You	545.46
Total Payments		\$545.46

Detailed Account Activity

over pg 2

ITEM 1 - ELECTRIC SERVICE

43014 Hoeft Rd # Shop Pendleton OR
Farm Shop Schedule 23
Service ID: 294130465-001

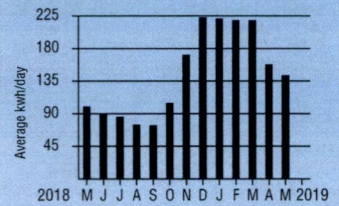
METER NUMBER	SERVICE PERIOD		ELAPSED DAYS	METER READINGS		METER MULTIPLIER	AMOUNT USED THIS MONTH
	From	To		Previous	Current		
57506992	Apr 26, 2019	May 28, 2019	32	28817	33388	1.0	4,571 kwh

Next scheduled read date: 06-26. Date may vary due to scheduling or weather.

NEW CHARGES - 05/19

	UNITS	COST PER UNIT	CHARGE
Basic Charge, 1P Sec Delivery			17.35
Delivery Charge Secondary	4,571 kwh	0.0365700	167.16
Supply Energy Sec 1ST 3000 Kwh	3,000 kwh	0.0632500	189.75
Supply Energy Sec > 3000 Kwh	1,571 kwh	0.0470100	73.85
Federal Tax Act Adjustment	4,571 kwh	-0.0042900	-19.61
Public Purpose		0.0300000	12.86
Energy Conservation Charge	4,571 kwh	0.0034300	15.68
Low Income Assistance	4,571 kwh	0.0006900	3.15
J C Boyle Dam Removal Surcharge	4,571 kwh	0.0004000	1.83
Copco Iron Gate Dams Remv Schg	4,571 kwh	0.0011300	5.17
B P A Columbia River Benefits	4,571 kwh	-0.0078500	-35.88
Total New Charges			431.31

Historical Data - ITEM 1



Your Average Daily kwh Usage by Month

PERIOD ENDING	MAY 2019	MAY 2018
Avg. Daily Temp.	57	63
Total kwh	4571	2897
Avg. kwh per Day	143	100
Cost per Day	\$13.48	\$10.73

To better serve you, we're updating the look of our bill alert emails over the next few months. The new emails give you easy access to your bill, your energy usage graph and more. Go paperless at pacificpower.net/paperless.

Join more than 125,000 customers who match all or part of their electricity usage with clean, renewable energy. Join now at pacificpower.net/bluesky or call 1-800-769-3717.

Late Payment Charge for Oregon

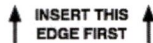
A late payment charge of 2.0% may be charged on any balance not paid in full each month.

See reverse

Write account number on check & mail to: Pacific Power, PO Box 26000, Portland, OR 97256-0001

RETAIN THIS PORTION FOR YOUR RECORDS.

RETURN THIS PORTION WITH YOUR PAYMENT.



PACIFIC POWER
PO BOX 26000
PORTLAND OR 97256-0001



Change of Mailing Address or Phone?
Check here & provide information on back.

Account Number: 5107001-0025

Date Due: Jun 14, 2019

AMOUNT DUE: \$7,244.42

Please enter the amount enclosed.

JOE TALBOT JR
714 NW DESPAIN AVE
PENDLETON OR 97801-1554

H [REDACTED]



Questions about your bill: Call toll free 1-866-870-3419 pacificpower.net

BILLING DATE: **May 29, 2019** ACCOUNT NUMBER: **35467001-002 5** DUE DATE: **Jun 14, 2019** AMOUNT DUE: **\$7,244.42**

ITEM 3 - ELECTRIC SERVICE

X HOEFT RD 1M W OF RR Pilot Rock OR
400hp Vfd Irrg Pump Schedule 1XL
Service ID: 284543378-001

METER NUMBER	SERVICE PERIOD		ELAPSED DAYS	METER READINGS		METER MULTIPLIER	AMOUNT USED THIS MONTH
	From	To		Previous	Current		
74265368	Apr 26, 2019	May 28, 2019	32	24773	26487	40.0	68,560 kwh
74265368	Demand	May 28, 2019			7.866	40.0	315 kw
74265368	Reactive	May 28, 2019			1.976	40.0	79 kvar

Next scheduled read date: 06-26. Date may vary due to scheduling or weather.


NEW CHARGES - 05/19	UNITS	COST PER UNIT	CHARGE
Delivery Charge Secondary (Season End Est Charge Sec Is \$1,900.00)	68,560 kwh	0.0359800	2,466.79
Supply Energy Sec Summer	68,560 kwh	0.0597200	4,094.40
Federal Tax Act Adjustment	68,560 kwh	-0.0045600	-312.63
Public Purpose		0.0300000	187.46
Energy Conservation Charge	68,560 kwh	0.0033200	227.62
Low Income Assistance	68,560 kwh	0.0006900	47.31
J C Boyle Dam Removal Surcharg	68,560 kwh	0.0003700	25.37
Copco Iron Gate Dams Remv Schg	68,560 kwh	0.0011200	76.79
Total New Charges			6,813.11

Looking for other ways to pay?

Visit pacificpower.net/pay for all your options. You can choose to pay on your device using our mobile app, on our website, at a pay station in your community, or pay over the phone by calling 1-888-221-7070.

When you provide a check as payment, you authorize us to use the information from your check either to make a one-time electronic fund transfer from your account or to process the payment as a check transaction. When we use information from your check to make an electronic fund transfer, funds may be withdrawn from your account as soon as we receive your payment and you will not receive your check back from your financial institution. If you would like to opt out of this program and continue processing your payment as a check transaction, please call 1-800-895-0561. If you have opted out previously, please disregard this message.

Historical Data - ITEM 3



Your Average Daily kwh Usage by Month

PERIOD ENDING	MAY 2019	MAY 2018
Avg. Daily Temp.	57	63
Total kwh	68560	33120
Avg. kwh per Day	2143	1142
Cost per Day	\$212.91	\$119.59

New Mailing Address or Phone?

Please print your new information below and check the box on the reverse side of this Payment Stub. Thank you.

ACCOUNT NUMBER: **35467001-002 5**

LAST _____ FIRST _____ M.I. _____

NEW STREET ADDRESS _____

CITY _____

ST _____ ZIP _____ TELEPHONE NUMBER _____

RECEIVED
JUL 19 2021
OWRD
SALEM, OREGON

This product contains fiber from well-managed, independently certified forests.

RECEIVED

JUL 19 2021

OWRD
SALEM, OREGON
PACIFIC POWER

JOE TALBOT JR
714 NW DESPAIN AVE
PENDLETON OR 97801-1554



Inquiries? Call your
Business Solutions Team
Toll free 1-866-870-3419
M-F, 6am-6pm PT
pacificpower.net

BILLING DATE: Jun 27, 2019

ACCOUNT NUMBER: [REDACTED]

DUE DATE: Jul 16, 2019

AMOUNT DUE: \$2,741.75



Your Balance With Us

Previous Account Balance	7,244.42
Payments/Credits	-7,244.46
New Charges	+2,741.79
Current Account Balance	\$2,741.75

Payments Received

DATE	DESCRIPTION	AMOUNT
Jun 10, 2019	Payment Received - Thank You	7,244.46
Total Payments		\$7,244.46

Detailed Account Activity

Over - Pg 2

ITEM 1 - ELECTRIC SERVICE

43014 Hoeff Rd # Shop Pendleton OR
Farm Shop Schedule 23
Service ID: 294130465-001

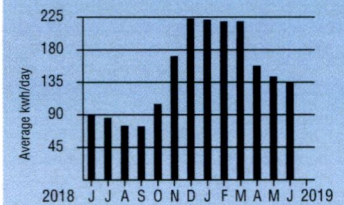
METER NUMBER	SERVICE PERIOD From To	ELAPSED DAYS	METER READINGS Previous Current	METER MULTIPLIER	AMOUNT USED THIS MONTH
57506992	May 28, 2019 Jun 26, 2019	29	33388 37322	1.0	3,934 kwh

Next scheduled read date: 07-29. Date may vary due to scheduling or weather.

NEW CHARGES - 06/19

	UNITS	COST PER UNIT	CHARGE
Basic Charge, 1P Sec Delivery			17.35
Delivery Charge Secondary	3,934 kwh	0.0365700	143.87
Supply Energy Sec 1ST 3000 Kwh	3,000 kwh	0.0632500	189.75
Supply Energy Sec > 3000 Kwh	934 kwh	0.0470100	43.91
Federal Tax Act Adjustment	3,934 kwh	-0.0042900	-16.88
Public Purpose		0.0300000	11.34
Energy Conservation Charge	3,934 kwh	0.0034300	13.49
Low Income Assistance	3,934 kwh	0.0006900	2.71
J C Boyle Dam Removal Surcharge	3,934 kwh	0.0004000	1.57
Copco Iron Gate Dams Remv Schg	3,934 kwh	0.0011300	4.45
B P A Columbia River Benefits	3,934 kwh	-0.0078500	-30.88
Total New Charges			380.68

Historical Data - ITEM 1



Your Average Daily kwh Usage by Month

PERIOD ENDING	JUN 2019	JUN 2018
Avg. Daily Temp.	66	64
Total kwh	3934	2883
Avg. kwh per Day	136	90
Cost per Day	\$13.13	\$9.68

To better serve you, we're updating the look of our bill alert emails over the next few months. The new emails give you easy access to your bill, your energy usage graph and more. Go paperless at pacificpower.net/paperless.

Looking for other ways to pay?

Visit pacificpower.net/pay for all your options. You can choose to pay on your device using our mobile app, on our website, at a pay station in your community, or pay over the phone by calling 1-888-221-7070.

Late Payment Charge for Oregon

A late payment charge of 2.0% may be charged on any balance not paid in full each month.

See reverse

Write account number on check & mail to: Pacific Power, PO Box 26000, Portland, OR 97256-0001

RETAIN THIS PORTION FOR YOUR RECORDS.

RETURN THIS PORTION WITH YOUR PAYMENT.

↑ INSERT THIS EDGE FIRST ↑



PACIFIC POWER
PO BOX 26000
PORTLAND OR 97256-0001



Change of Mailing Address or Phone?
Check here & provide information on back.

Account Number: [REDACTED]

Date Due: Jul 16, 2019

AMOUNT DUE: \$2,741.75

Please enter the amount enclosed.

JOE TALBOT JR
714 NW DESPAIN AVE
PENDLETON OR 97801-1554

H [REDACTED]



Questions about your bill: Call toll free 1-866-870-3419 pacificpower.net

BILLING DATE: **Jun 27, 2019** ACCOUNT NUMBER: **35467001-002 5** DUE DATE: **Jul 16, 2019** AMOUNT DUE: **\$2,741.75**

ITEM 3 - ELECTRIC SERVICE

HOEFT RD 1M W OF RR Pilot Rock OR
400hp Vfd Irrg Pump Schedule 1XL
Service ID: 284543378-001

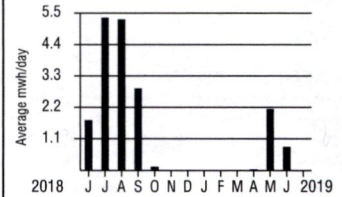
METER NUMBER	SERVICE PERIOD		ELAPSED DAYS	METER READINGS		METER MULTIPLIER	AMOUNT USED THIS MONTH
	From	To		Previous	Current		
74265368	May 28, 2019	Jun 26, 2019	29	26487	27081	40.0	23,760 kwh
74265368	Demand	Jun 26, 2019			6.799	40.0	272 kw
74265368	Reactive	Jun 26, 2019			1.336	40.0	53 kvar

Next scheduled read date: 07-29. Date may vary due to scheduling or weather.

NEW CHARGES - 06/19	UNITS	COST PER UNIT	CHARGE
Delivery Charge Secondary (Season End Est Charge Sec Is \$3,250.00)	23,760 kwh	0.0359800	854.88
Supply Energy Sec Summer	23,760 kwh	0.0597200	1,418.95
Federal Tax Act Adjustment	23,760 kwh	-0.0045600	-108.35
Public Purpose		0.0300000	64.96
Energy Conservation Charge	23,760 kwh	0.0033200	78.88
Low Income Assistance	23,760 kwh	0.0006900	16.39
J C Boyle Dam Removal Surcharge	23,760 kwh	0.0003700	8.79
Copco Iron Gate Dams Remv Schg	23,760 kwh	0.0011200	26.61
Total New Charges			2,361.11

When you provide a check as payment, you authorize us to use the information from your check either to make a one-time electronic fund transfer from your account or to process the payment as a check transaction. When we use information from your check to make an electronic fund transfer, funds may be withdrawn from your account as soon as we receive your payment and you will not receive your check back from your financial institution. If you would like to opt out of this program and continue processing your payment as a check transaction, please call 1-800-895-0561. If you have opted out previously, please disregard this message.

Historical Data - ITEM 3



Your Average Daily kwh Usage by Month

PERIOD ENDING	JUN 2019	JUN 2018
Avg. Daily Temp.	66	64
Total kwh	23760	55840
Avg. kwh per Day	819	1745
Cost per Day	\$81.42	\$182.66

New Mailing Address or Phone?

Please print your new information below and check the box on the reverse side of this Payment Stub. Thank you.

ACCOUNT NUMBER: **35467001-002 5**

LAST _____ FIRST _____ M.I. _____

NEW STREET ADDRESS _____

CITY _____

ST _____ ZIP _____ TELEPHONE NUMBER _____

RECEIVED
JUL 19 2021
OWRD
SALEM, OREGON

This product contains fiber from well-managed, independently certified forests.

JOE TALBOT JR
714 NW DESPAIN AVE
PENDLETON OR 97801-1554



Inquiries? Call your
Business Solutions Team
Toll free 1-866-870-3419
M-F, 6am-6pm PT
pacificpower.net



BILLING DATE: Jul 31, 2019
ACCOUNT NUMBER: 05407001-0025



DUE DATE: Aug 16, 2019
AMOUNT DUE: \$14,658.91

Your Balance With Us

Previous Account Balance	2,741.75
Payments/Credits	-2,741.75
New Charges	+14,658.91
Current Account Balance	\$14,658.91

Payments Received

DATE	DESCRIPTION	AMOUNT
Jul 17, 2019	Payment Received - Thank You	2,741.75
Total Payments		\$2,741.75

Detailed Account Activity

over -pg 2

ITEM 1 - ELECTRIC SERVICE

43014 Hoeft Rd # Shop Pendleton OR
Farm Shop Schedule 23
Service ID: 294130465-001

METER NUMBER	SERVICE PERIOD		ELAPSED DAYS	METER READINGS		METER MULTIPLIER	AMOUNT USED THIS MONTH
	From	To		Previous	Current		
57506992	Jun 26, 2019	Jul 2, 2019		37322	38221	1.0	
85037564	Jul 3, 2019	Jul 29, 2019		0	3437	1.0	
Total			33				4,336 kwh

Next scheduled read date: 08-27. Date may vary due to scheduling or weather.

NEW CHARGES - 07/19	UNITS	COST PER UNIT	CHARGE
Basic Charge, 1P Sec Delivery			17.35
Delivery Charge Secondary	4,336 kwh	0.0365700	158.57
Supply Energy Sec 1ST 3000 Kwh	3,000 kwh	0.0632500	189.75
Supply Energy Sec > 3000 Kwh	1,336 kwh	0.0470100	62.81
Federal Tax Act Adjustment	4,336 kwh	-0.0042900	-18.60
Public Purpose		0.0300000	12.30
Energy Conservation Charge	4,336 kwh	0.0034300	14.87
Low Income Assistance	4,336 kwh	0.0006900	2.99
J C Boyle Dam Removal Surcharge	4,336 kwh	0.0004000	1.73
Copco Iron Gate Dams Remv Schg	4,336 kwh	0.0011300	4.90
B P A Columbia River Benefits	4,336 kwh	-0.0078500	-34.04
Total New Charges			412.63

See reverse

Write account number on check & mail to: Pacific Power, PO Box 26000, Portland, OR 97256-0001

RETAIN THIS PORTION FOR YOUR RECORDS.

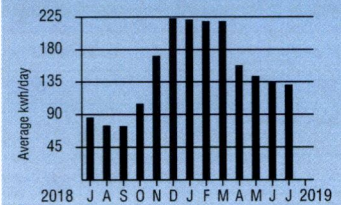
RETURN THIS PORTION WITH YOUR PAYMENT.



PACIFIC POWER
PO BOX 26000
PORTLAND OR 97256-0001



Historical Data - ITEM 1



Your Average Daily kwh Usage by Month

PERIOD ENDING	JUL 2019	JUL 2018
Avg. Daily Temp.	71	75
Total kwh	4336	2678
Avg. kwh per Day	131	86
Cost per Day	\$12.50	\$9.32

To better serve you, we updated our bill alert emails. The new emails give you easy access to your bill, your energy usage graph and more. Go paperless at pacificpower.net/paperless.

Looking for other ways to pay?

Visit pacificpower.net/pay for all your options. You can choose to pay on your device using our mobile app, on our website, at a pay station in your community, or pay over the phone by calling 1-888-221-7070.

Late Payment Charge for Oregon

A late payment charge of 2.0% may be charged on any balance not paid in full each month.

Change of Mailing Address or Phone?
Check here & provide information on back.

Account Number: 05407001-0025

Date Due: Aug 16, 2019

AMOUNT DUE: \$14,658.91

Please enter the amount enclosed.

JOE TALBOT JR
714 NW DESPAIN AVE
PENDLETON OR 97801-1554

H [REDACTED]



Questions about your bill: Call toll free 1-866-870-3419 pacificpower.net

BILLING DATE: Jul 31, 2019 ACCOUNT NUMBER: 35467001-002 5 DUE DATE: Aug 16, 2019 AMOUNT DUE: \$14,658.91

ITEM 3 - ELECTRIC SERVICE

HOEFT RD 1M W OF RR Pilot Rock OR
400hp Vfd Irrg Pump Schedule 1XL
Service ID: 284543378-001


METER NUMBER	SERVICE PERIOD		ELAPSED DAYS	METER READINGS		METER MULTIPLIER	AMOUNT USED THIS MONTH
	From	To		Previous	Current		
74265368	Jun 26, 2019	Jul 29, 2019	33	27081	30665	40.0	143,360 kwh
74265368	Demand	Jul 29, 2019			7.849	40.0	314 kw
74265368	Reactive	Jul 29, 2019			1.872	40.0	75 kvar

Next scheduled read date: 08-27. Date may vary due to scheduling or weather.

NEW CHARGES - 07/19	UNITS	COST PER UNIT	CHARGE
Delivery Charge Secondary (Season End Est Charge Sec Is \$3,100.00)	143,360 kwh	0.0359800	5,158.09
Supply Energy Sec Summer	143,360 kwh	0.0597200	8,561.46
Federal Tax Act Adjustment	143,360 kwh	-0.0045600	-653.72
Public Purpose		0.0300000	391.97
Energy Conservation Charge	143,360 kwh	0.0033200	475.96
Low Income Assistance	143,360 kwh	0.0006900	98.92
J C Boyle Dam Removal Surcharg	143,360 kwh	0.0003700	53.04
Copco Iron Gate Dams Remv Schg	143,360 kwh	0.0011200	160.56
Total New Charges			14,246.28

When you provide a check as payment, you authorize us to use the information from your check either to make a one-time electronic fund transfer from your account or to process the payment as a check transaction. When we use information from your check to make an electronic fund transfer, funds may be withdrawn from your account as soon as we receive your payment and you will not receive your check back from your financial institution. If you would like to opt out of this program and continue processing your payment as a check transaction, please call 1-800-895-0561. If you have opted out previously, please disregard this message.

Historical Data - ITEM 3



Your Average Daily kwh Usage by Month

PERIOD ENDING	JUL 2019	JUL 2018
Avg. Daily Temp.	71	75
Total kwh	143360	165400
Avg. kwh per Day	4344	5335
Cost per Day	\$431.71	\$558.64

New Mailing Address or Phone?

Please print your new information below and check the box on the reverse side of this Payment Stub. Thank you.

ACCOUNT NUMBER: 35467001-002 5

LAST FIRST M.I.

NEW STREET ADDRESS

CITY

ST ZIP TELEPHONE NUMBER

RECEIVED
JUL 19 2021
OWRD
SALEM, OREGON

This product contains fiber from well-managed, independently certified forests.

RECEIVED

JUL 19 2021

OWRD
SALEM, OREGON
PACIFIC POWER

JOE TALBOT JR
714 NW DESPAIN AVE
PENDLETON OR 97801-1554



Inquiries? Call your
Business Solutions Team
Toll free 1-866-870-3419
M-F, 6am-6pm PT
pacificpower.net

BILLING DATE: Aug 28, 2019

ACCOUNT NUMBER: 99467001-002-5

DUE DATE: Sep 16, 2019

AMOUNT DUE: \$24,912.42



ACCOUNT PAST DUE

Our records indicate that your account is past due. If the past due amount has been paid, please remember that this bill also contains New Charges.

Your Balance With Us

Previous Account Balance	14,658.91
Payments/Credits	0.00
Past Due Amount	14,658.91
New Charges	+10,253.51
Current Account Balance	\$24,912.42

You Must Act Now to Avoid Shut-Off!

• Your Electric Service **Past Due Amount of \$14,658.91** must be received by **Sep 16, 2019** to avoid shut-off.

Remember: Your New Charges of \$10,253.51 are still due by Sep 16, 2019.

Payments Received

No payments have been received since your last billing statement.

Detailed Account Activity

over - pg 2

ITEM 1 - ELECTRIC SERVICE

43014 Hoeft Rd # Shop Pendleton OR
Farm Shop Schedule 23
Service ID: 294130465-001

METER NUMBER	SERVICE PERIOD		ELAPSED DAYS	METER READINGS		METER MULTIPLIER	AMOUNT USED THIS MONTH
	From	To		Previous	Current		
85037564	Jul 29, 2019	Aug 27, 2019	29	3437	7302	1.0	3,865 kwh

Next scheduled read date: 09-26. Date may vary due to scheduling or weather.

NEW CHARGES - 08/19	UNITS	COST PER UNIT	CHARGE
Basic Charge, 1P Sec Delivery			17.35
Delivery Charge Secondary	3,865 kwh	0.0365700	141.34
Supply Energy Sec 1ST 3000 Kwh for 14 day(s)	1,448 kwh	0.0632800	91.63
for 15 day(s)	1,552 kwh	0.0632500	98.16
Supply Energy Sec > 3000 Kwh for 14 day(s)	418 kwh	0.0470400	19.66

See reverse

Write account number on check & mail to: Pacific Power, PO Box 26000, Portland, OR 97256-0001

RETAIN THIS PORTION FOR YOUR RECORDS.

RETURN THIS PORTION WITH YOUR PAYMENT.



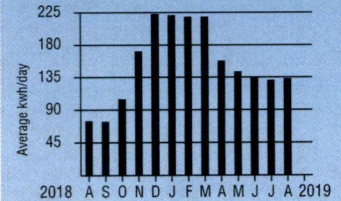
ACCOUNT PAST DUE



PACIFIC POWER
PO BOX 26000
PORTLAND OR 97256-0001



Historical Data - ITEM 1



Your Average Daily kwh Usage by Month

PERIOD ENDING	AUG 2019	AUG 2018
Avg. Daily Temp.	73	74
Total kwh	3865	2338
Avg. kwh per Day	133	75
Cost per Day	\$12.94	\$8.21

To better serve you, we updated our bill alert emails. The new emails give you easy access to your bill, your energy usage graph and more. Go paperless at pacificpower.net/paperless.

Supporting renewable energy is a powerful way to connect with customers who share your business' values. Enroll in Blue Sky today at pacificpower.net/bluesky or call 1-800-769-3717.

Late Payment Charge for Oregon
A late payment charge of 2.0% may be charged on any balance not paid in full each month.

Change of Mailing Address or Phone?
Check here & provide information on back.

Account Number: 99467001-002-5

Date Due: Sep 16, 2019

AMOUNT DUE: \$24,912.42

Please enter the amount enclosed.

JOE TALBOT JR
714 NW DESPAIN AVE
PENDLETON OR 97801-1554

H 99467001 002 518 002401242 001465891 001025351



Questions about your bill: Call toll free 1-866-870-3419 pacificpower.net

BILLING DATE: **Aug 28, 2019** ACCOUNT NUMBER: [REDACTED] DUE DATE: **Sep 16, 2019** AMOUNT DUE: **\$24,912.42**

NEW CHARGES - 08/19 - CONTINUED	UNITS	COST PER UNIT	CHARGE
for 15 day(s)	447 kwh	0.0470100	21.01
Federal Tax Act Adjustment	3,865 kwh	-0.0042900	-16.58
Public Purpose		0.0300000	11.18
Energy Conservation Charge	3,865 kwh	0.0034300	13.26
Low Income Assistance	3,865 kwh	0.0006900	2.67
J C Boyle Dam Removal Surcharg	3,865 kwh	0.0004000	1.55
Copco Iron Gate Dams Remv Schg	3,865 kwh	0.0011300	4.37
B P A Columbia River Benefits	3,865 kwh	-0.0078500	-30.34
Late Payment Charge		0.0200000	8.25
Total New Charges			383.51

ITEM 3 - ELECTRIC SERVICE




HOEFT RD 1M W OF RR Pilot Rock OR
400hp Vfd Irrg Pump Schedule 1XL
Service ID: 284543378-001

METER NUMBER	SERVICE PERIOD		ELAPSED DAYS	METER READINGS		METER MULTIPLIER	AMOUNT USED THIS MONTH
	From	To		Previous	Current		
74265368	Jul 29, 2019	Aug 27, 2019	29	30665	33076	40.0	96,440 kwh
74265368	Demand	Aug 27, 2019			7.256	40.0	290 kw
74265368	Reactive	Aug 27, 2019			2.259	40.0	90 kvar

Next scheduled read date: 09-26. Date may vary due to scheduling or weather.

NEW CHARGES - 08/19	UNITS	COST PER UNIT	CHARGE
Delivery Charge Secondary (Season End Est Charge Sec Is \$3,100.00)	96,440 kwh	0.0359800	3,469.91
Supply Energy Sec Summer for 14 day(s)	46,557 kwh	0.0597500	2,781.78
for 15 day(s)	49,883 kwh	0.0597200	2,979.01
Federal Tax Act Adjustment	96,440 kwh	-0.0045600	-439.77
Public Purpose		0.0300000	263.73
Energy Conservation Charge	96,440 kwh	0.0033200	320.18
Low Income Assistance	96,440 kwh	0.0006900	66.54
J C Boyle Dam Removal Surcharg	96,440 kwh	0.0003700	35.68
Copco Iron Gate Dams Remv Schg	96,440 kwh	0.0011200	108.01
Late Payment Charge		0.0200000	284.93
Total New Charges			9,870.00

Historical Data - ITEM 3



Your Average Daily kwh Usage by Month

PERIOD ENDING	AUG 2019	AUG 2018
Avg. Daily Temp.	73	74
Total kwh	96440	163560
Avg. kwh per Day	3326	5276
Cost per Day	\$330.52	\$552.31

New Mailing Address or Phone?

Please print your new information below and check the box on the reverse side of this Payment Stub. Thank you.

ACCOUNT NUMBER: **35467001-002 5**

LAST _____ FIRST _____ M.I. _____

NEW STREET ADDRESS _____

CITY _____

ST _____ ZIP _____ TELEPHONE NUMBER _____

RECEIVED

JUL 19 2021

**OWRD
SALEM, OREGON**

This product contains fiber from well-managed, independently certified forests.



Questions about your bill: Call toll free 1-866-870-3419 pacificpower.net

BILLING DATE: Aug 28, 2019 ACCOUNT NUMBER: [REDACTED] DUE DATE: Sep 16, 2019 AMOUNT DUE: \$24,912.42

សេចក្តីជូនដំណឹងសំខាន់៖

សេចក្តីជូនដំណឹងសំខាន់៖ ប្រសិនបើលោកអ្នកមិនទាន់បានបង់ប្រាក់ប្រចាំខែ ឬប្រាក់ប្រចាំខែ មិនបានទេ យើងអាចបិទប្រាក់ប្រចាំខែ របស់លោកអ្នក។
លោកអ្នកត្រូវទាក់កាតជាបន្តបន្ទាប់ដើម្បីប្រើប្រាស់សេវាកម្មរបស់យើង។

ព័ត៌មានសំខាន់៖ ប្រសិនបើលោកអ្នកមានបញ្ហាណាមួយ ក្នុងការប្រើប្រាស់សេវាកម្មរបស់យើង ឬប្រសិនបើលោកអ្នកមិនទាន់ទទួលបានសេវាកម្ម តាមការរៀបចំដូចត្រូវបានចែងក្នុងសេចក្តីជូនដំណឹងនេះ យើងសូមទោសបំផុត។
ប្រសិនបើលោកអ្នកមានបញ្ហាណាមួយ ក្នុងការប្រើប្រាស់សេវាកម្មរបស់យើង ឬប្រសិនបើលោកអ្នកមិនទាន់ទទួលបានសេវាកម្ម តាមការរៀបចំដូចត្រូវបានចែងក្នុងសេចក្តីជូនដំណឹងនេះ យើងសូមទោសបំផុត។
1-888-221-7070 ដែលទទួលបានជំនួយបច្ចេកទេស។

ព័ត៌មានសំខាន់៖ ការបំបែកប្រាក់ប្រចាំខែ របស់យើង អាចមានឥទ្ធិពលដល់ការប្រើប្រាស់សេវាកម្មរបស់យើង។
ប្រសិនបើលោកអ្នកមិនទាន់ទទួលបានសេវាកម្ម តាមការរៀបចំដូចត្រូវបានចែងក្នុងសេចក្តីជូនដំណឹងនេះ យើងសូមទោសបំផុត។
1-888-221-7070 ដែលទទួលបានជំនួយបច្ចេកទេស។

THÔNG BÁO QUAN TRỌNG: Hệ thống điện của quý vị sẽ bị cúp do một khoản chưa thanh toán trong tài khoản của quý vị. Quý vị phải hành động ngay lập tức để tránh bị cúp điện.
Các thông tin quan trọng về cách quý vị có thể tránh bị cúp điện được in bằng Tiếng Anh trên bản thông báo đính kèm này. Nếu quý vị không hiểu tiếng Anh, vui lòng hãy nhờ ai đó dịch bản thông báo này cho quý vị. Nếu quý vị không tìm được người dịch hộ, vui lòng liên hệ với Pacific Power theo số 1-888-221-7070 và họ sẽ cố gắng để trợ giúp quý vị.
Quý vị cũng có thể lấy thông tin về các quyền và trách nhiệm của khách hàng được in bằng Tiếng Việt bằng cách gọi đến số điện thoại đó.
QUY VỊ PHẢI HÀNH ĐỘNG NGAY ĐỂ TRÁNH BỊ CÚP ĐIỆN

ព័ត៌មានសំខាន់៖ ប្រសិនបើលោកអ្នកមិនទាន់ទទួលបានសេវាកម្ម តាមការរៀបចំដូចត្រូវបានចែងក្នុងសេចក្តីជូនដំណឹងនេះ យើងសូមទោសបំផុត។
1-888-221-7070 ដែលទទួលបានជំនួយបច្ចេកទេស។

Effective August 14, the Oregon Public Utility Commission approved charges supporting the Oregon Community Solar Program. Established in 2016 as part of Oregon Senate Bill 1547, the Oregon Community Solar Program requires utilities, like Pacific Power, to work with a third party administrator to provide a solar program. Costs for this program are included in the energy supply charges shown on your statement. Your statement may show charges at the old and new rate.

Looking for other ways to pay?

Visit pacificpower.net/pay for all your options. You can choose to pay on your device using our mobile app, on our website, at a pay station in your community, or pay over the phone by calling 1-888-221-7070.

When you provide a check as payment, you authorize us to use the information from your check either to make a one-time electronic fund transfer from your account or to process the payment as a check transaction. When we use information from your check to make an electronic fund transfer, funds may be withdrawn from your account as soon as we receive your payment and you will not receive your check back from your financial institution. If you would like to opt out of this program and continue processing your payment as a check transaction, please call 1-800-895-0561. If you have opted out previously, please disregard this message.



Questions about your bill: Call toll free 1-866-870-3419 pacificpower.net

BILLING DATE: **Aug 28, 2019** ACCOUNT NUMBER: **00457001-0020** DUE DATE: **Sep 16, 2019** AMOUNT DUE: **\$24,912.42**

**THE ELECTRIC SERVICE AT THE FOLLOWING ADDRESS(ES) IS IN DANGER OF BEING DISCONNECTED DUE TO NON-PAYMENT.
THE AMOUNT(S) LISTED BELOW DOES NOT REFLECT ENERGY ASSISTANCE PROGRAM PLEDGES YOU MAY BE RECEIVING:**

SERVICE TYPE	SERVICE ADDRESS / SERVICE DESCRIPTION	AMOUNT
ITEM 1 Electric Service	43014 Hoeft Rd # Shop Pendleton OR 97801-9100 Farm Shop	\$412.63
ITEM 3 Electric Service	HOEFT RD 1M W OF RR Pilot Rock OR 97868 400hp Vfd Irrg Pump	\$14,246.28
Total		\$14,658.91

Pacific Power employees no longer accept payments at your home or business for safety reasons. Several payment options are available. Learn more at pacificpower.net/pay or call 1-888-221-7070.

IMPORTANT: If your service is disconnected, in addition to paying at least half of your total account balance, you may be required to pay a deposit and a reconnection charge. The Company will make a reasonable attempt to switch on power for an Applicant or Customer within 24 hours after the Company is notified that all required charges have been paid and any required inspections are finalized.

A charge of **\$20.00** may be made if it is necessary to send Company personnel to your premises for collection purposes.

If after contacting Pacific Power, you feel that the decision to shut off your electric service is wrong, you may appeal to the Public Utility Commission of Oregon, whose toll-free telephone number is 1-800-522-2404, or you may write P.O. Box 1088, Salem, Oregon 97308-1088, or go in to the Consumer Services Section, Public Utility Commission's Office, 201 High St. SE Suite 100, Salem, Oregon 97301.

IMPORTANT NOTICE: Your electric service will be shut off because of an unpaid balance on your account. You must act immediately to avoid shut off.

Important information about how you can avoid shut-off is printed in English on the enclosed notice. If you cannot understand English, please find someone to translate this notice. If Translation service is unavailable, please contact Pacific Power toll free at 1-888-221-7070.

Information on customer rights and responsibilities printed in this language is also available by calling that number.

**YOU MUST ACT NOW
TO AVOID SHUT-OFF**

AVISO IMPORTANTE: Su suministro eléctrico será suspendido debido a un saldo pendiente de pago en su cuenta. Debe actuar de inmediato para evitar el corte del suministro.

En el aviso adjunto encontrará información importante en Inglés sobre cómo evitar el corte. Si no entiende inglés, solicite a alguien que le traduzca este aviso. En caso de no contar con ayuda para la traducción, comuníquese con Pacific Power al 1-888-221-7070 e intentarán asistirle.

Llamando a ese número también le proporcionarán información sobre sus derechos y responsabilidades en este idioma.

**DEBE ACTUAR AHORA
PARA EVITAR EL CORTE**

ВАЖНАЯ ИНФОРМАЦИЯ: У вас будет отключена электроэнергия из-за неоплаченной задолженности по вашему счету. Вам необходимо незамедлительно погасить задолженность, чтобы избежать отключения.

Важная информация о способах, которые позволят избежать отключения, предоставлена на английском языке в приложении к настоящему уведомлению. Если вы не знаете английский язык, обратитесь к кому-нибудь за помощью в переводе данного уведомления. Если вы не сможете получить помощь в переводе, пожалуйста, свяжитесь в Pacific Power по телефону 1-888-221-7070, и мы постараемся вам помочь.

Информация о правах и обязанностях потребителя, напечатанная на понятном вам языке, может быть предоставлена при обращении по указанному выше телефонному номеру.

**ЧТОБЫ ИЗБЕЖАТЬ ОТКЛЮЧЕНИЯ,
ОТРЕАГИРУЙТЕ НЕМЕДЛЕННО**

RECEIVED

JUL 19 2021


OWRD
SALEM, OREGON

RECEIVED

JUL 19 2021

OWRD
SALEM, OREGON

JOE TALBOT JR
PO BOX 460
PILOT ROCK OR 97868-0460



Inquiries? Call your
Business Solutions Team
Toll free 1-866-870-3419
M-F, 6am-6pm PT
pacificpower.net



BILLING DATE: May 5, 2020
ACCOUNT NUMBER: ~~95467001-0026~~



DUE DATE: May 21, 2020
AMOUNT DUE: \$3,452.53

Your Balance With Us

Previous Account Balance	377.17
Payments/Credits	-377.17
New Charges	+3,454.75
Adjustments	-2.22
Current Account Balance	\$3,452.53

Payments Received

DATE	DESCRIPTION	AMOUNT
Apr 15, 2020	Payment Received - Thank You	377.17
Total Payments		\$377.17

Note: One or more of your services has been adjusted and you may be entitled to a payment plan. Please call us toll free for details 1-888-221-7070. If a resolution cannot be reached, you may contact the Oregon Public Utility Commission, 1-800-522-2404(TTY 503-735-2900).

Summary of Account Activity *over pgs*

ITEM 1 ELECTRIC SERVICE	43014 Hoeft Rd # Shop Pendleton OR Farm Shop Schedule 23	-2.22
ITEM 4 ELECTRIC SERVICE	HOEFT RD 1M W OF RR Pilot Rock OR 350hp Vfd Irrg Pump Schedule 1XL METER # 81147887	2,968.33
ITEM 5 ELECTRIC SERVICE	43014 Hoeft Rd # Shop Pendleton OR Farm Shop Schedule 23 METER # 85037564	486.42

Detailed Account Activity

ITEM 1 - ELECTRIC SERVICE	43014 Hoeft Rd # Shop Pendleton OR Farm Shop Schedule 23 Service ID: 294130465-001
ADJUSTMENTS	CHARGE
03/20 Adjusted Billing Dates 02/27/20 - 03/27/20	-2.22
Total Adjustments	-2.22

See reverse

Write account number on check & mail to: Pacific Power, PO Box 26000, Portland, OR 97256-0001

RETAIN THIS PORTION FOR YOUR RECORDS.

RETURN THIS PORTION WITH YOUR PAYMENT.



PACIFIC POWER
PO BOX 26000
PORTLAND OR 97256-0001



Late Payment Charge for Oregon
A late payment charge of 2.0% may be charged on any balance not paid in full each month.

Change of Mailing Address or Phone?
Check here & provide information on back.

Account Number: ~~95467001-0026~~

Date Due: May 21, 2020

AMOUNT DUE: \$3,452.53

Please enter the amount enclosed.

JOE TALBOT JR
PO BOX 460
PILOT ROCK OR 97868-0460



Questions about your bill: Call toll free 1-866-870-3419 pacificpower.net

BILLING DATE: **May 5, 2020** ACCOUNT NUMBER: **35467001-002 5** DUE DATE: **May 21, 2020** AMOUNT DUE: **\$3,452.53**

ITEM 4 - ELECTRIC SERVICE



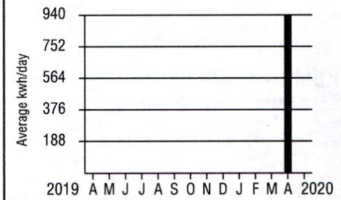
HOEFT RD 1M W OF RR Pilot Rock OR
350hp Vfd Irrg Pump Schedule 1XL
Service ID: 284543378-001

METER NUMBER	SERVICE PERIOD		ELAPSED DAYS	METER READINGS		METER MULTIPLIER	AMOUNT USED THIS MONTH
	From	To		Previous	Current		
81147887	Mar 27, 2020	Apr 27, 2020	31	0	726	40.0	29,040 kwh
81147887	Demand	Apr 27, 2020			6.98	40.0	279 kw
81147887	Reactive	Apr 27, 2020			0.131	40.0	5 kvar

Next scheduled read date: 05-27. Date may vary due to scheduling or weather.

NEW CHARGES - 04/20	UNITS	COST PER UNIT	CHARGE
Delivery Charge Secondary (Season End Est Charge Sec Is \$3,100.00)	29,040 kwh	0.0363600	1,055.89
Supply Energy Sec 1ST Blk Wint for 4 day(s)	3,600 kwh	0.0863900	311.00
Supply Energy Sec 2ND Blk Wint for 4 day(s)	147 kwh	0.0595100	8.75
Supply Energy Sec Summer for 27 day(s)	25,293 kwh	0.0598700	1,514.29
Federal Tax Act Adjustment	29,040 kwh	-0.0045600	-132.42
Oregon Corp Activities Tax Adj		0.0041000	11.31
Public Purpose		0.0300000	83.06
Energy Conservation Charge	29,040 kwh	0.0033200	96.41
Low Income Assistance	29,040 kwh	0.0006900	20.04
Total New Charges			2,968.33

Historical Data - ITEM 4



Your Average Daily kwh Usage by Month

PERIOD ENDING	APR 2020	APR 2019
Avg. Daily Temp.	51	51
Total kwh	29040	0
Avg. kwh per Day	937	0
Cost per Day	\$95.75	\$0.00

RECEIVED

JUL 19 2021

OWRD
SALEM, OREGON

RECEIVED

JUL 19 2021

OWRD
SALEM, OREGON

New Mailing Address or Phone?

Please print your new information below and check the box on the reverse side of this Payment Stub. Thank you.

ACCOUNT NUMBER: **35467001-002 5**

LAST _____ FIRST _____ M.I. _____

NEW STREET ADDRESS _____

CITY _____

ST _____ ZIP _____ TELEPHONE NUMBER _____

This product contains fiber from well-managed, independently certified forests.

RECEIVED

JUL 19 2021

OWRD
SALEM, OREGON



Questions about your bill: Call toll free 1-866-870-3419 pacificpower.net

BILLING DATE: **May 5, 2020** ACCOUNT NUMBER: **[REDACTED]** DUE DATE: **May 21, 2020** AMOUNT DUE: **\$3,452.53**

ITEM 5 - ELECTRIC SERVICE

43014 Hoeft Rd # Shop Pendleton OR
Farm Shop Schedule 23
Service ID: 294130465-001

METER NUMBER	SERVICE PERIOD		ELAPSED DAYS	METER READINGS		METER MULTIPLIER	AMOUNT USED THIS MONTH
	From	To		Previous	Current		
85037564	Mar 28, 2020	Apr 27, 2020	30	47750	52995	1.0	5,245 kwh
85037564	Demand	Apr 27, 2020			12.396	1.0	12 kw

Next scheduled read date: 05-27. Date may vary due to scheduling or weather.

NEW CHARGES - 04/20	UNITS	COST PER UNIT	CHARGE
Basic Charge, 1P Sec Delivery for 30 day(s)			17.35
Delivery Charge Secondary for 30 day(s)	5,245 kwh	0.0369400	193.75
Supply Energy Sec 1ST 3000 Kwh for 27 day(s)	2,700 kwh	0.0631600	170.53
for 3 day(s)	300 kwh	0.0628200	18.85
Supply Energy Sec > 3000 Kwh for 27 day(s)	2,021 kwh	0.0474500	95.90
for 3 day(s)	225 kwh	0.0470800	10.59
Federal Tax Act Adjustment for 30 day(s)	5,245 kwh	-0.0042900	-22.50
Oregon Corp Activities Tax Adj		0.0041000	1.99
Public Purpose		0.0300000	14.59
Energy Conservation Charge for 30 day(s)	5,245 kwh	0.0034300	17.99
Low Income Assistance for 30 day(s)	5,245 kwh	0.0006900	3.62
B P A Columbia River Benefits for 30 day(s)	5,245 kwh	-0.0069100	-36.24
Total New Charges			486.42

When you provide a check as payment, you authorize us to use the information from your check either to make a one-time electronic fund transfer from your account or to process the payment as a check transaction. When we use information from your check to make an electronic fund transfer, funds may be withdrawn from your account as soon as we receive your payment and you will not receive your check back from your financial institution. If you would like to opt out of this program and continue processing your payment as a check transaction, please call 1-800-895-0561. If you have opted out previously, please disregard this message.

To better serve you, we updated our bill alert emails. The new emails give you easy access to your bill, your energy usage graph and more. Go paperless at pacificpower.net/paperless.

Join more than 130,000 customers who match all or part of their electricity use with clean, renewable energy. Sign up at join-bluesky.com/spring.

Looking for other ways to pay?

Visit pacificpower.net/pay for all your options. You can choose to pay on your device using our mobile app, on our website, at a pay station in your community, or pay over the phone by calling 1-888-221-7070.

Historical Data - ITEM 5



Your Average Daily kwh Usage by Month

PERIOD ENDING	APR 2020	APR 2019
Avg. Daily Temp.	51	51
Total kwh	5245	0
Avg. kwh per Day	175	0
Cost per Day	\$16.21	\$0.00



Questions about your bill: Call toll free 1-866-870-3419 pacificpower.net

BILLING DATE: **May 5, 2020** ACCOUNT NUMBER: [REDACTED] DUE DATE: **May 21, 2020** AMOUNT DUE: **\$3,452.53**

RECEIVED

JUL 19 2021

OWRD
SALEM, OREGON

RECEIVED

JUL 19 2021

OWRD
SALEM, OREGON

JOE TALBOT JR
PO BOX 460
PILOT ROCK OR 97868-0460



Inquiries? Call your
Business Solutions Team
Toll free 1-866-870-3419
M-F, 6am-6pm PT
pacificpower.net



BILLING DATE: May 29, 2020

ACCOUNT NUMBER: [REDACTED]

DUE DATE: Jun 16, 2020

AMOUNT DUE: \$8,749.45



Your Balance With Us

Previous Account Balance	3,452.53
Payments/Credits	0.00
Past Due Amount	3,452.53
New Charges	+5,296.92
Current Account Balance	\$8,749.45

PAST DUE REMINDER

Your Account is Past Due in the amount of \$3,452.53.

If the Past Due Amount has been paid, please remember that this bill also contains New Charges.

Payments Received

No payments have been received since your last billing statement.

Detailed Account Activity

ITEM 4 - ELECTRIC SERVICE



HOEFT RD 1M W OF RR Pilot Rock OR
350hp Vfd Irrg Pump Schedule 1XL
Service ID: 284543378-001

METER NUMBER	SERVICE PERIOD		ELAPSED DAYS	METER READINGS		METER MULTIPLIER	AMOUNT USED THIS MONTH
	From	To		Previous	Current		
81147887	Apr 27, 2020	May 27, 2020	30	726	2001	40.0	51,000 kwh
81147887	Demand	May 27, 2020			7.048	40.0	282 kw
81147887	Reactive	May 27, 2020			0	40.0	0 kvar

Next scheduled read date: 06-25. Date may vary due to scheduling or weather.

NEW CHARGES - 05/20

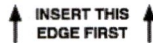
	UNITS	COST PER UNIT	CHARGE
Delivery Charge Secondary (Season End Est Charge Sec Is \$3,120.00)	51,000 kwh	0.0363600	1,854.36
Supply Energy Sec Summer	51,000 kwh	0.0598700	3,053.37
Federal Tax Act Adjustment	51,000 kwh	-0.0045600	-232.56
Oregon Corp Activities Tax Adj		0.0041000	19.17
Public Purpose		0.0300000	140.83

See reverse

Write account number on check & mail to: Pacific Power, PO Box 26000, Portland, OR 97256-0001

RETAIN THIS PORTION FOR YOUR RECORDS.


RETURN THIS PORTION WITH YOUR PAYMENT.



PACIFIC POWER
PO BOX 26000
PORTLAND OR 97256-0001



Historical Data - ITEM 4



Your Average Daily kwh Usage by Month

PERIOD ENDING	MAY 2020	MAY 2019
Avg. Daily Temp.	58	56
Total kwh	51000	0
Avg. kwh per Day	1700	0
Cost per Day	\$167.99	\$0.00

We're closely monitoring the COVID-19 situation and taking actions to keep the lights on. We've suspended nonpayment disconnections and are here 24/7 to help with payment options. You can rely on us.

Seguimos monitoreando la situación de COVID-19 y hemos tomado medidas para mantener su servicio activo. Se han suspendido desconexiones por falta de pago y estamos aquí 24/7 para ayudar con opciones de pago. Puede confiar en nosotros.

Late Payment Charge for Oregon
A late payment charge of 2.0% may be charged on any balance not paid in full each month.

Change of Mailing Address or Phone?
Check here & provide information on back.

Account Number: [REDACTED]

Date Due: Jun 16, 2020

AMOUNT DUE: \$8,749.45

Please enter the amount enclosed.

JOE TALBOT JR
PO BOX 460
PILOT ROCK OR 97868-0460



Questions about your bill: Call toll free 1-866-870-3419 pacificpower.net

BILLING DATE: **May 29, 2020** ACCOUNT NUMBER: [REDACTED] DUE DATE: **Jun 16, 2020** AMOUNT DUE: **\$8,749.45**

NEW CHARGES - 05/20 - CONTINUED	UNITS	COST PER UNIT	CHARGE
Energy Conservation Charge	51,000 kwh	0.0033200	169.32
Low Income Assistance	51,000 kwh	0.0006900	35.19
Total New Charges			5,039.68

ITEM 5 - ELECTRIC SERVICE

43014 Hoeft Rd # Shop Pendleton OR
 Farm Shop Schedule 23
 Service ID: 294130465-001

METER NUMBER	SERVICE PERIOD		ELAPSED DAYS	METER READINGS		METER MULTIPLIER	AMOUNT USED THIS MONTH
	From	To		Previous	Current		
85037564	Apr 27, 2020	May 27, 2020	30	52995	55480	1.0	2,485 kwh
85037564	Demand	May 27, 2020			9,246	1.0	9 kw

Next scheduled read date: 06-25. Date may vary due to scheduling or weather.

NEW CHARGES - 05/20	UNITS	COST PER UNIT	CHARGE
Basic Charge, 1P Sec Delivery			17.35
Delivery Charge Secondary	2,485 kwh	0.0369400	91.80
Supply Energy Sec 1ST 3000 Kwh	2,485 kwh	0.0631600	156.95
Federal Tax Act Adjustment	2,485 kwh	-0.0042900	-10.66
Oregon Corp Activities Tax Adj		0.0041000	1.05
Public Purpose		0.0300000	7.69
Energy Conservation Charge	2,485 kwh	0.0034300	8.52
Low Income Assistance	2,485 kwh	0.0006900	1.71
B P A Columbia River Benefits	2,485 kwh	-0.0069100	-17.17
Total New Charges			257.24

When you provide a check as payment, you authorize us to use the information from your check either to make a one-time electronic fund transfer from your account or to process the payment as a check transaction. When we use information from your check to make an electronic fund transfer, funds may be withdrawn from your account as soon as we receive your payment and you will not receive your check back from your financial institution. If you would like to opt out of this program and continue processing your payment as a check transaction, please call 1-800-895-0561. If you have opted out previously, please disregard this message.

To better serve you, we updated our bill alert emails. The new emails give you easy access to your bill, your energy usage graph and more. Go paperless at pacificpower.net/paperless.

Join more than 130,000 customers who match all or part of their electricity use with clean, renewable energy. Sign up at join-bluesky.com/spring.

New Mailing Address or Phone?

Please print your new information below and check the box on the reverse side of this Payment Stub. Thank you.

ACCOUNT NUMBER: **35467001-002 5**


LAST _____ FIRST _____ M.I. _____

NEW STREET ADDRESS _____

CITY _____

ST _____ ZIP _____ TELEPHONE NUMBER _____

Historical Data - ITEM 5



Your Average Daily kwh Usage by Month

PERIOD ENDING	MAY 2020	MAY 2019
Avg. Daily Temp.	58	56
Total kwh	2485	0
Avg. kwh per Day	83	0
Cost per Day	\$8.57	\$0.00

RECEIVED

JUL 19 2021

OWARD SALEM, OREGON

This product contains fiber from well-managed, independently certified forests.

RECEIVED
 JUL 19 2021
 OWRD
 SALEM, OREGON

JOE TALBOT JR
 PO BOX 460
 PILOT ROCK OR 97868-0460



Inquiries? Call your
 Business Solutions Team
 Toll free 1-866-870-3419
 M-F, 6am-6pm PT
 pacificpower.net



BILLING DATE: Jun 29, 2020
 ACCOUNT NUMBER: [REDACTED]
 DUE DATE: Jul 16, 2020
 AMOUNT DUE: \$14,020.15



Your Balance With Us

Previous Account Balance	8,749.45
Payments/Credits	0.00
Past Due Amount	8,749.45
New Charges	+5,270.70
Current Account Balance	\$14,020.15

PAST DUE REMINDER

Your Account is Past Due in the amount of \$8,749.45.

If the Past Due Amount has been paid, please remember that this bill also contains New Charges.

Payments Received

No payments have been received since your last billing statement.

Detailed Account Activity

ITEM 4 - ELECTRIC SERVICE

HOEFT RD 1M W OF RR Pilot Rock OR
 350hp Vfd Irrg Pump Schedule 1XL
 Service ID: 284543378-001

METER NUMBER	SERVICE PERIOD		ELAPSED DAYS	METER READINGS		METER MULTIPLIER	AMOUNT USED THIS MONTH
	From	To		Previous	Current		
81147887	May 27, 2020	Jun 25, 2020	29	2001	3270	40.0	50,760 kwh
81147887	Demand	Jun 25, 2020			7.086	40.0	283 kw
81147887	Reactive	Jun 25, 2020			0	40.0	0 kvar

Next scheduled read date: 07-28. Date may vary due to scheduling or weather.

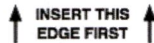
NEW CHARGES - 06/20	UNITS	COST PER UNIT	CHARGE
Delivery Charge Secondary (Season End Est Charge Sec Is \$3,140.00)	50,760 kwh	0.0363600	1,845.63
Supply Energy Sec Summer	50,760 kwh	0.0598700	3,039.00
Federal Tax Act Adjustment	50,760 kwh	-0.0045600	-231.47
Oregon Corp Activities Tax Adj		0.0041000	19.08
Public Purpose		0.0300000	140.17

See reverse

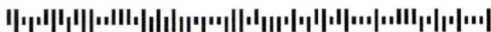
Write account number on check & mail to: Pacific Power, PO Box 26000, Portland, OR 97256-0001

RETAIN THIS PORTION FOR YOUR RECORDS.


RETURN THIS PORTION WITH YOUR PAYMENT.



PACIFIC POWER
 PO BOX 26000
 PORTLAND OR 97256-0001



Historical Data - ITEM 4



Your Average Daily kwh Usage by Month

PERIOD ENDING	JUN 2020	JUN 2019
Avg. Daily Temp.	65	66
Total kwh	50760	0
Avg. kwh per Day	1750	0
Cost per Day	\$172.96	\$0.00

We're closely monitoring the COVID-19 situation and taking actions to keep the lights on. We've suspended nonpayment disconnections and are here 24/7 to help with payment options. You can rely on us.

Seguimos monitoreando la situación de COVID-19 y hemos tomado medidas para mantener su servicio activo. Se han suspendido desconexiones por falta de pago y estamos aquí 24/7 para ayudar con opciones de pago. Puede confiar en nosotros.

Late Payment Charge for Oregon
 A late payment charge of 2.0% may be charged on any balance not paid in full each month.

Change of Mailing Address or Phone?
 Check here & provide information on back.

Account Number: [REDACTED]
 Date Due: Jul 16, 2020

AMOUNT DUE: \$14,020.15

Please enter the amount enclosed.

JOE TALBOT JR
 PO BOX 460
 PILOT ROCK OR 97868-0460

H [REDACTED]



Questions about your bill: Call toll free 1-866-870-3419 pacificpower.net

BILLING DATE: **Jun 29, 2020** ACCOUNT NUMBER: [REDACTED] DUE DATE: **Jul 16, 2020** AMOUNT DUE: **\$14,020.15**

NEW CHARGES - 06/20 - CONTINUED	UNITS	COST PER UNIT	CHARGE
Energy Conservation Charge	50,760 kwh	0.0033200	168.52
Low Income Assistance	50,760 kwh	0.0006900	35.02
Total New Charges			5,015.95

ITEM 5 - ELECTRIC SERVICE

43014 Hoeft Rd # Shop Pendleton OR
 Farm Shop Schedule 23
 Service ID: 294130465-001

METER NUMBER	SERVICE PERIOD		ELAPSED DAYS	METER READINGS		METER MULTIPLIER	AMOUNT USED THIS MONTH
	From	To		Previous	Current		
85037564	May 27, 2020	Jun 25, 2020	29	55480	57939	1.0	2,459 kwh
85037564	Demand	Jun 25, 2020			10.104	1.0	10 kw

Next scheduled read date: 07-28. Date may vary due to scheduling or weather.


NEW CHARGES - 06/20	UNITS	COST PER UNIT	CHARGE
Basic Charge, 1P Sec Delivery			17.35
Delivery Charge Secondary	2,459 kwh	0.0369400	90.84
Supply Energy Sec 1ST 3000 Kwh	2,459 kwh	0.0631600	155.31
Federal Tax Act Adjustment	2,459 kwh	-0.0042900	-10.55
Oregon Corp Activities Tax Adj		0.0041000	1.04
Public Purpose		0.0300000	7.62
Energy Conservation Charge	2,459 kwh	0.0034300	8.43
Low Income Assistance	2,459 kwh	0.0006900	1.70
B P A Columbia River Benefits	2,459 kwh	-0.0069100	-16.99
Total New Charges			254.75

Energy assistance resources are available now and may be able to help. Community Action Programs of Eastern-Central Oregon (CAPECO) can be reached at 541-276-1926. Find out more at pacificpower.net/assistance.

When you provide a check as payment, you authorize us to use the information from your check either to make a one-time electronic fund transfer from your account or to process the payment as a check transaction. When we use information from your check to make an electronic fund transfer, funds may be withdrawn from your account as soon as we receive your payment and you will not receive your check back from your financial institution. If you would like to opt out of this program and continue processing your payment as a check transaction, please call 1-800-895-0561. If you have opted out previously, please disregard this message.

To better serve you, we updated our bill alert emails. The new emails give you easy access to your bill, your energy usage graph and more. Go paperless at pacificpower.net/paperless.

Historical Data - ITEM 5



Your Average Daily kwh Usage by Month

PERIOD ENDING	JUN 2020	JUN 2019
Avg. Daily Temp.	65	66
Total kwh	2459	0
Avg. kwh per Day	85	0
Cost per Day	\$8.78	\$0.00

New Mailing Address or Phone?

Please print your new information below and check the box on the reverse side of this Payment Stub. Thank you.

ACCOUNT NUMBER: **35467001-002 5**

LAST _____ FIRST _____ M.I. _____

NEW STREET ADDRESS _____

CITY _____

ST _____ ZIP _____ TELEPHONE NUMBER _____

RECEIVED
JUL 19 2021
OWRD
SALEM, OREGON

This product contains fiber from well-managed, independently certified forests.

RECEIVED

JUL 19 2021

OWRD
SALEM, OREGON

JOE TALBOT JR
PO BOX 460
PILOT ROCK OR 97868-0460



Inquiries? Call your
Business Solutions Team
Toll free 1-866-870-3419
M-F, 6am-6pm PT
pacificpower.net



BILLING DATE: Jul 30, 2020
ACCOUNT NUMBER: [REDACTED]

DUE DATE: Aug 17, 2020

AMOUNT DUE: \$12,919.15



Your Balance With Us

Previous Account Balance	14,020.15
Payments/Credits	-10,500.00
Past Due Amount	3,520.15
New Charges	+9,399.00
Current Account Balance	\$12,919.15

PAST DUE REMINDER

Your Account is Past Due in the amount of \$3,520.15.
If the Past Due Amount has been paid, please remember that this bill also contains New Charges.

Payments Received

DATE	DESCRIPTION	AMOUNT
Jul 14, 2020	Payment Received - Thank You	10,500.00
Total Payments		\$10,500.00

Detailed Account Activity

ITEM 4 - ELECTRIC SERVICE

HOEFT RD 1M W OF RR Pilot Rock OR
350hp Vfd Irrg Pump Schedule 1XL
Service ID: 284543378-001

METER NUMBER	SERVICE PERIOD From To	ELAPSED DAYS	METER READINGS Previous Current	METER MULTIPLIER	AMOUNT USED THIS MONTH
81147887	Jun 25, 2020 Jul 28, 2020	33	3270 5574	40.0	92,160 kwh
81147887	Demand Jul 28, 2020			6.905	276 kw
81147887	Reactive Jul 28, 2020			0	0 kvar

Next scheduled read date: 08-26. Date may vary due to scheduling or weather.

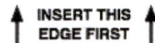
NEW CHARGES - 07/20	UNITS	COST PER UNIT	CHARGE
Delivery Charge Secondary (Season End Est Charge Sec Is \$3,140.00)	92,160 kwh	0.0363600	3,350.94
Supply Energy Sec Summer	92,160 kwh	0.0598700	5,517.62

See reverse

Write account number on check & mail to: Pacific Power, PO Box 26000, Portland, OR 97256-0001

RETAIN THIS PORTION FOR YOUR RECORDS.

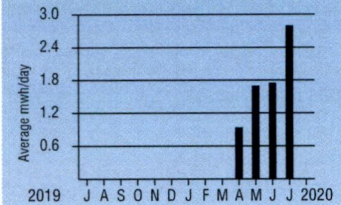
RETURN THIS PORTION WITH YOUR PAYMENT.



PACIFIC POWER
PO BOX 26000
PORTLAND OR 97256-0001



Historical Data - ITEM 4



Your Average Daily kwh Usage by Month

PERIOD ENDING	JUL 2020	JUL 2019
Avg. Daily Temp.	71	71
Total kwh	92160	0
Avg. kwh per Day	2793	0
Cost per Day	\$275.97	\$0.00

We continue to suspend nonpayment disconnections in response to COVID-19. If you are past due or need help with your account, we encourage you to visit our website or call us now to explore flexible payment arrangements.

Energy assistance resources are available now and may be able to help. Community Action Programs of Eastern-Central Oregon (CAPECO) can be reached at 541-276-1926. Find out more at pacificpower.net/assistance.

Late Payment Charge for Oregon

A late payment charge of 2.0% may be charged on any balance not paid in full each month.

Change of Mailing Address or Phone?
Check here & provide information on back.

Account Number: [REDACTED]

Date Due: Aug 17, 2020

AMOUNT DUE: \$12,919.15

Please enter the amount enclosed.

JOE TALBOT JR
PO BOX 460
PILOT ROCK OR 97868-0460

H [REDACTED]



Questions about your bill: Call toll free 1-866-870-3419 pacificpower.net

BILLING DATE: Jul 30, 2020 ACCOUNT NUMBER: 35467001-002 5 DUE DATE: Aug 17, 2020 AMOUNT DUE: \$12,919.15

NEW CHARGES - 07/20 - CONTINUED			
	UNITS	COST PER UNIT	CHARGE
Federal Tax Act Adjustment	92,160 kwh	-0.0045600	-420.25
Oregon Corp Activities Tax Adj		0.0041000	34.64
Public Purpose		0.0300000	254.49
Energy Conservation Charge	92,160 kwh	0.0033200	305.97
Low Income Assistance	92,160 kwh	0.0006900	63.59
Total New Charges			9,107.00

ITEM 5 - ELECTRIC SERVICE

43014 Hoeft Rd # Shop Pendleton OR
Farm Shop Schedule 23
Service ID: 294130465-001

METER NUMBER	SERVICE PERIOD		ELAPSED DAYS	METER READINGS		METER MULTIPLIER	AMOUNT USED THIS MONTH
	From	To		Previous	Current		
85037564	Jun 25, 2020	Jul 28, 2020	33	57939	60785	1.0	2,846 kwh
85037564	Demand	Jul 28, 2020			10.072	1.0	10 kw

Next scheduled read date: 08-26. Date may vary due to scheduling or weather.

NEW CHARGES - 07/20			
	UNITS	COST PER UNIT	CHARGE
Basic Charge, 1P Sec Delivery			17.35
Delivery Charge Secondary	2,846 kwh	0.0369400	105.13
Supply Energy Sec 1ST 3000 Kwh	2,846 kwh	0.0631600	179.75
Federal Tax Act Adjustment	2,846 kwh	-0.0042900	-12.21
Oregon Corp Activities Tax Adj		0.0041000	1.19
Public Purpose		0.0300000	8.74
Energy Conservation Charge	2,846 kwh	0.0034300	9.76
Low Income Assistance	2,846 kwh	0.0006900	1.96
B P A Columbia River Benefits	2,846 kwh	-0.0069100	-19.67
Total New Charges			292.00

Continuamos suspendiendo las desconexiones por falta de pago en respuesta a COVID-19. Si está atrasado o necesita ayuda con su cuenta, le recomendamos que visite nuestro sitio web o llámenos ahora para explorar arreglos de pago flexibles.

When you provide a check as payment, you authorize us to use the information from your check either to make a one-time electronic fund transfer from your account or to process the payment as a check transaction. When we use information from your check to make an electronic fund transfer, funds may be withdrawn from your account as soon as we receive your payment and you will not receive your check back from your financial institution. If you would like to opt out of this program and continue processing your payment as a check transaction, please call 1-800-895-0561. If you have opted out previously, please disregard this message.

New Mailing Address or Phone?

Please print your new information below and check the box on the reverse side of this Payment Stub. Thank you.

ACCOUNT NUMBER: 35467001-002 5


LAST _____ FIRST _____ M.I. _____

NEW STREET ADDRESS _____

CITY _____

ST _____ ZIP _____ TELEPHONE NUMBER _____

Historical Data - ITEM 5



Your Average Daily kwh Usage by Month

PERIOD ENDING	JUL 2020	JUL 2019
Avg. Daily Temp.	71	71
Total kwh	2846	0
Avg. kwh per Day	86	0
Cost per Day	\$8.85	\$0.00

RECEIVED

JUL 19 2021

OWRD
SALEM, OREGON


This product contains fiber from well-managed, independently certified forests.

RECEIVED

JUL 19 2021

OWRD
SALEM, OREGON

JOE TALBOT JR
PO BOX 460
PILOT ROCK OR 97868-0460



Inquiries? Call your
Business Solutions Team
Toll free 1-866-870-3419
M-F, 6am-6pm PT
pacificpower.net



BILLING DATE: Aug 28, 2020
ACCOUNT NUMBER: [REDACTED]
DUE DATE: Sep 16, 2020
AMOUNT DUE: \$17,280.76



Your Balance With Us

Previous Account Balance	12,919.15
Payments/Credits	-3,520.20
Past Due Amount	9,398.95
New Charges	+7,881.81
Current Account Balance	\$17,280.76

PAST DUE REMINDER

Your Account is Past Due in the amount of \$9,398.95.

If the Past Due Amount has been paid, please remember that this bill also contains New Charges.

Payments Received

DATE	DESCRIPTION	AMOUNT
Aug 12, 2020	Payment Received - Thank You	3,520.20
Total Payments		\$3,520.20

Detailed Account Activity

ITEM 4 - ELECTRIC SERVICE

HOEFT RD 1M W OF RR Pilot Rock OR
350hp Vfd Irrg Pump Schedule 1XL
Service ID: 284543378-001

METER NUMBER	SERVICE PERIOD		ELAPSED DAYS	METER READINGS		METER MULTIPLIER	AMOUNT USED THIS MONTH
	From	To		Previous	Current		
81147887	Jul 28, 2020	Aug 26, 2020	29	5574	7509	40.0	77,400 kwh
81147887	Demand	Aug 26, 2020			6.997	40.0	280 kw
81147887	Reactive	Aug 26, 2020			0	40.0	0 kvar

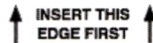
Next scheduled read date: 09-25. Date may vary due to scheduling or weather.

NEW CHARGES - 08/20	UNITS	COST PER UNIT	CHARGE
Delivery Charge Secondary (Season End Est Charge Sec Is \$3,140.00)	77,400 kwh	0.0363600	2,814.26
Supply Energy Sec Summer	77,400 kwh	0.0598700	4,633.94

See reverse

Write account number on check & mail to: Pacific Power, PO Box 26000, Portland, OR 97256-0001

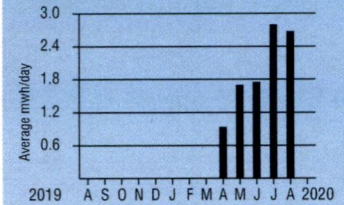
RETAIN THIS PORTION FOR YOUR RECORDS.
RETURN THIS PORTION WITH YOUR PAYMENT.



PACIFIC POWER
PO BOX 26000
PORTLAND OR 97256-0001



Historical Data - ITEM 4



Your Average Daily kwh Usage by Month

PERIOD ENDING	AUG 2020	AUG 2019
Avg. Daily Temp.	75	73
Total kwh	77400	0
Avg. kwh per Day	2669	0
Cost per Day	\$263.74	\$0.00

We continue to suspend nonpayment disconnections in response to COVID-19. If you are past due or need help with your account, we encourage you to visit our website or call us now to explore flexible payment arrangements.

Energy assistance resources are available now and may be able to help. Community Action Programs of Eastern-Central Oregon (CAPECO) can be reached at 541-276-1926. Find out more at pacificpower.net/assistance.

Late Payment Charge for Oregon
A late payment charge of 2.0% may be charged on any balance not paid in full each month.

Change of Mailing Address or Phone?
Check here & provide information on back.

Account Number: [REDACTED]
Date Due: Sep 16, 2020

AMOUNT DUE: \$17,280.76

Please enter the amount enclosed.

JOE TALBOT JR
PO BOX 460
PILOT ROCK OR 97868-0460

H [REDACTED]



Questions about your bill: Call toll free 1-866-870-3419 pacificpower.net

BILLING DATE: Aug 28, 2020 ACCOUNT NUMBER: [REDACTED] DUE DATE: Sep 16, 2020 AMOUNT DUE: \$17,280.76

NEW CHARGES - 08/20 - CONTINUED	UNITS	COST PER UNIT	CHARGE
Federal Tax Act Adjustment	77,400 kwh	-0.0045600	-352.94
Oregon Corp Activities Tax Adj		0.0041000	29.09
Public Purpose		0.0300000	213.73
Energy Conservation Charge	77,400 kwh	0.0033200	256.97
Low Income Assistance	77,400 kwh	0.0006900	53.41
Total New Charges			7,648.46

ITEM 5 - ELECTRIC SERVICE

43014 Hoeft Rd # Shop Pendleton OR
Farm Shop Schedule 23
Service ID: 294130465-001

METER NUMBER	SERVICE PERIOD		ELAPSED DAYS	METER READINGS		METER MULTIPLIER	AMOUNT USED THIS MONTH
	From	To		Previous	Current		
85037564	Jul 28, 2020	Aug 26, 2020	29	60785	63022	1.0	2,237 kwh
85037564	Demand	Aug 26, 2020			8.567	1.0	9 kw

Next scheduled read date: 09-25. Date may vary due to scheduling or weather.

NEW CHARGES - 08/20	UNITS	COST PER UNIT	CHARGE
Basic Charge, 1P Sec Delivery			17.35
Delivery Charge Secondary	2,237 kwh	0.0369400	82.63
Supply Energy Sec 1ST 3000 Kwh	2,237 kwh	0.0631600	141.29
Federal Tax Act Adjustment	2,237 kwh	-0.0042900	-9.60
Oregon Corp Activities Tax Adj		0.0041000	0.95
Public Purpose		0.0300000	6.98
Energy Conservation Charge	2,237 kwh	0.0034300	7.67
Low Income Assistance	2,237 kwh	0.0006900	1.54
B P A Columbia River Benefits	2,237 kwh	-0.0069100	-15.46
Total New Charges			233.35

Continuamos suspendiendo las desconexiones por falta de pago en respuesta a COVID-19. Si está atrasado o necesita ayuda con su cuenta, le recomendamos que visite nuestro sitio web o llámenos ahora para explorar arreglos de pago flexibles.

Supporting renewable energy is a powerful way to connect with customers who share your business' values. Enroll in Blue Sky today at pacificpower.net/bluesky or call 1-800-769-3717.

When you provide a check as payment, you authorize us to use the information from your check either to make a one-time electronic fund transfer from your account or to process the payment as a check transaction. When we use information from your check to make an electronic fund transfer, funds may be withdrawn from your account as soon as we receive your payment and you will not receive your check back from your financial institution. If you would like to opt out of this program and continue processing your payment as a check transaction, please call 1-800-895-0561. If you have opted out previously,

New Mailing Address or Phone?

Please print your new information below and check the box on the reverse side of this Payment Stub. Thank you.

ACCOUNT NUMBER: 35467001-002 5


LAST FIRST M.I.

NEW STREET ADDRESS

CITY

ST ZIP TELEPHONE NUMBER

Historical Data - ITEM 5



Your Average Daily kwh Usage by Month

PERIOD ENDING	AUG 2020	AUG 2019
Avg. Daily Temp.	75	73
Total kwh	2237	0
Avg. kwh per Day	77	0
Cost per Day	\$8.05	\$0.00

RECEIVED

JUL 19 2021

OWRD
SALEM, OREGON

This product contains fiber from well-managed, independently certified forests.

RECEIVED

JUL 19 2021

OWRD
SALEM, OREGON

PAGE 3 OF 4



Questions about your bill: Call toll free 1-866-870-3419 pacificpower.net

BILLING DATE: **Aug 28, 2020** ACCOUNT NUMBER: **[REDACTED]** DUE DATE: **Sep 16, 2020** AMOUNT DUE: **\$17,280.76**

please disregard this message.

To better serve you, we updated our bill alert emails. The new emails give you easy access to your bill, your energy usage graph and more. Go paperless at pacificpower.net/paperless.

Looking for other ways to pay?

Visit pacificpower.net/pay for all your options. You can choose to pay on your device using our mobile app, on our website, at a pay station in your community, or pay over the phone by calling 1-888-221-7070.



Questions about your bill: Call toll free 1-866-870-3419 pacificpower.net

BILLING DATE: **Aug 28, 2020** ACCOUNT NUMBER: [REDACTED] DUE DATE: **Sep 16, 2020** AMOUNT DUE: **\$17,280.76**


RECEIVED
JUL 19 2021
OWRD
SALEM, OREGON

RECEIVED

JUL 19 2021

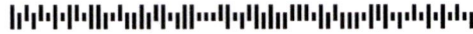
OWRD
SALEM, OREGON
PACIFIC POWER

JOE TALBOT JR
PO BOX 460
PILOT ROCK OR 97868-0460



Inquiries? Call your
Business Solutions Team
Toll free 1-866-870-3419
M-F, 6am-6pm PT
pacificpower.net

BILLING DATE: Sep 29, 2020
ACCOUNT NUMBER: [REDACTED]
DUE DATE: Oct 15, 2020
AMOUNT DUE: \$24,176.75



Your Balance With Us

Previous Account Balance	17,280.76
Payments/Credits	0.00
Past Due Amount	17,280.76
New Charges	+6,895.99
Current Account Balance	\$24,176.75

PAST DUE REMINDER

Your Account is Past Due in the amount of \$17,280.76.
If the Past Due Amount has been paid, please remember that this bill also contains New Charges.

Payments Received

No payments have been received since your last billing statement.

Detailed Account Activity

ITEM 4 - ELECTRIC SERVICE

HOEFT RD 1M W OF RR Pilot Rock OR
350hp Vfd Irrg Pump Schedule 1XL
Service ID: 284543378-001

METER NUMBER	SERVICE PERIOD		ELAPSED DAYS	METER READINGS		METER MULTIPLIER	AMOUNT USED THIS MONTH
	From	To		Previous	Current		
81147887	Aug 26, 2020	Sep 25, 2020	30	7509	9187	40.0	67,120 kwh
81147887	Demand	Sep 25, 2020			6.857	40.0	274 kw
81147887	Reactive	Sep 25, 2020			0	40.0	0 kvar

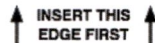
Next scheduled read date: 10-26. Date may vary due to scheduling or weather.

NEW CHARGES - 09/20	UNITS	COST PER UNIT	CHARGE
Delivery Charge Secondary (Season End Est Charge Sec Is \$3,140.00)	67,120 kwh	0.0363600	2,440.48
Supply Energy Sec Summer for 8 day(s)	17,899 kwh	0.0599900	1,073.76
for 22 day(s)	49,221 kwh	0.0598700	2,946.86
Federal Tax Act Adjustment	67,120 kwh	-0.0045600	-306.07

See reverse

Write account number on check & mail to: Pacific Power, PO Box 26000, Portland, OR 97256-0001

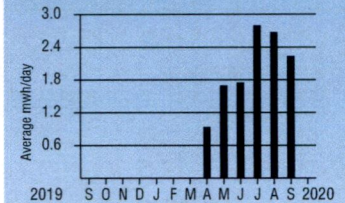
RETAIN THIS PORTION FOR YOUR RECORDS.
RETURN THIS PORTION WITH YOUR PAYMENT.



PACIFIC POWER
PO BOX 26000
PORTLAND OR 97256-0001



Historical Data - ITEM 4



Your Average Daily kwh Usage by Month

PERIOD ENDING	SEP 2020	SEP 2019
Avg. Daily Temp.	67	67
Total kwh	67120	0
Avg. kwh per Day	2237	0
Cost per Day	\$221.16	\$0.00

We continue to suspend nonpayment disconnections in response to COVID-19. If you are past due or need help with your account, we encourage you to visit our website or call us now to explore flexible payment arrangements.

Energy assistance resources are available now and may be able to help. Community Action Programs of Eastern-Central Oregon (CAPECO) can be reached at 541-276-1926. Find out more at pacificpower.net/assistance.

Late Payment Charge for Oregon
A late payment charge of 2.0% may be charged on any balance not paid in full each month.

Change of Mailing Address or Phone?
Check here & provide information on back.

Account Number: [REDACTED]
Date Due: Oct 15, 2020

AMOUNT DUE: \$24,176.75

Please enter the amount enclosed.

JOE TALBOT JR
PO BOX 460
PILOT ROCK OR 97868-0460



Questions about your bill: Call toll free 1-866-870-3419 pacificpower.net

BILLING DATE: **Sep 29, 2020** ACCOUNT NUMBER: [REDACTED] DUE DATE: **Oct 15, 2020** AMOUNT DUE: **\$24,176.75**

NEW CHARGES - 09/20 - CONTINUED			
	UNITS	COST PER UNIT	CHARGE
Oregon Corp Activities Tax Adj		0.0041000	25.24
Public Purpose		0.0300000	185.41
Energy Conservation Charge	67,120 kwh	0.0033200	222.84
Low Income Assistance	67,120 kwh	0.0006900	46.31
Total New Charges			6,634.83

ITEM 5 - ELECTRIC SERVICE

43014 Hoeft Rd # Shop Pendleton OR
Farm Shop Schedule 23
Service ID: 294130465-001

METER NUMBER	SERVICE PERIOD		ELAPSED DAYS	METER READINGS		METER MULTIPLIER	AMOUNT USED THIS MONTH
	From	To		Previous	Current		
85037564	Aug 26, 2020	Sep 25, 2020	30	63022	65547	1.0	2,525 kwh
85037564	Demand	Sep 25, 2020			8.496	1.0	8 kw

Next scheduled read date: 10-26. Date may vary due to scheduling or weather.

NEW CHARGES - 09/20			
	UNITS	COST PER UNIT	CHARGE
Basic Charge, 1P Sec Delivery			17.35
Delivery Charge Secondary	2,525 kwh	0.0369400	93.27
Supply Energy Sec 1ST 3000 Kwh			
for 8 day(s)	673 kwh	0.0632700	42.58
for 22 day(s)	1,852 kwh	0.0631600	116.97
Federal Tax Act Adjustment	2,525 kwh	-0.0042900	-10.83
Oregon Corp Activities Tax Adj		0.0041000	1.06
Public Purpose		0.0300000	7.81
Energy Conservation Charge	2,525 kwh	0.0034300	8.66
Low Income Assistance	2,525 kwh	0.0006900	1.74
B P A Columbia River Benefits	2,525 kwh	-0.0069100	-17.45
Total New Charges			261.16

Continuamos suspendiendo las desconexiones por falta de pago en respuesta a COVID-19. Si está atrasado o necesita ayuda con su cuenta, le recomendamos que visite nuestro sitio web o llámenos ahora para explorar arreglos de pago flexibles.

Here for you

We understand thousands of our customers have been impacted by the recent, historic storm in our region, causing even more uncertainty in an already challenging year. We continue working on repairs and restoration and pledge to help impacted communities.

Effective September 18, the Oregon Public Utility Commission approved a price increase for Pacific Power to recover costs associated with upgrading certain PacifiCorp wind resources and reflecting the benefits from those resources to the company's

New Mailing Address or Phone?

Please print your new information below and check the box on the reverse side of this Payment Stub. Thank you.

ACCOUNT NUMBER: **35467001-002 5**

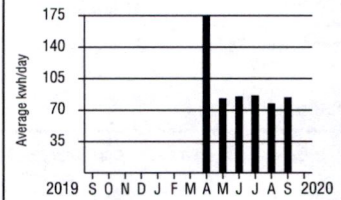
LAST _____ FIRST _____ M.I. _____

NEW STREET ADDRESS _____

CITY _____

ST _____ ZIP _____ TELEPHONE NUMBER _____

Historical Data - ITEM 5



Your Average Daily kwh Usage by Month

PERIOD ENDING	SEP 2020	SEP 2019
Avg. Daily Temp.	67	67
Total kwh	2525	0
Avg. kwh per Day	84	0
Cost per Day	\$8.71	\$0.00

RECEIVED
JUL 19 2021
OWRD
SALEM, OREGON

This product contains fiber from well-managed, independently certified forests.

RECEIVED

JUL 19 2021

OWRD
SALEM, OREGON

PAGE 3 OF 4



Questions about your bill: Call toll free 1-866-870-3419 pacificpower.net

BILLING DATE: **Sep 29, 2020** ACCOUNT NUMBER: **00107001-00250** DUE DATE: **Oct 15, 2020** AMOUNT DUE: **\$24,176.75**

cost of power. This change will be reflected in the energy supply charges shown on your statement. Your statement may show charges at the old and new rate.

Join more than 130,000 customers who match all or part of their electricity use with clean, renewable energy. Sign up at pacificpower/bluesky or call 1-800-769-3717.

When you provide a check as payment, you authorize us to use the information from your check either to make a one-time electronic fund transfer from your account or to process the payment as a check transaction. When we use information from your check to make an electronic fund transfer, funds may be withdrawn from your account as soon as we receive your payment and you will not receive your check back from your financial institution. If you would like to opt out of this program and continue processing your payment as a check transaction, please call 1-800-895-0561. If you have opted out previously, please disregard this message.

To better serve you, we updated our bill alert emails. The new emails give you easy access to your bill, your energy usage graph and more. Go paperless at pacificpower.net/paperless.

Looking for other ways to pay?

Visit pacificpower.net/pay for all your options. You can choose to pay on your device using our mobile app, on our website, at a pay station in your community, or pay over the phone by calling 1-888-221-7070.



Questions about your bill: Call toll free 1-866-870-3419 pacificpower.net

BILLING DATE: Sep 29, 2020 ACCOUNT NUMBER: [REDACTED] DUE DATE: Oct 15, 2020 AMOUNT DUE: \$24,176.75

RECEIVED

JUL 19 2021

OWRD
SALEM, OREGON

RECEIVED

JUL 19 2021

OWRD SALEM, OREGON

JOE TALBOT JR
PO BOX 460
PILOT ROCK OR 97868-0460



Inquiries? Call your Business Solutions Team
Toll free 1-866-870-3419
M-F, 6am-6pm PT
pacificpower.net



BILLING DATE: Nov 3, 2020

ACCOUNT NUMBER: [REDACTED]

DUE DATE: Nov 20, 2020

AMOUNT DUE: \$24,504.68



Your Balance With Us

Table with 2 columns: Description, Amount. Includes Previous Account Balance (24,176.75), Payments/Credits (0.00), Past Due Amount (24,176.75), New Charges (+327.93), Current Account Balance (\$24,504.68).

PAST DUE REMINDER

Your Account is Past Due in the amount of \$24,176.75.

If the Past Due Amount has been paid, please remember that this bill also contains New Charges.

Payments Received

No payments have been received since your last billing statement.

Detailed Account Activity

ITEM 4 - ELECTRIC SERVICE

HOEFT RD 1M W OF RR Pilot Rock OR
350hp Vfd Irrg Pump Schedule 1XL
Service ID: 284543378-001

Table with 8 columns: METER NUMBER, SERVICE PERIOD (From, To), ELAPSED DAYS, METER READINGS (Previous, Current), METER MULTIPLIER, AMOUNT USED THIS MONTH. Includes rows for 81147887 with details on Demand and Reactive usage.

Next scheduled read date: 11-25. Date may vary due to scheduling or weather.

Table with 4 columns: NEW CHARGES - 10/20, UNITS, COST PER UNIT, CHARGE. Includes Delivery Charge Secondary (10.18), Supply Energy Sec Summer (16.80), Federal Tax Act Adjustment (-1.28), Oregon Corp Activities Tax Adj (0.11), Public Purpose (0.77).

See reverse

Write account number on check & mail to: Pacific Power, PO Box 26000, Portland, OR 97256-0001

RETAIN THIS PORTION FOR YOUR RECORDS.

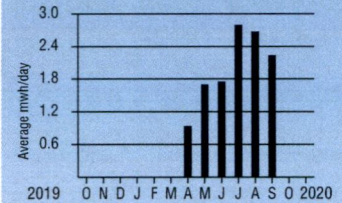
RETURN THIS PORTION WITH YOUR PAYMENT.



PACIFIC POWER
PO BOX 26000
PORTLAND OR 97256-0001



Historical Data - ITEM 4



Your Average Daily kwh Usage by Month

Table with 3 columns: PERIOD ENDING, OCT 2020, OCT 2019. Includes Avg. Daily Temp (55 vs 49), Total kwh (280 vs 0), Avg. kwh per Day (9 vs 0), Cost per Day (\$0.89 vs \$0.00).

We're here for you. To support customers impacted by COVID-19, we are providing flexible payment arrangements. We are resuming normal business practices December 1, 2020. Call us to discuss options for your account.

Energy assistance resources are available now and may be able to help. Community Action Programs of Eastern-Central Oregon (CAPECO) can be reached at 541-276-1926. Find out more at pacificpower.net/assistance.

Late Payment Charge for Oregon
A late payment charge of 2.0% may be charged on any balance not paid in full each month.

Change of Mailing Address or Phone?
Check here & provide information on back.

Account Number: [REDACTED]

Date Due: Nov 20, 2020

AMOUNT DUE: \$24,504.68

Please enter the amount enclosed.

JOE TALBOT JR
PO BOX 460
PILOT ROCK OR 97868-0460



Questions about your bill: Call toll free 1-866-870-3419 pacificpower.net

BILLING DATE: Nov 3, 2020 ACCOUNT NUMBER: [REDACTED] DUE DATE: Nov 20, 2020 AMOUNT DUE: \$24,504.68

NEW CHARGES - 10/20 - CONTINUED	UNITS	COST PER UNIT	CHARGE
Energy Conservation Charge	280 kwh	0.0033200	0.93
Low Income Assistance	280 kwh	0.0006900	0.19
Total New Charges			27.70

ITEM 5 - ELECTRIC SERVICE

43014 Hoeft Rd # Shop Pendleton OR
Farm Shop Schedule 23
Service ID: 294130465-001

METER NUMBER	SERVICE PERIOD		ELAPSED DAYS	METER READINGS		METER MULTIPLIER	AMOUNT USED THIS MONTH
	From	To		Previous	Current		
85037564	Sep 25, 2020	Oct 26, 2020	31	65547	68475	1.0	2,928 kwh
85037564	Demand	Oct 26, 2020			10.147	1.0	10 kw

Next scheduled read date: 11-25. Date may vary due to scheduling or weather.

NEW CHARGES - 10/20	UNITS	COST PER UNIT	CHARGE
Basic Charge, 1P Sec Delivery			17.35
Delivery Charge Secondary	2,928 kwh	0.0369400	108.16
Supply Energy Sec 1ST 3000 Kwh	2,928 kwh	0.0632700	185.25
Federal Tax Act Adjustment	2,928 kwh	-0.0042900	-12.56
Oregon Corp Activities Tax Adj		0.0041000	1.22
Public Purpose		0.0300000	8.98
Energy Conservation Charge	2,928 kwh	0.0034300	10.04
Low Income Assistance	2,928 kwh	0.0006900	2.02
B P A Columbia River Benefits	2,928 kwh	-0.0069100	-20.23
Total New Charges			300.23

Please consider helping your neighbors in need of energy assistance by using the enclosed envelope. Donations may be tax deductible. Pacific Power will contribute \$2 for every \$1 donated, allowing your contribution to go even further.

Effective November 1, 2020, the Oregon Public Utility Commission approved a price increase for Pacific Power to recover costs with upgrading specific wind resources to increase efficiency and produce more clean energy. This change will be reflected in the energy supply charges shown on your statement. Your statement may show charges at the old and new rate.

When you provide a check as payment, you authorize us to use the information from your check either to make a one-time electronic fund transfer from your account or to process the payment as a check transaction. When we use information from your check to make an electronic fund transfer, funds may be withdrawn from your account as soon as we receive your payment and you will not receive your check back from your financial institution. If you would like to opt out of this program and continue processing your payment as a check transaction, please call 1-800-895-0561. If you have opted out previously, please disregard this message.

New Mailing Address or Phone?

Please print your new information below and check the box on the reverse side of this Payment Stub. Thank you.

ACCOUNT NUMBER: 35467001-002 5

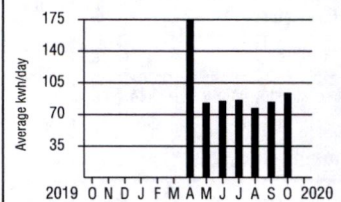
LAST FIRST M.I.

NEW STREET ADDRESS

CITY

ST ZIP TELEPHONE NUMBER

Historical Data - ITEM 5



Your Average Daily kwh Usage by Month

PERIOD ENDING	OCT 2020	OCT 2019
Avg. Daily Temp.	55	49
Total kwh	2928	0
Avg. kwh per Day	94	0
Cost per Day	\$9.68	\$0.00

RECEIVED

JUL 19 2021

OWRD SALEM, OREGON

This product contains fiber from well-managed, independently certified forests.

Land Use Information Form



Oregon Water Resources Department
725 Summer Street NE, Suite A
Salem, Oregon 97301-1266
(503) 986-0900
www.wrd.state.or.us

#101398
IN 32 ; 7500

NOTE TO APPLICANTS

In order for your application to be processed by the Water Resources Department (WRD), this Land Use Information Form must be completed by a local government planning official in the jurisdiction(s) where your water right will be used and developed. The planning official may choose to complete the form while you wait, or return the receipt stub to you. Applications received by WRD without the Land Use Form or the receipt stub will be returned to you. Please be aware that your application will not be approved without land use approval.

This form is NOT required if:

- 1) Water is to be diverted, conveyed, and/or used only on federal lands; **OR**
- 2) The application is for a water right transfer, allocation of conserved water, exchange, permit amendment, or ground water registration modification, and **all** of the following apply:
 - a) The existing and proposed water use is located entirely within lands zoned for exclusive farm-use or within an irrigation district;
 - b) The application involves a change in place of use only;
 - c) The change does not involve the placement or modification of structures, including but not limited to water diversion, impoundment, distribution facilities, water wells and well houses; **and**
 - d) The application involves irrigation water uses only.

NOTE TO LOCAL GOVERNMENTS

The person presenting the attached Land Use Information Form is applying for or modifying a water right. The Water Resources Department (WRD) requires its applicants to obtain land-use information to be sure the water rights do not result in land uses that are incompatible with your comprehensive plan. Please complete the form or detach the receipt stub and return it to the applicant for inclusion in their water right application. You will receive notice once the applicant formally submits his or her request to the WRD. The notice will give more information about WRD's water rights process and provide additional comment opportunities. You will have 30 days from the date of the notice to complete the land-use form and return it to the WRD. If no land-use information is received from you within that 30-day period, the WRD may presume the land use associated with the proposed water right is compatible with your comprehensive plan. Your attention to this request for information is greatly appreciated by the Water Resources Department. If you have any questions concerning this form, please contact the WRD's Customer Service Group at 503-986-0801.

RECEIVED
JUL 19 2021
OWRD
SALEM, OREGON

Land Use Information Form



Oregon Water Resources Department
 725 Summer Street NE, Suite A
 Salem, Oregon 97301-1266
 (503) 986-0900
 www.wrd.state.or.us

Applicant(s): J. G. Simpson, Inc c/o Fee Stubblefield

Mailing Address: 3330 SE Three Mile Ln.

City: McMinnville State: OR Zip Code: 97128 Daytime Phone: (503) 435-2323

A. Land and Location

Please include the following information for all tax lots where water will be diverted (taken from its source), conveyed (transported), and/or used or developed. Applicants for municipal use, or irrigation uses within irrigation districts may substitute existing and proposed service-area boundaries for the tax-lot information requested below.

Township	Range	Section	¼ ¼	Tax Lot #	Plan Designation (e.g., Rural Residential/RR-5)	Water to be:			Proposed Land Use:
<u>1N</u>	<u>32E</u>	<u>28 & 33</u>	_____	<u>7500</u>	_____	<input checked="" type="checkbox"/> Diverted	<input checked="" type="checkbox"/> Conveyed	<input checked="" type="checkbox"/> Used	<u>Irrigation</u>
_____	_____	_____	_____	_____	_____	<input type="checkbox"/> Diverted	<input type="checkbox"/> Conveyed	<input type="checkbox"/> Used	_____
_____	_____	_____	_____	_____	_____	<input type="checkbox"/> Diverted	<input type="checkbox"/> Conveyed	<input type="checkbox"/> Used	_____
_____	_____	_____	_____	_____	_____	<input type="checkbox"/> Diverted	<input type="checkbox"/> Conveyed	<input type="checkbox"/> Used	_____

List all counties and cities where water is proposed to be diverted, conveyed, and/or used or developed:

Umatilla County

B. Description of Proposed Use

Type of application to be filed with the Water Resources Department:

- Permit to Use or Store Water
 Water Right **Drought** Transfer
 Permit Amendment or Ground Water Registration Modification
 Limited Water Use License
 Allocation of Conserved Water
 Exchange of Water

Source of water: Reservoir/Pond
 Ground Water
 Surface Water (name) _____

Estimated quantity of water needed: 450
 cubic feet per second
 gallons per minute
 acre-feet

Intended use of water: Irrigation
 Commercial
 Industrial
 Domestic for _____ household(s)
 Municipal
 Quasi-Municipal
 Instream
 Other _____

Briefly describe:

Because of Drought conditions we wanting to transfer unused water from our this year unused Water Right Certificate 28727 to our crop that is short of water because lack of spring rains.

Note to applicant: If the Land Use Information Form cannot be completed while you wait, please have a local government representative sign the receipt at the bottom of the next page and include it with the application filed with the Water Resources Department.

See bottom of Page 3. →

RECEIVED
 JUL 19 2021
 OWRD
 SALEM, OREGON

For Local Government Use Only

The following section must be completed by a planning official from each county and city listed unless the project will be located entirely within the city limits. In that case, only the city planning agency must complete this form. This deals only with the local land-use plan. Do not include approval for activities such as building or grading permits.

Please check the appropriate box below and provide the requested information

- Land uses to be served by the proposed water uses (including proposed construction) are allowed outright or are not regulated by your comprehensive plan. Cite applicable ordinance section(s): UCDC Section 152.054 (Farm Use)
- Land uses to be served by the proposed water uses (including proposed construction) involve discretionary land-use approvals as listed in the table below. (Please attach documentation of applicable land-use approvals which have already been obtained. Record of Action/land-use decision and accompanying findings are sufficient.) **If approvals have been obtained but all appeal periods have not ended, check "Being pursued."**

Type of Land-Use Approval Needed (e.g., plan amendments, rezones, conditional-use permits, etc.)	Cite Most Significant, Applicable Plan Policies & Ordinance Section References	Land-Use Approval:	
		<input type="checkbox"/> Obtained <input type="checkbox"/> Denied	<input type="checkbox"/> Being Pursued <input type="checkbox"/> Not Being Pursued
		<input type="checkbox"/> Obtained <input type="checkbox"/> Denied	<input type="checkbox"/> Being Pursued <input type="checkbox"/> Not Being Pursued
		<input type="checkbox"/> Obtained <input type="checkbox"/> Denied	<input type="checkbox"/> Being Pursued <input type="checkbox"/> Not Being Pursued
		<input type="checkbox"/> Obtained <input type="checkbox"/> Denied	<input type="checkbox"/> Being Pursued <input type="checkbox"/> Not Being Pursued
		<input type="checkbox"/> Obtained <input type="checkbox"/> Denied	<input type="checkbox"/> Being Pursued <input type="checkbox"/> Not Being Pursued

Local governments are invited to express special land-use concerns or make recommendations to the Water Resources Department regarding this proposed use of water below, or on a separate sheet.

Proposed use is an outright permitted use in EFU zone.

Name: Robert T Waldher Title: Director
 Signature: *Robert T Waldher* Phone: 541-278-6251 Date: 07/13/21
 Government Entity: Umatilla County Planning

Note to local government representative: Please complete this form or sign the receipt below and return it to the applicant. If you sign the receipt, you will have 30 days from the Water Resources Department's notice date to return the completed Land Use Information Form or WRD may presume the land use associated with the proposed use of water is compatible with local comprehensive plans.

Receipt for Request for Land Use Information

Applicant name: _____
 City or County: _____ Staff contact: _____
 Signature: _____ Phone: _____ Date: _____

