



TEMPORARY TRANSFER T-13673 APPLICATION MAP  
 IN THE NAME OF THOMAS FAMILY LIMITED PARTNERSHIP  
 FOR THE U.S. FISH AND WILDLIFE SERVICE,  
 KLAMATH BASIN NATIONAL WILDLIFE REFUGE COMPLEX



RENEWALS: 12/31/2021

THIS MAP BASED ON ADJUDICATION  
 MAP PREPARED BY OWRD STAFF

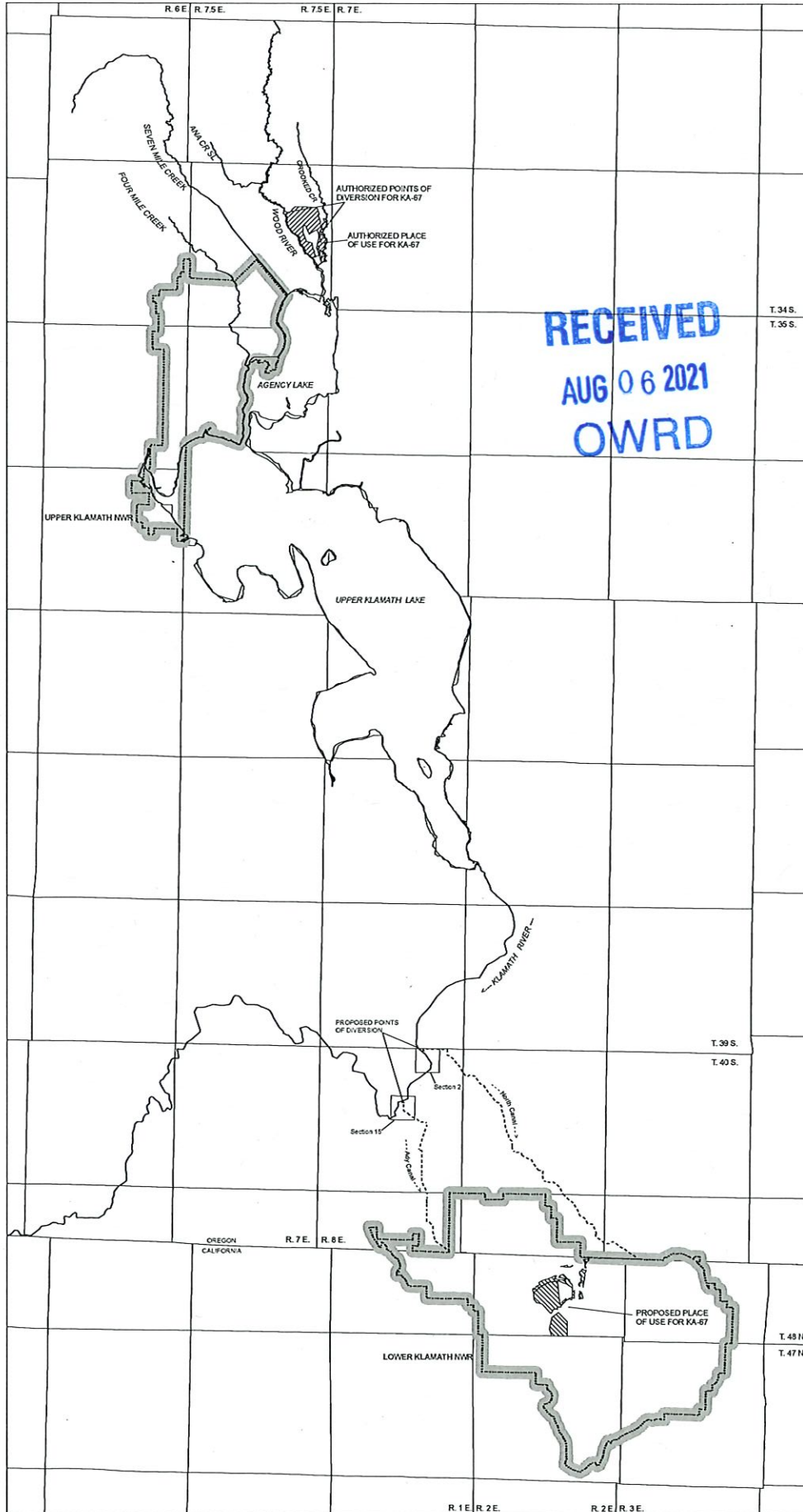
-  KA-67 Authorized Place of Use
-  KA-67\_Excluded\_POU

This map is not intended to provide legal dimensions  
 or locations of property ownership lines



TEMPORARY TRANSFER APPLICATION VICINITY MAP  
FOR THE U.S. FISH AND WILDLIFE SERVICE,  
KLAMATH BASIN NATIONAL WILDLIFE REFUGE COMPLEX

FOR TEMPORARY TRANSFER APPLICATION PROPOSING TO TRANSFER  
THE PLACE OF USE AND POINTS OF DIVERSION OF CLAIM KA-67  
TO LOWER KLAMATH NATIONAL WILDLIFE REFUGE



RECEIVED  
AUG 06 2021  
OWRD

LEGEND

 AUTHORIZED PLACE OF USE

 PROPOSED PLACE OF USE

 REFUGE APPROVED BOUNDARY

THE AUTHORIZED POINTS OF DIVERSION ARE ON  
WOOD RIVER AND CROOKED CREEK

THE PROPOSED PRIMARY POINT OF DIVERSION  
IS THE ADJ. CENTRAL CANAL INTAKE AT THE  
KLAMATH RIVER, LOCATED IN THE NE 1/4 NW 1/4  
OF SECTION 15, T. 40 S., R. 8 E., WM. BEING  
1220 FEET SOUTH AND 2730 FEET WEST FROM THE  
NE CORNER OF SECTION 15.

THE PROPOSED ALTERNATE POINT OF DIVERSION  
IS THE NORTH CANAL INTAKE AT THE  
KLAMATH RIVER, LOCATED IN THE NE 1/4 NW 1/4  
OF SECTION 2, T. 40 S., R. 8 E., WM. BEING  
316 FEET SOUTH AND 1964 FEET EAST FROM THE  
NW CORNER, SECTION 2.



This map is not intended to provide legal dimensions  
or locations of property ownership lines







RECEIVED

AUG 06 2021

OWRD

Claim KA-67 'From Acres' (Revised)

AUG 06 2021

OWRD

T-R-S	QQ	Gov't Lot	Acres	Excluded	Revised Acres	Remarks
34.00S-7.50E-11	SE SE		39.6		39.6	CROOKED CREEK POD
34.00S-7.50E-11	SW SE		12.9		12.9	CROOKED CREEK POD
34.00S-7.50E-12	SE SW		30.4		30.4	CROOKED CREEK POD
34.00S-7.50E-12	SW SW		39.2		39.2	CROOKED CREEK POD
34.00S-7.50E-13	NE NW		35.6		35.6	CROOKED CREEK POD
34.00S-7.50E-13	NE SE	9	0.5		0.5	CROOKED CREEK POD
34.00S-7.50E-13	NE SW		35.1	4.7	30.4	CROOKED CREEK POD
34.00S-7.50E-13	NW NE	4	2.2		2.2	CROOKED CREEK POD
34.00S-7.50E-13	NW NW		40.0		40.0	CROOKED CREEK POD
34.00S-7.50E-13	NW SE	10	9.6		9.6	CROOKED CREEK POD
34.00S-7.50E-13	NW SE	11	14.0		14.0	CROOKED CREEK POD
34.00S-7.50E-13	NW SE	12	3.7		3.7	CROOKED CREEK POD
34.00S-7.50E-13	NW SW		40.0		40.0	CROOKED CREEK POD
34.00S-7.50E-13	SE NE	7	6.2		6.2	CROOKED CREEK POD
34.00S-7.50E-13	SE NW		40.0		40.0	CROOKED CREEK POD
34.00S-7.50E-13	SE SW		39.8	29.2	10.6	CROOKED CREEK POD
34.00S-7.50E-13	SW NE	6	12.3		12.3	CROOKED CREEK POD
34.00S-7.50E-13	SW NW		40.0		40.0	CROOKED CREEK POD
34.00S-7.50E-13	SW SE	13	3.9		3.9	CROOKED CREEK POD
34.00S-7.50E-13	SW SE	14	7.9		7.9	CROOKED CREEK POD
34.00S-7.50E-13	SW SW		29.7	26.3	3.4	CROOKED CREEK POD
34.00S-7.50E-14	NE NE		38.4		38.4	CROOKED CREEK POD
34.00S-7.50E-14	NE SE		6.6		6.6	CROOKED CREEK POD
34.00S-7.50E-14	NW NE		2.4		2.4	CROOKED CREEK POD
34.00S-7.50E-14	SE NE		24.5		24.5	CROOKED CREEK POD
34.00S-7.50E-24	NE NE		4.8		4.8	CROOKED CREEK POD
34.00S-7.50E-24	NE NW		41.9	30.7	11.2	CROOKED CREEK POD
34.00S-7.50E-24	NE SE		0.3		0.3	CROOKED CREEK POD
34.00S-7.50E-24	NE SW		6.0		6.0	CROOKED CREEK POD
34.00S-7.50E-24	NW NE		37.4		37.4	CROOKED CREEK POD
34.00S-7.50E-24	NW NW		10.5	10.5	0.0	CROOKED CREEK POD
34.00S-7.50E-24	NW SE		22.1		22.1	CROOKED CREEK POD
34.00S-7.50E-24	SE NE		0.9		0.9	CROOKED CREEK POD
34.00S-7.50E-24	SE NW		25.9	12.1	13.8	CROOKED CREEK POD
34.00S-7.50E-24	SE SE		1.9		1.9	CROOKED CREEK POD
34.00S-7.50E-24	SW NE		37.5		37.5	CROOKED CREEK POD
34.00S-7.50E-24	SW SE		29.1		29.1	CROOKED CREEK POD
34.00S-7.50E-25	NE NW		2.2		2.2	CROOKED CREEK POD
TOTAL CROOKED CREEK			775.0	113.5	661.5	

Claim KA-67 'From Acres' (Revised)

T-R-S	QQ	Gov't Lot	Acres	Excluded	Revised Acres	Remarks
34.00S-7.50E-11	SE SW		22.5		22.5	WOOD RIVER PODS 1 AND 2
34.00S-7.50E-11	SW SE		27.1		27.1	WOOD RIVER PODS 1 AND 2
34.00S-7.50E-13	SW SW		10.3	10.3	0.0	WOOD RIVER PODS 1 AND 2
34.00S-7.50E-14	NE NE		1.6		1.6	WOOD RIVER PODS 1 AND 2
34.00S-7.50E-14	NE NW		40.0		40.0	WOOD RIVER PODS 1 AND 2
34.00S-7.50E-14	NE SE		33.4	21.9	11.5	WOOD RIVER PODS 1 AND 2
34.00S-7.50E-14	NE SW	7	43.1		43.1	WOOD RIVER PODS 1 AND 2
34.00S-7.50E-14	NW NE		37.6		37.6	WOOD RIVER PODS 1 AND 2
34.00S-7.50E-14	NW NW	5	22.9		22.9	WOOD RIVER PODS 1 AND 2
34.00S-7.50E-14	NW SE		40.0		40.0	WOOD RIVER PODS 1 AND 2
34.00S-7.50E-14	SE NE		16.5		16.5	WOOD RIVER PODS 1 AND 2
34.00S-7.50E-14	SE NW		40.0		40.0	WOOD RIVER PODS 1 AND 2
34.00S-7.50E-14	SE SE		40.0	26.4	13.6	WOOD RIVER PODS 1 AND 2
34.00S-7.50E-14	SE SW	8	10.9		10.9	WOOD RIVER PODS 1 AND 2
34.00S-7.50E-14	SW NE		37.6		37.6	WOOD RIVER PODS 1 AND 2
34.00S-7.50E-14	SW NW	6	16.6		16.6	WOOD RIVER PODS 1 AND 2
34.00S-7.50E-14	SW SE	9	33.9		33.9	WOOD RIVER PODS 1 AND 2
34.00S-7.50E-23	NE NE		40.0	7.6	32.4	WOOD RIVER PODS 1 AND 2
34.00S-7.50E-23	NE SE	3	5.7		5.7	WOOD RIVER PODS 1 AND 2
34.00S-7.50E-23	NW NE	1	9.8		9.8	WOOD RIVER PODS 1 AND 2
34.00S-7.50E-23	SE NE	2	28.5		28.5	WOOD RIVER PODS 1 AND 2
34.00S-7.50E-24	NE SW		33.0	25.0	8.0	WOOD RIVER PODS 1 AND 2
34.00S-7.50E-24	NW NW		30.0	24.0	6.0	WOOD RIVER PODS 1 AND 2
34.00S-7.50E-24	NW SW	6	37.7		37.7	WOOD RIVER PODS 1 AND 2
34.00S-7.50E-24	SE NW		13.3	13.3	0.0	WOOD RIVER PODS 1 AND 2
34.00S-7.50E-24	SE SW	7	12.5	2.9	9.6	WOOD RIVER PODS 1 AND 2
34.00S-7.50E-24	SW NW		41.0	3.8	37.2	WOOD RIVER PODS 1 AND 2
TOTAL WOOD RIVER			725.5	135.2	590.3	
TOTAL			1500.5	248.7	1251.8	



Claim KA-67 Proposed Place of Use (Revised)

T-R-S	QQ	40	160	Acres	Remarks	Source
48.00N-2.00E- MDM				25.9	UNIT 3B1 - UNSURVEYED	CROOKED CR
48.00N-2.00E- MDM				51.9	UNIT 3B1 - UNSURVEYED	CROOKED CR
48.00N-2.00E- MDM				69.3	UNIT 3B1 - UNSURVEYED	CROOKED CR
48.00N-2.00E- MDM				72.7	UNIT 3B1 - UNSURVEYED	CROOKED CR
48.00N-2.00E-28 MDM	NW SE	NW	SE	6.9	UNIT 3B2	CROOKED CR
48.00N-2.00E- MDM				26.8	UNIT 3B2 - UNSURVEYED	CROOKED CR
48.00N-2.00E- MDM				36.2	UNIT 3B2 - UNSURVEYED	CROOKED CR
48.00N-2.00E- MDM				72.2	UNIT 3B2 - UNSURVEYED	CROOKED CR
48.00N-2.00E- MDM				74.4	UNIT 3B2 - UNSURVEYED	CROOKED CR
48.00N-2.00E- MDM				92.5	UNIT 3B2 - UNSURVEYED	CROOKED CR
48.00N-2.00E- MDM				2.2	UNIT 3A - UNSURVEYED	CROOKED CR
48.00N-2.00E- MDM				6.5	UNIT 3A - UNSURVEYED	CROOKED CR
48.00N-2.00E- MDM				10.9	UNIT 3A - UNSURVEYED	CROOKED CR
48.00N-2.00E- MDM				12.7	UNIT 3A - UNSURVEYED	CROOKED CR
48.00N-2.00E- MDM				18.8	UNIT 3A - UNSURVEYED	CROOKED CR
48.00N-2.00E- MDM				21.5	UNIT 3A - UNSURVEYED	CROOKED CR
48.00N-2.00E- MDM				60.1	UNIT 3A - UNSURVEYED	CROOKED CR
SUBTOTAL CROOKED CR				661.5		
48.00N-2.00E- MDM				224.0	UNIT 3A - UNSURVEYED	WOOD R
48.00N-2.00E- MDM				366.3	UNIT 6A - UNSURVEYED	WOOD R
SUBTOTAL WOOD R				590.3		
TOTAL KA-67				1251.8		

RECEIVED  
AUG 06 2021  
OWRD

