

**Application for Water Right  
Temporary or Drought Temporary Transfer  
Part 1 of 5 – Minimum Requirements Checklist**



Oregon Water Resources Department  
725 Summer Street NE, Suite A  
Salem, Oregon 97301-1266  
(503) 986-0900  
www.oregon.gov/OWRD

**This temporary transfer application will be returned if Parts 1 through 5 and all required attachments are not completed and included.**  
For questions, please call (503) 986-0900, and ask for Transfer Section.

**RECEIVED**

**FOR ALL TEMPORARY TRANSFER APPLICATIONS**

**AUG 05 2021**

Check all items included with this application. (N/A = Not Applicable)

**OWRD**

- Part 1 – Completed Minimum Requirements Checklist.
- Part 2 – Completed Temporary Transfer Application Map Checklist.
- Part 3 – Application Fee, payable by check to the Oregon Water Resources Department, and completed Fee Worksheet, page 3. Try the online fee calculator at:  
[http://apps.wrd.state.or.us/apps/misc/wrd\\_fee\\_calculator](http://apps.wrd.state.or.us/apps/misc/wrd_fee_calculator).
- Part 4 – Completed Applicant Information and Signature.
- Part 5 – Information about Transferred Water Rights: **How many water rights are to be transferred? 5 List them here: 3291, 21172, 21347, 22928, 81337**  
Please include a separate Part 5 for each water right. (See instructions on page 6)
- N/A For standard Temporary Transfer (one to five years) **Begin Year:** \_\_\_\_ **End Year:** \_\_\_\_.
- N/A Temporary Drought Transfer (Only in counties where the Governor has declared drought)

**Attachments:**

- Completed Temporary Transfer Application Map.
- Completed Evidence of Use Affidavit and supporting documentation.
- Current recorded deed for the land **from** which the authorized place of use is temporarily being moved.
- N/A Affidavit(s) of Consent from Landowner(s) (if the applicant does not own the land upon which the water right is located.)
- N/A Supplemental Form D – For water rights served by or issued in the name of a district. Complete when the temporary transfer applicant is not the district.
- N/A Oregon Water Resources Department’s Land Use Information Form with approval and signature from each local land use authority in which water is to be diverted, conveyed, and/or used. Not required if water is to be diverted, conveyed, and/or used only on federal lands or if **all** of the following apply: a) a change in place of use only, b) no structural changes, c) the use of water is for irrigation only, and d) the use is located within an irrigation district or an exclusive farm use zone.
- N/A Water Well Report/Well Log for changes in point(s) of appropriation (well(s)) or additional point(s) of appropriation (if necessary to convey water to the proposed place of use).

**(For Staff Use Only)**  
**WE ARE RETURNING YOUR APPLICATION FOR THE FOLLOWING REASON(S):**  
 \_\_\_ Application fee not enclosed/insufficient      \_\_\_ Map not included or incomplete  
 \_\_\_ Land Use Form not enclosed or incomplete  
 \_\_\_ Additional signature(s) required      \_\_\_ Part \_\_\_ is incomplete  
 Other/Explanation \_\_\_\_\_  
 Staff: \_\_\_\_\_ Phone: \_\_\_\_\_ Date: \_\_\_/\_\_\_/\_\_\_



## Part 2 of 5 – Temporary Transfer Application Map Checklist

**Your temporary transfer application will be returned if any of the map requirements listed below are not met.**

**Please be sure that the temporary transfer application map you submit includes all the required items and matches the existing water right map. Check all boxes that apply.**

- N/A If **more than three** water rights are involved, separate maps are needed for each water right.
- Permanent quality printed with dark ink on good quality paper.
- The size of the map can be 8½ x 11 inches, 8½ x 14 inches, 11 x 17 inches, or up to 30 x 30 inches. For 30 x 30 inch maps, one extra copy is required.
- A north arrow, a legend, and scale.
- The scale of the map must be: 1 inch = 400 feet, 1 inch = 1,320 feet; the scale of the Final Proof/Claim of Beneficial Use Map (the map used when the permit was certificated); the scale of the county assessor map if the scale is not smaller than 1 inch = 1,320 feet; or a scale that has been pre-approved by the Department.
- Township, Range, Section, ¼ ¼, DLC, Government Lot, and other recognized public land survey lines.
- Tax lot boundaries (property lines) are required. Tax lot numbers are recommended.
- Major physical features including rivers and creeks showing direction of flow, lakes and reservoirs, roads, and railroads.
- Major water delivery system features from the point(s) of diversion/appropriation such as main pipelines, canals, and ditches.
- Existing place of use that includes separate hachuring for each water right, priority date, and use including number of acres in each quarter-quarter section, government lot, or in each quarter-quarter section as projected within government lots, donation land claims, or other recognized public land survey subdivisions. If less than the entirety of the water right is being changed, a separate hachuring is needed for lands left unchanged.
- N/A Proposed temporary place of use that includes separate hachuring for each water right, priority date, and use including number of acres in each quarter-quarter section, government lot, or in each quarter-quarter section as projected within government lots, donation land claims, or other recognized public land survey subdivisions.
- Existing point(s) of diversion or well(s) with distance and bearing or coordinates from a recognized survey corner. This information can be found in your water right certificate or permit.
- N/A If you are proposing a change in point(s) of diversion or well(s) to convey water to the new temporary place of use, show the proposed location and label it clearly with distance and bearing or coordinates. If GPS coordinates are used, latitude-longitude coordinates may be expressed as either degrees-minutes-seconds with at least one digit after the decimal (example – 42°32'15.5") or degrees-decimal with five or more digits after the decimal (example – 42.53764°).



**Part 3 of 5 – Fee Worksheet**

FEE WORKSHEET for TEMPORARY (not drought) TRANSFERS			
1	Base Fee (includes temporary change to one water right for up to 1 cfs)	1	\$950.00
2	Number of water rights included in transfer: _____ (2a) Subtract 1 from the number in 3a above: _____ (2b) <i>If only one water right this will be 0</i> Multiply line 2b by \$310.00 and enter » » » » » » » » » » » » » » » »	2	
3	Do you propose to change the place of use for a non-irrigation use? <input type="checkbox"/> No: enter 0 on line 3 » » » » » » » » » » » » » » » » <input type="checkbox"/> Yes: enter the cfs for the portions of the rights to be transferred: _____ (3a) Subtract 1.0 from the number in 3a above: _____ (3b) If 3b is 0, enter 0 on line 3 » » » » » » » » » » » » » » » » If 3b is greater than 0, round up to the nearest whole number: _____ (3c) and multiply 4c by \$210.00, then enter on line 3	3	RECEIVED AUG 05 2021 OWRD
4	Do you propose to change the place of use for an irrigation use? <input type="checkbox"/> No: enter 0 on line 4 » » » » » » » » » » » » » » » » <input type="checkbox"/> Yes: enter the number of acres in the footprint of the place of use for the portions of the rights to be transferred: _____ (4a) Multiply the number of acres in 4a above by \$2.70 and enter on line 4 » »	4	
5	Add entries on lines 1 through 4 above » » » » » » » » » » » Subtotal:	5	
6	Is this transfer: <input type="checkbox"/> necessary to complete a project funded by the Oregon Watershed Enhancement Board (OWEB) under ORS 541.932? <input type="checkbox"/> endorsed in writing by ODFW as a change that will result in a net benefit to fish and wildlife habitat? If one or more boxes is checked, multiply line 5 by 0.5 and enter on line 6 »	6	
7	If no box is applicable, enter 0 on line 7 » » » » » » » » » » » » » » » »	7	
	Subtract line 6 from line 5 » » » » » » » » » » » » » » » » <b>Transfer Fee:</b>		

FEE WORKSHEET for TEMPORARY DROUGHT TRANSFERS			
1	Base Fee (includes drought application and recording fee for up to 1 cfs)	1	\$200.00
2	Enter the cfs for the portions of the rights to be transferred (see example below*): 0.62 (2a) Subtract 1.0 from the number in 2a above: 0 (2b) If 2b is 0, enter 0 on line 2 » » » » » » » » » » » » » » » » If 2b is greater than 0, round up to the nearest whole number: 0 (2c) and multiply 2c by \$50, then enter on line 2 » » » » » » » » » » »	2	0
3	Add entries on lines 1 through 2 above » » » » » » » » » » » <b>Transfer Fee:</b>	3	\$200.00

\*Example for Line 2a calculation to transfer 45.0 acres of Primary Certificate 12345 (total 1.25 cfs for 100 acres) and 45.0 acres of Supplemental Certificate 87654 (1/80 cfs per acre) on the same land:

1. Divide total authorized cfs by total acres in the water right (for C12345,  $1.25 \text{ cfs} \div 100 \text{ ac}$ ); then multiply by the number of acres to be transferred to get the transfer cfs ( $\times 45 \text{ ac} = 0.56 \text{ cfs}$ ).
2. If the water right certificate does not list total cfs, but identifies the allowable use as 1/40 or 1/80 of a cfs per acre; multiply number of acres proposed for change by either 0.025 (1/40) or 0.0125 (1/80). (For C87654,  $45.0 \text{ ac} \times 0.0125 \text{ cfs/ac} = 0.56 \text{ cfs}$ )
3. Add cfs for the portions of water rights on all the land included in the transfer; however **do not count cfs for supplemental rights on acreage for which you have already calculated the cfs fee for the primary right on the same land**. The fee should be assessed only once for each "on the ground" acre included in the transfer. (In this example, blank 2a would be only 0.56 cfs, since both rights serve the same 45.0 acres. Blank 2b would be 0 and Line 2 would then also become 0).

**Part 4 of 5 – Applicant Information and Signature**

**Applicant Information**

APPLICANT/BUSINESS NAME <b>Briggs Management LLC</b>			PHONE NO.	ADDITIONAL CONTACT NO. <b>541-863-1808</b>
ADDRESS <b>PO Box 805</b>			FAX NO. <b>NA</b>	
CITY <b>Canyonville</b>	STATE <b>OR</b>	ZIP <b>97417</b>	E-MAIL <b>dbriggs18@icloud.com</b>	
<b>BY PROVIDING AN E-MAIL ADDRESS, CONSENT IS GIVEN TO RECEIVE ALL CORRESPONDENCE FROM THE DEPARTMENT ELECTRONICALLY. COPIES OF THE FINAL ORDER DOCUMENTS WILL ALSO BE MAILED.</b>				

**Agent Information** – The agent is authorized to represent the applicant in all matters relating to this application.

AGENT/BUSINESS NAME <b>Nathan Reed</b>			PHONE NO. <b>541-784-7191</b>	ADDITIONAL CONTACT NO. <b>NA</b>
ADDRESS <b>157 West Bodie Street</b>			FAX NO. <b>NA</b>	
CITY <b>Roseburg</b>	STATE <b>OR</b>	ZIP <b>97471</b>	E-MAIL <b>nreed68@hotmail.com</b>	
<b>BY PROVIDING AN E-MAIL ADDRESS, CONSENT IS GIVEN TO RECEIVE ALL CORRESPONDENCE FROM THE DEPARTMENT ELECTRONICALLY. COPIES OF THE FINAL ORDER DOCUMENTS WILL ALSO BE MAILED.</b>				

Explain in your own words what you propose to accomplish with this transfer application and why:  
 Temporary drought transfer senior water rights to regulated junior water rights to finish the season.  
 If you need additional space, continue on a separate piece of paper and attach to the application as "Attachment 1".

I (we) affirm that the information contained in this application is true and accurate.

 Applicant signature	<b>Matthew L. Briggs</b> Print Name (and Title if applicable)	<u>8-2-2021</u> Date
_____	_____	_____
Applicant signature	Print Name (and Title if applicable)	Date

Is the applicant the sole owner of the land on which the water right, or portion thereof, proposed for transfer is located?  Yes  No

If NO, include signatures of all landowners (and mailing and/or e-mail addresses if different than the applicant's) or attach affidavits of consent from all landowners or individuals/entities (and mailing and/or e-mail addresses) to which the water right(s) has been conveyed.

**RECEIVED**  
**AUG 05 2021**  
**OWRD**



Check here if any of the water rights proposed for transfer are or will be located within or served by an irrigation or other water district. (NOTE: If this box is checked, you must complete and attach Supplemental Form D.)

RECEIVED


DISTRICT NAME	ADDRESS	
CITY	STATE	ZIP

AUG 05 2021

OWRD

Check here if water for any of the rights supplied under a water service agreement or other contract for stored water with a federal agency or other entity.

ENTITY NAME	ADDRESS	
CITY	STATE	ZIP



To meet State Land Use Consistency Requirements, you must list all local governments (each county, city, municipal corporation, or tribal government) within whose jurisdiction water will be diverted, conveyed and/or used.

ENTITY NAME <b>Douglas County</b>	ADDRESS <b>1036 SE Douglas Ave</b>	
CITY <b>Roseburg</b>	STATE <b>OR</b>	ZIP <b>97470</b>

ENTITY NAME	ADDRESS	
CITY	STATE	ZIP



## INSTRUCTIONS for editing the Application Form

To add lines to tables within the forms or to copy and paste additional Part 5 pages, please **save the application form to your computer**. Unlock the document by using one of the following instructions for your Microsoft Word software version:

### Microsoft Word 2003

Unlock the document by one of the following:

- Using the **Tools** menu => click **Unprotect Document**;
- OR
- Using the **Forms** toolbar => click on the **Protect/Unprotect** icon.

To relock the document to enable the checkboxes to work, you will need to:

- Using the **Tools** menu => click **Protect Document**;
- OR
- Using the **Forms** toolbar => click on the **Protect/Unprotect** icon.

### Microsoft Word 2007

- Unlock the document by clicking the **Review** tab, then click **Protect Document**, then click **Stop Protect**
- To relock the document, click **Editing Restrictions**, then click **Allow Only This Type of Editing**, select **Filling In Forms** from the drop-down menu, then check **Yes, Start Enforcing Protection**.

### Microsoft Word 2010

- Unlock the document by clicking the **Review** tab; toggle the **Restrict Editing** icon at the upper right, then click **Stop Protect** at the bottom right. Then uncheck the "**Allow only this type of editing in the document: Filling in forms**" in the "Editing restrictions" section on the right-hand list of options.
- To relock the document, check the **Editing Restrictions/Allow Only This Type of Editing/Filling In Forms** box from the drop-down menu, then check **Yes, Start Enforcing Protection**. You do not need to assign a password for the editing restrictions.

### Other Alternatives:

- Photocopy pages or tables in Part 5, ~~mark through~~ any non-applicable information, insert/attach photocopied pages to document in the appropriate location, and manually amend page numbers as necessary (e.g. Page 5 6 of 9 10).
- You may refer to additional attachments that you may include, such as separately produced tables or spreadsheets to convey large numbers of rows of place of use listings, owner/property parcels, etc. You may contact the Department at 503-986-0900 and ask for Transfer Staff if you have questions.

### Part 5 of 5 – Water Right Information

RECEIVED

AUG 05 2021

OWRD

Once the application has been unlocked, you may:

- add rows to tables using the Table tools, and
- select and copy the pages of Part 5 and paste as many additional sets of Part 5 pages as needed at the end of the application.

After editing, re-lock the document to enable checkboxes to work.



Please use a separate Part 5 for each water right being changed. See instructions on page 6, to copy and paste additional Part 5s, or to add rows to tables within the form.

**Water Right Certificate # 81337**

**RECEIVED**

**AUG 05 2021**

**Description of Water Delivery System**

System capacity: 0.20 cubic feet per second (cfs) **OR**  
 \_\_\_\_\_ gallons per minute (gpm)

**OWRD**

Describe the current water delivery system or the system that was in place at some time within the last five years. Include information on the pumps, canals, pipelines, and sprinklers used to divert, convey, and apply the water at the authorized place of use. **A 7.5 Hp Cetrifugal pump fdraws watr from South Umpqua, conveying in 4" buried PVC to riser points, 3" Aluminum hand lines irrigate with impact heads.**

**Table 1. Location of Authorized and Proposed Point(s) of Diversion (POD) or Appropriation (POA)**  
 (Note: If the POD/POA name is not specified on the certificate, assign it a name or number here.)

POD/POA Name or Number	Is this POD/POA Authorized on the Certificate or is it Proposed?	If POA, OWRD Well Log ID# (or Well ID Tag # L-___)	Twp		Rng		Sec	¼ ¼		Tax Lot, DLC or Gov't Lot	Measured Distances (from a recognized survey corner)
<b>POD1</b>	<input checked="" type="checkbox"/> Authorized <input type="checkbox"/> Proposed		<b>30</b>	<b>S</b>	<b>5</b>	<b>W</b>	<b>24</b>	<b>S</b> <b>W</b>	<b>N</b> <b>W</b>	<b>3</b>	<b>1770 FEET SOUTH &amp; 1020 FEET EAST FR. NW CORNER SECTION 24</b>
<b>POD2</b>	<input type="checkbox"/> Authorized <input checked="" type="checkbox"/> Proposed		<b>30</b>	<b>S</b>	<b>5</b>	<b>W</b>	<b>23</b>	<b>S</b> <b>W</b>	<b>SE</b>	<b>56</b>	<b>4120 FEET SOUTH &amp; 1960 FEET WEST FR. NE CORNER SECTION 23</b>
	<input type="checkbox"/> Authorized <input type="checkbox"/> Proposed										
	<input type="checkbox"/> Authorized <input type="checkbox"/> Proposed										

**Check all type(s) of temporary change(s) proposed below (change "CODES" are provided in parentheses):**

- Place of Use (POU)
- Point of Diversion (POD)
- Additional Point of Diversion (APOD)
- Appropriation/Well (POA)
- Additional Point of Appropriation (APOA)

**Check all type(s) of temporary change(s) due to drought proposed below (change "CODES" are provided in parentheses):**

- Place of Use (POU)
- Character of Use (USE)
- Point of Diversion (POD)
- Point of Appropriation/Well (POA)
- Additional Point of Appropriation (APOA)
- Additional Point of Diversion (APOD)

**Will all of the proposed changes affect the entire water right?**

- Yes Complete only the Proposed ("to" lands) section of Table 2 on the next page. Use the "CODES" listed above to describe the proposed changes.



No

Complete all of Table 2 to describe the portion of the water right to be changed.

RECEIVED

AUG 05 2021

OWRD



Please use and attach additional pages of Table 2 as needed.  
See page 6 for instructions.

Do you have questions about how to fill-out the tables?  
Contact the Department at 503-986-0900 and ask for Transfer Staff.

**Table 2. Description of Temporary Changes to Water Right Certificate # 81337**

List only the part of the right that will be changed. For the acreage in each ¼ ¼, list the change proposed. If more than one change, specify the acreage associated with each change. If more than one POD/POA, specify the acreage associated with each POD/POA.

AUTHORIZED (the "from" or "off" lands) The listing that appears on the Certificate BEFORE PROPOSED CHANGES List only that part or portion of the water right that will be changed.											Proposed Changes (see "CODES" from previous page)	PROPOSED (the "to" or "on" lands) The listing as it would appear AFTER PROPOSED CHANGES are made.											
Twp	Rng	Sec	¼ ¼	Tax Lot	Gvt Lot or DLC	Acres	Type of USE listed on Certificate	POD(s) or POA(s) (name or number from Table 1)	Priority Date	Twp		Rng	Sec	¼ ¼	Tax Lot	Gvt Lot or DLC	Acres	New Type of USE	POD(s)/POA(s) to be used (from Table 1)	Priority Date			
<b>EXAMPLE</b>																							
2	S	9	E 15 NW	100		15.0	Irrigation	POD #1 POD #2	1901	POU/POD	2	S	9	E 1 NW	NW	500	1	10.0	POD #5	1901			
"	"	"	"	"	"	"	EXAMPLE	"	"	"	2	S	9	E 2 SW	NW	500		5.0	POD #6	1901			
										POU/POD	30	S	5	W 23 NE	SE	300	53	5.0	Irrigation	POD 2	1911		
										POU/POD	30	S	5	W 23 NW	SE	300	53	11.0	Irrigation	POD 2	1911		
RECEIVED																							
AUG 05 2021																							
OWRD																							
TOTAL ACRES												TOTAL ACRES							16.0				

Additional remarks: \_\_\_\_\_



AUG 05 2021


Water Right Certificate # 81337

**For Place of Use Changes**

**OWRD**

Are there other water right certificates, water use permits or ground water registrations associated with the "from" or the "to" lands?  Yes  No

If YES, list the certificate, water use permit, or ground water registration numbers: 56849



Pursuant to ORS 540.525, any "layered" water use such as an irrigation right that is supplemental to a primary right proposed for temporary transfer can be included in the transfer or remain unused on the authorized place of use. If the primary water right does not revert soon enough to allow use of the supplemental right within five years, the supplemental right shall become subject to cancellation for nonuse under ORS 540.610.

**If a change in point(s) of appropriation (well(s)) or additional point(s) of appropriation is necessary to convey the water to the new temporary place of use you must provide:**

- Well log(s) for each authorized and proposed well(s) that are clearly labeled and associated with the corresponding well(s) in Table 1 above and on the accompanying application map. (Tip: You may search for well logs on the Department's web page at: [http://apps.wrd.state.or.us/apps/gw/well\\_log/Default.aspx](http://apps.wrd.state.or.us/apps/gw/well_log/Default.aspx))

**AND/OR**

- Describe the construction of the authorized and proposed well(s) in Table 3 below for any well that does not have a well log. For a *proposed well(s) not yet constructed or built*, provide "a best estimate" for each requested information element in the table. The Department recommends you consult a licensed well driller, geologist, or certified water right examiner to assist with assembling the information necessary to complete Table 3.

**Table 3. Construction of Point(s) of Appropriation**

Any well(s) in this listing must be clearly tied to corresponding well(s) described in Table 1 and shown on the accompanying application map. Failure to provide the information will delay the processing of your transfer application until it is received. The information is necessary for the Department to assess whether the proposed well(s) will access the same source aquifer as the authorized point(s) of appropriation (POA). The Department is prohibited by law from approving POA changes that do not access the same source aquifer.

Proposed or Authorized POA Name or Number	Is well already built? (Yes or No)	If an existing well, OWRD Well ID Tag No. L-___	Total well depth	Casing Diameter	Casing Intervals (feet)	Seal depth(s) (intervals)	Perforated or screened intervals (in feet)	Static water level of completed well (in feet)	Source aquifer (sand, gravel, basalt, etc.)	Well-specific rate (cfs or gpm). If less than full rate of water right



Please use a separate Part 5 for each water right being changed. See instructions on page 6, to copy and paste additional Part 5s, or to add rows to tables within the form.

Water Right Certificate # 3291

RECEIVED

AUG 05 2021

**Description of Water Delivery System**

System capacity: 0.044 cubic feet per second (cfs) OR  
 \_\_\_\_\_ gallons per minute (gpm)

OWRD

Describe the current water delivery system or the system that was in place at some time within the last five years. Include information on the pumps, canals, pipelines, and sprinklers used to divert, convey, and apply the water at the authorized place of use. **A gravity dam pooled water to provide pressure head to apply water to place of use.**

**Table 1. Location of Authorized and Proposed Point(s) of Diversion (POD) or Appropriation (POA)**  
 (Note: If the POD/POA name is not specified on the certificate, assign it a name or number here.)

POD/POA Name or Number	Is this POD/POA Authorized on the Certificate or is it Proposed?	If POA, OWRD Well Log ID# (or Well ID Tag # L-___)	Twp		Rng		Sec	¼ ¼		Tax Lot, DLC or Gov't Lot	Measured Distances (from a recognized survey corner)
POD 3	<input checked="" type="checkbox"/> Authorized <input type="checkbox"/> Proposed		30	S	5	W	23	S W	N W	52	1914 FEET SOUTH & 726 FEET EAST FR. NW CORNER SECTION 23
POD 4	<input type="checkbox"/> Authorized <input checked="" type="checkbox"/> Proposed		30	S	5	W	27	NE	NE	1	220 FEET SOUTH & 1280 FEET WEST FR. SW CORNER SECTION 23
	<input type="checkbox"/> Authorized <input type="checkbox"/> Proposed										
	<input type="checkbox"/> Authorized <input type="checkbox"/> Proposed										

Check all type(s) of temporary change(s) proposed below (change "CODES" are provided in parentheses):

- Place of Use (POU)
- Point of Diversion (POD)
- Additional Point of Diversion (APOD)
- Appropriation/Well (POA)
- Additional Point of Appropriation (APOA)

Check all type(s) of temporary change(s) due to drought proposed below (change "CODES" are provided in parentheses):

- Place of Use (POU)
- Character of Use (USE)
- Point of Diversion (POD)
- Point of Appropriation/Well (POA)
- Additional Point of Appropriation (APOA)
- Additional Point of Diversion (APOD)

Will all of the proposed changes affect the entire water right?

- Yes Complete only the Proposed ("to" lands) section of Table 2 on the next page. Use the "CODES" listed above to describe the proposed changes.

No

Complete all of Table 2 to describe the portion of the water right to be changed.

RECEIVED

AUG 05 2021

OWRD



Please use and attach additional pages of Table 2 as needed.  
See page 6 for instructions.

Do you have questions about how to fill-out the tables?  
Contact the Department at 503-986-0900 and ask for Transfer Staff.

**Table 2. Description of Temporary Changes to Water Right Certificate # 3291**

List only the part of the right that will be changed. For the acreage in each ¼ ¼, list the change proposed. If more than one change, specify the acreage associated with each change. If more than one POD/POA, specify the acreage associated with each POD/POA.

AUTHORIZED (the "from" or "off" lands) The listing that appears on the Certificate BEFORE PROPOSED CHANGES List only that part or portion of the water right that will be changed.											Proposed Changes (see "CODES" from previous page)	PROPOSED (the "to" or "on" lands) The listing as it would appear AFTER PROPOSED CHANGES are made.									
Twp	Rng	Sec	¼ ¼	Tax Lot	Gvt Lot or DLC	Acres	Type of USE listed on Certificate	POD(s) or POA(s) (name or number from Table 1)	Priority Date	Twp		Rng	Sec	¼ ¼	Tax Lot	Gvt Lot or DLC	Acres	New Type of USE	POD(s)/ POA(s) to be used (from Table 1)	Priority Date	
<b>EXAMPLE</b>																					
2	S	9	E 15 NE NW	100		15.0	Irrigation	POD #1 POD #2	1901	POU/POD	2	S	9	E 1 NW NW	500	1	10.0		POD #5	1901	
"	"	"	" " " "	"	"	"	EXAMPLE	"	"	"	2	S	9	E 2 SW NW	500		5.0		POD #6	1901	
										POU/POD	30	S	5	W 22 SE SE	801	49	3.5	Irrigation	POD 4	1917	
TOTAL ACRES											TOTAL ACRES 3.5										

RECEIVED  
AUG 05 2021  
OWRD

Additional remarks: \_\_\_\_\_




**For Place of Use Changes**

**OWRD**

Are there other water right certificates, water use permits or ground water registrations associated with the “from” or the “to” lands?  Yes  No

If YES, list the certificate, water use permit, or ground water registration numbers: 65232



Pursuant to ORS 540.525, any “layered” water use such as an irrigation right that is supplemental to a primary right proposed for temporary transfer can be included in the transfer or remain unused on the authorized place of use. If the primary water right does not revert soon enough to allow use of the supplemental right within five years, the supplemental right shall become subject to cancellation for nonuse under ORS 540.610.

**If a change in point(s) of appropriation (well(s)) or additional point(s) of appropriation is necessary to convey the water to the new temporary place of use you must provide:**

- Well log(s) for each authorized and proposed well(s) that are clearly labeled and associated with the corresponding well(s) in Table 1 above and on the accompanying application map. (Tip: You may search for well logs on the Department’s web page at: [http://apps.wrd.state.or.us/apps/gw/well\\_log/Default.aspx](http://apps.wrd.state.or.us/apps/gw/well_log/Default.aspx))

**AND/OR**

- Describe the construction of the authorized and proposed well(s) in Table 3 below for any well that does not have a well log. For a *proposed well(s) not yet constructed or built*, provide “a best estimate” for each requested information element in the table. The Department recommends you consult a licensed well driller, geologist, or certified water right examiner to assist with assembling the information necessary to complete Table 3.

**Table 3. Construction of Point(s) of Appropriation**

Any well(s) in this listing must be clearly tied to corresponding well(s) described in Table 1 and shown on the accompanying application map. Failure to provide the information will delay the processing of your transfer application until it is received. The information is necessary for the Department to assess whether the proposed well(s) will access the same source aquifer as the authorized point(s) of appropriation (POA). The Department is prohibited by law from approving POA changes that do not access the same source aquifer.

Proposed or Authorized POA Name or Number	Is well already built? (Yes or No)	If an existing well, OWRD Well ID Tag No. L-___	Total well depth	Casing Diameter	Casing Intervals (feet)	Seal depth(s) (intervals)	Perforated or screened intervals (in feet)	Static water level of completed well (in feet)	Source aquifer (sand, gravel, basalt, etc.)	Well-specific rate (cfs or gpm). If less than full rate of water right



Please use a separate Part 5 for each water right being changed. See instructions on page 6, to copy and paste additional Part 5s, or to add rows to tables within the form.

**Water Right Certificate # 21172**

RECEIVED

AUG 05 2021

**Description of Water Delivery System**

System capacity: 0.06 cubic feet per second (cfs) OR  
 \_\_\_\_\_ gallons per minute (gpm)

OWRD

Describe the current water delivery system or the system that was in place at some time within the last five years. Include information on the pumps, canals, pipelines, and sprinklers used to divert, convey, and apply the water at the authorized place of use. \_\_\_\_\_

**Table 1. Location of Authorized and Proposed Point(s) of Diversion (POD) or Appropriation (POA)**

(Note: If the POD/POA name is not specified on the certificate, assign it a name or number here.)

POD/POA Name or Number	Is this POD/POA Authorized on the Certificate or is it Proposed?	If POA, OWRD Well Log ID# (or Well ID Tag # L-____)	Twp		Rng		Sec	¼ ¼		Tax Lot, DLC or Gov't Lot	Measured Distances (from a recognized survey corner)
POD5	<input checked="" type="checkbox"/> Authorized <input type="checkbox"/> Proposed		30	S	5	W	23	S W	N W	52	1914 FEET SOUTH & 726 FEET EAST FR. NW CORNER OF SECTION 23
POD4	<input type="checkbox"/> Authorized <input checked="" type="checkbox"/> Proposed		30	S	5	W	27	NE	NE	1	220 FEET SOUTH & 1280 FEET WEST FR. SW CORNER SECTION 23
	<input type="checkbox"/> Authorized <input type="checkbox"/> Proposed										
	<input type="checkbox"/> Authorized <input type="checkbox"/> Proposed										

**Check all type(s) of temporary change(s) proposed below (change "CODES" are provided in parentheses):**

- Place of Use (POU)
- Point of Diversion (POD)
- Additional Point of Diversion (APOD)
- Appropriation/Well (POA)
- Additional Point of Appropriation (APOA)

**Check all type(s) of temporary change(s) due to drought proposed below (change "CODES" are provided in parentheses):**

- Place of Use (POU)
- Character of Use (USE)
- Point of Diversion (POD)
- Point of Appropriation/Well (POA)
- Additional Point of Appropriation (APOA)
- Additional Point of Diversion (APOD)

**Will all of the proposed changes affect the entire water right?**

- Yes Complete only the Proposed ("to" lands) section of Table 2 on the next page. Use the "CODES" listed above to describe the proposed changes.
- No Complete all of Table 2 to describe the portion of the water right to be changed.



Please use and attach additional pages of Table 2 as needed.  
See page 6 for instructions.

Do you have questions about how to fill-out the tables?  
Contact the Department at 503-986-0900 and ask for Transfer Staff.

**Table 2. Description of Temporary Changes to Water Right Certificate # 21172**

List only the part of the right that will be changed. For the acreage in each ¼ ¼, list the change proposed. If more than one change, specify the acreage associated with each change. If more than one POD/POA, specify the acreage associated with each POD/POA.

AUTHORIZED (the "from" or "off" lands) The listing that appears on the Certificate BEFORE PROPOSED CHANGES List only that part or portion of the water right that will be changed.												Proposed Changes (see "CODES" from previous page)	PROPOSED (the "to" or "on" lands) The listing as it would appear AFTER PROPOSED CHANGES are made.															
Twp	Rng	Sec	¼ ¼	Tax Lot	Gvt Lot or DLC	Acres	Type of USE listed on Certificate	POD(s) or POA(s) (name or number from Table 1)	Priority Date	Twp	Rng		Sec	¼ ¼	Tax Lot	Gvt Lot or DLC	Acres	New Type of USE	POD(s)/ POA(s) to be used (from Table 1)	Priority Date								
<b>EXAMPLE</b>																												
2	S	9	E 15 NE NW	100		15.0	Irrigation	POD #1 POD #2	1901	POU/POD	2	S	9	E 1 NW NW	500	1	10.0		POD #5	1901								
"	"	"	"	"	"	"	EXAMPLE	"	"	"	2	S	9	E 2 SW NW	500		5.0		POD #6	1901								
30	S	5	W 23 SW NW	300	52	0.4	Irrigation	POD 5	1945	POU/POD	30	S	5	W 22 SW SE	2500	51	3.5	Irrigation	POD 4	1945								
30	S	5	W 23 NW SW	300	52	4.4	Irrigation	POD 5	1945	POU/POD	30	S	5	W 22 SE SW	2500	51	1.3	Irrigation	POD 4	1945								
TOTAL ACRES						4.8																TOTAL ACRES						4.8

RECEIVED  
AUG 05 2021  
OWRD

Additional remarks: \_\_\_\_\_




**For Place of Use Changes**

OWRD

Are there other water right certificates, water use permits or ground water registrations associated with the "from" or the "to" lands?  Yes  No

If YES, list the certificate, water use permit, or ground water registration numbers: 64646



Pursuant to ORS 540.525, any "layered" water use such as an irrigation right that is supplemental to a primary right proposed for temporary transfer can be included in the transfer or remain unused on the authorized place of use. If the primary water right does not revert soon enough to allow use of the supplemental right within five years, the supplemental right shall become subject to cancellation for nonuse under ORS 540.610.

**If a change in point(s) of appropriation (well(s)) or additional point(s) of appropriation is necessary to convey the water to the new temporary place of use you must provide:**

- Well log(s) for each authorized and proposed well(s) that are clearly labeled and associated with the corresponding well(s) in Table 1 above and on the accompanying application map. (Tip: You may search for well logs on the Department's web page at: [http://apps.wrd.state.or.us/apps/gw/well\\_log/Default.aspx](http://apps.wrd.state.or.us/apps/gw/well_log/Default.aspx))

**AND/OR**

- Describe the construction of the authorized and proposed well(s) in Table 3 below for any well that does not have a well log. For a *proposed well(s) not yet constructed or built*, provide "a best estimate" for each requested information element in the table. The Department recommends you consult a licensed well driller, geologist, or certified water right examiner to assist with assembling the information necessary to complete Table 3.

**Table 3. Construction of Point(s) of Appropriation**

Any well(s) in this listing must be clearly tied to corresponding well(s) described in Table 1 and shown on the accompanying application map. Failure to provide the information will delay the processing of your transfer application until it is received. The information is necessary for the Department to assess whether the proposed well(s) will access the same source aquifer as the authorized point(s) of appropriation (POA). The Department is prohibited by law from approving POA changes that do not access the same source aquifer.

Proposed or Authorized POA Name or Number	Is well already built? (Yes or No)	If an existing well, OWRD Well ID Tag No. L-___	Total well depth	Casing Diameter	Casing Intervals (feet)	Seal depth(s) (intervals)	Perforated or screened intervals (in feet)	Static water level of completed well (in feet)	Source aquifer (sand, gravel, basalt, etc.)	Well-specific rate (cfs or gpm). If less than full rate of water right



Please use a separate Part 5 for each water right being changed. See instructions on page 6, to copy and paste additional Part 5s, or to add rows to tables within the form.

**Water Right Certificate # 21347**

RECEIVED

AUG 05 2021

**Description of Water Delivery System**

System capacity: **0.223** cubic feet per second (cfs) OR  
 \_\_\_\_\_ gallons per minute (gpm)

OWRD

Describe the current water delivery system or the system that was in place at some time within the last five years. Include information on the pumps, canals, pipelines, and sprinklers used to divert, convey, and apply the water at the authorized place of use. **A 30 Hp centrifugal pump, common to a number of water rights, draws water from South Umpqua and out 6" Aluminum pipe, transition to PVC under road crossing back to Aluminum, providing water to wheel line.**

**Table 1. Location of Authorized and Proposed Point(s) of Diversion (POD) or Appropriation (POA)**  
 (Note: If the POD/POA name is not specified on the certificate, assign it a name or number here.)

POD/POA Name or Number	Is this POD/POA Authorized on the Certificate or is it Proposed?	If POA, OWRD Well Log ID# (or Well ID Tag # L-___)	Twp		Rng		Sec	¼ ¼		Tax Lot, DLC or Gov't Lot	Measured Distances (from a recognized survey corner)
POD6	<input checked="" type="checkbox"/> Authorized <input type="checkbox"/> Proposed		30	S	5	W	23	S W	S W	9	800 FEET NORTH & 3090 FEET EAST FR. SW CORNER SECTION 23
POD4	<input type="checkbox"/> Authorized <input checked="" type="checkbox"/> Proposed		30	S	5	W	27	NE	NE	1	220 FEET SOUTH & 1280 FEET WEST FR. SW CORNER SECTION 23
POD 7	<input type="checkbox"/> Authorized <input checked="" type="checkbox"/> Proposed		30	S	5	W	22	SE	S W	51	450 FEET NORTH & 1580 FEET EAST FR. SW CORNER SECTION 22
	<input type="checkbox"/> Authorized <input type="checkbox"/> Proposed										

**Check all type(s) of temporary change(s) proposed below (change "CODES" are provided in parentheses):**

- Place of Use (POU)
- Point of Diversion (POD)
- Additional Point of Diversion (APOD)
- Appropriation/Well (POA)
- Additional Point of Appropriation (APOA)

**Check all type(s) of temporary change(s) due to drought proposed below (change "CODES" are provided in parentheses):**

- Place of Use (POU)
- Character of Use (USE)
- Point of Diversion (POD)
- Point of Appropriation/Well (POA)
- Additional Point of Appropriation (APOA)
- Additional Point of Diversion (APOD)

**Will all of the proposed changes affect the entire water right?**



- Yes      Complete only the Proposed ("to" lands) section of Table 2 on the next page. Use the "CODES" listed above to describe the proposed changes.
- No      Complete all of Table 2 to describe the portion of the water right to be changed.

RECEIVED

AUG 05 2021

OWRD

Please use and attach additional pages of Table 2 as needed.  
See page 6 for instructions.

Do you have questions about how to fill-out the tables?  
Contact the Department at 503-986-0900 and ask for Transfer Staff.

**Table 2. Description of Temporary Changes to Water Right Certificate # 21347**

List only the part of the right that will be changed. For the acreage in each ¼ ¼, list the change proposed. If more than one change, specify the acreage associated with each change. If more than one POD/POA, specify the acreage associated with each POD/POA.

AUTHORIZED (the "from" or "off" lands) The listing that appears on the Certificate BEFORE PROPOSED CHANGES List only that part or portion of the water right that will be changed.											Proposed Changes (see "CODES" from previous page)	PROPOSED (the "to" or "on" lands) The listing as it would appear AFTER PROPOSED CHANGES are made.									
Twp	Rng	Sec	¼ ¼	Tax Lot	Gvt Lot or DLC	Acres	Type of USE listed on Certificate	POD(s) or POA(s) (name or number from Table 1)	Priority Date	Twp		Rng	Sec	¼ ¼	Tax Lot	Gvt Lot or DLC	Acres	New Type of USE	POD(s)/ POA(s) to be used (from Table 1)	Priority Date	
<b>EXAMPLE</b>																					
2	S	9	E 15 NE NW	100		15.0	Irrigation	POD #1 POD #2	1901	POU/POD	2	S	9	E 1 NW NW	500	1	10.0		POD #5	1901	
"	"	"	"	"	"	"	EXAMPLE	"	"	"	2	S	9	E 2 SW NW	500		5.0		POD #6	1901	
										POU/POD	30	S	5	W 22 SE SW	2500	51	1.2	Irrigation	POD 4	1954	
							RECEIVED			POU/POD	30	S	5	W 22 SE SW	1500	48	16.7	Irrigation	POD 7	1954	
							AUG 05 2021														
							OWRD														
						TOTAL ACRES								TOTAL ACRES	17.9						

Additional remarks: \_\_\_\_\_




**For Place of Use Changes**

**OWRD**

Are there other water right certificates, water use permits or ground water registrations associated with the “from” or the “to” lands?  Yes  No

If YES, list the certificate, water use permit, or ground water registration numbers: 64646,51758



Pursuant to ORS 540.525, any “layered” water use such as an irrigation right that is supplemental to a primary right proposed for temporary transfer can be included in the transfer or remain unused on the authorized place of use. If the primary water right does not revert soon enough to allow use of the supplemental right within five years, the supplemental right shall become subject to cancellation for nonuse under ORS 540.610.

**If a change in point(s) of appropriation (well(s)) or additional point(s) of appropriation is necessary to convey the water to the new temporary place of use you must provide:**

- Well log(s) for each authorized and proposed well(s) that are clearly labeled and associated with the corresponding well(s) in Table 1 above and on the accompanying application map. (Tip: You may search for well logs on the Department’s web page at: [http://apps.wrd.state.or.us/apps/gw/well\\_log/Default.aspx](http://apps.wrd.state.or.us/apps/gw/well_log/Default.aspx))

**AND/OR**

- Describe the construction of the authorized and proposed well(s) in Table 3 below for any well that does not have a well log. For a *proposed well(s) not yet constructed or built*, provide “a best estimate” for each requested information element in the table. The Department recommends you consult a licensed well driller, geologist, or certified water right examiner to assist with assembling the information necessary to complete Table 3.

**Table 3. Construction of Point(s) of Appropriation**

Any well(s) in this listing must be clearly tied to corresponding well(s) described in Table 1 and shown on the accompanying application map. Failure to provide the information will delay the processing of your transfer application until it is received. The information is necessary for the Department to assess whether the proposed well(s) will access the same source aquifer as the authorized point(s) of appropriation (POA). The Department is prohibited by law from approving POA changes that do not access the same source aquifer.

Proposed or Authorized POA Name or Number	Is well already built? (Yes or No)	If an existing well, OWRD Well ID Tag No. L-___	Total well depth	Casing Diameter	Casing Intervals (feet)	Seal depth(s) (intervals)	Perforated or screened intervals (in feet)	Static water level of completed well (in feet)	Source aquifer (sand, gravel, basalt, etc.)	Well-specific rate (cfs or gpm). If less than full rate of water right



Please use a separate Part 5 for each water right being changed. See instructions on page 6, to copy and paste additional Part 5s, or to add rows to tables within the form.

**Water Right Certificate # 22928**

RECEIVED

AUG 05 2021

**Description of Water Delivery System**

System capacity: **0.37** cubic feet per second (cfs) OR  
 \_\_\_\_\_ gallons per minute (gpm)

OWRD

Describe the current water delivery system or the system that was in place at some time within the last five years. Include information on the pumps, canals, pipelines, and sprinklers used to divert, convey, and apply the water at the authorized place of use. **A 30 Hp centrifugal pump, common to a number of water rights, draws water from South Umpqua and out 6" Aluminum pipe, transition to PVC under road crossing back to Aluminum, providing water to wheel line.**

**Table 1. Location of Authorized and Proposed Point(s) of Diversion (POD) or Appropriation (POA)**

(Note: If the POD/POA name is not specified on the certificate, assign it a name or number here.)

POD/POA Name or Number	Is this POD/POA Authorized on the Certificate or is it Proposed?	If POA, OWRD Well Log ID# (or Well ID Tag # L-___)	Twp		Rng		Sec	¼ ¼		Tax Lot, DLC or Gov't Lot	Measured Distances (from a recognized survey corner)
POD6	<input checked="" type="checkbox"/> Authorized <input type="checkbox"/> Proposed		30	S	5	W	23	S W	S W	9	150 FEET NORTH & 1000 FEET EAST FR. SW CORNER SECTION 23
POD7	<input type="checkbox"/> Authorized <input checked="" type="checkbox"/> Proposed		30	S	5	W	22	SE	S W	51	450 FEET NORTH & 1580 FEET EAST FR. SW CORNER SECTION 22
	<input type="checkbox"/> Authorized <input type="checkbox"/> Proposed										
	<input type="checkbox"/> Authorized <input type="checkbox"/> Proposed										

Check all type(s) of temporary change(s) proposed below (change "CODES" are provided in parentheses):

- Place of Use (POU)
- Point of Diversion (POD)
- Additional Point of Diversion (APOD)
- Appropriation/Well (POA)
- Additional Point of Appropriation (APOA)

Check all type(s) of temporary change(s) due to drought proposed below (change "CODES" are provided in parentheses):

- Place of Use (POU)
- Character of Use (USE)
- Point of Diversion (POD)
- Point of Appropriation/Well (POA)
- Additional Point of Appropriation (APOA)
- Additional Point of Diversion (APOD)

Will all of the proposed changes affect the entire water right?



Yes

Complete only the Proposed ("to" lands) section of Table 2 on the next page. Use the "CODES" listed above to describe the proposed changes.

No

Complete all of Table 2 to describe the portion of the water right to be changed.

RECEIVED

AUG 05 2021

OWRD

Please use and attach additional pages of Table 2 as needed.  
See page 6 for instructions.

Do you have questions about how to fill-out the tables?  
Contact the Department at 503-986-0900 and ask for Transfer Staff.

**Table 2. Description of Temporary Changes to Water Right Certificate # 22928**

List only the part of the right that will be changed. For the acreage in each ¼ ¼, list the change proposed. If more than one change, specify the acreage associated with each change. If more than one POD/POA, specify the acreage associated with each POD/POA.

AUTHORIZED (the "from" or "off" lands) The listing that appears on the Certificate BEFORE PROPOSED CHANGES List only that part or portion of the water right that will be changed.												Proposed Changes (see "CODES" from previous page)	PROPOSED (the "to" or "on" lands) The listing as it would appear AFTER PROPOSED CHANGES are made.										
Twp	Rng	Sec	¼ ¼	Tax Lot	Gvt Lot or DLC	Acres	Type of USE listed on Certificate	POD(s) or POA(s) (name or number from Table 1)	Priority Date	Twp	Rng		Sec	¼ ¼	Tax Lot	Gvt Lot or DLC	Acres	New Type of USE	POD(s)/ POA(s) to be used (from Table 1)	Priority Date			
<b>EXAMPLE</b>																							
2	S	9	E 15 NW	100		15.0	Irrigation	POD #1 POD #2	1901	POU/POD	2	S	9	E 1 NW	NW	500	1	10.0	POD #5	1901			
"	"	"	"	"	"	"	EXAMPLE	"	"	"	2	S	9	E 2 SW	NW	500		5.0	POD #6	1901			
30	S	5	W 23 SW	300	52	3.7	Irrigation	POD 6	1951	POU/POD	30	S	5	W 22 NE	SW	1500	48	5.0	Irrigation	POD 7	1951		
30	S	5	W 23 SW	300	9	1.3	Irrigation	POD 6	1951	POU/POD	30	S	5	W 22 SW	SW	1500	48	1.5	Irrigation	POD 7	1951		
30	S	5	W 23 SE	300	52	1.5	Irrigation	POD 6	1951	POU/POD	30	S	5	W 22 SE	SW	1500	48	0.5	Irrigation	POD 7	1911		
30	S	5	W 23 SE	300	8	0.5	Irrigation	POD 6	1951														
						TOTAL ACRES	7.0															TOTAL ACRES	7.0

RECEIVED  
AUG 05 2021  
OWRD

Additional remarks: \_\_\_\_\_




**For Place of Use Changes**

**OWRD**

Are there other water right certificates, water use permits or ground water registrations associated with the “from” or the “to” lands?  Yes  No

If YES, list the certificate, water use permit, or ground water registration numbers: 51758



Pursuant to ORS 540.525, any “layered” water use such as an irrigation right that is supplemental to a primary right proposed for temporary transfer can be included in the transfer or remain unused on the authorized place of use. If the primary water right does not revert soon enough to allow use of the supplemental right within five years, the supplemental right shall become subject to cancellation for nonuse under ORS 540.610.

**If a change in point(s) of appropriation (well(s)) or additional point(s) of appropriation is necessary to convey the water to the new temporary place of use you must provide:**

- Well log(s) for each authorized and proposed well(s) that are clearly labeled and associated with the corresponding well(s) in Table 1 above and on the accompanying application map. (Tip: You may search for well logs on the Department’s web page at: [http://apps.wrd.state.or.us/apps/gw/well\\_log/Default.aspx](http://apps.wrd.state.or.us/apps/gw/well_log/Default.aspx))

**AND/OR**

- Describe the construction of the authorized and proposed well(s) in Table 3 below for any well that does not have a well log. For a *proposed well(s) not yet constructed or built*, provide “a best estimate” for each requested information element in the table. The Department recommends you consult a licensed well driller, geologist, or certified water right examiner to assist with assembling the information necessary to complete Table 3.

**Table 3. Construction of Point(s) of Appropriation**

Any well(s) in this listing must be clearly tied to corresponding well(s) described in Table 1 and shown on the accompanying application map. Failure to provide the information will delay the processing of your transfer application until it is received. The information is necessary for the Department to assess whether the proposed well(s) will access the same source aquifer as the authorized point(s) of appropriation (POA). The Department is prohibited by law from approving POA changes that do not access the same source aquifer.

Proposed or Authorized POA Name or Number	Is well already built? (Yes or No)	If an existing well, OWRD Well ID Tag No. L-___	Total well depth	Casing Diameter	Casing Intervals (feet)	Seal depth(s) (intervals)	Perforated or screened intervals (in feet)	Static water level of completed well (in feet)	Source aquifer (sand, gravel, basalt, etc.)	Well-specific rate (cfs or gpm). If less than full rate of water right

RECEIVED

AUG 05 2021

OWRD

**Klamath Basin/County Drought Transfer Applications**

**Table 4. Klamath Basin/County Well Information (DROUGHT TRANSFER APPLICATIONS ONLY)**

Is there currently a flowmeter installed on each of the POAs listed in Table 1 of this application?  Yes  No\*

*\*Please note that watermaster staff will visit the well to confirm flowmeter presence. Where possible, watermaster staff will take a static water level measurement. Alterations to the well head may be required in order to make the water level measurements.*

For each well, please provide a description of the flowmeter location, the serial number, the current flowmeter reading and the date the reading was taken in the table below.

OWNER'S WELL NAME OR NUMBER.	WELL TAG NUMBER (IF AVAILABLE)	WELL LOG ID (E.G., KLAM 1234)	FLOWMETER SERIAL NUMBER	FLOWMETER READING	FLOWMETER DATE	FLOWMETER LOCATION



# Application for Water Right Transfer

## Evidence of Use Affidavit



Oregon Water Resources Department  
 725 Summer Street NE, Suite A  
 Salem, Oregon 97301-1266  
 (503) 986-0900  
 www.wrd.state.or.us

Please print legibly or type. Be as specific as possible. Attach additional pages if you need more spacing. Supporting documentation must be attached.

RECEIVED  
 AUG 05 2021  
 OWRD

State of Oregon )  
 ) ss  
 County of DOUGLAS)

I, MATHEW BRIGGS, in my capacity as ADMINISTRATIVE MEMBER,  
 mailing address 4340 GAZLEY ROAD, MYRTLE CREEK, OR 97457  
 telephone number (541)863-1808, being first duly sworn depose and say:

1. My knowledge of the exercise or status of the water right is based on (check one):

- Personal observation                       Professional expertise

2. I attest that:

- Water was used during the previous five years on the **entire** place of use for Certificate # 81337; **OR**

- My knowledge is specific to the use of water at the following locations within the last five years:

Certificate #	Township	Range	Mer	Sec	¼ ¼	Gov't Lot or DLC	Acres (if applicable)

OR

- Confirming Certificate # \_\_\_\_\_ has been issued within the past five years; **OR**
- Part or all of the water right was leased instream at some time within the last five years. The instream lease number is: IL-1827 (Note: If the entire right proposed for transfer was not leased, additional evidence of use is needed for the portion not leased instream.); **OR**
- The water right is not subject to forfeiture and documentation that a presumption of forfeiture for non-use would be rebutted under ORS 540.610(2) is attached.
- Water has been used at the actual current point of diversion or appropriation for more than 10 years for Certificate # \_\_\_\_\_ (For Historic POD/POA Transfers)

(continues on reverse side)

3. The water right was used for: (e.g., crops, pasture, etc.): ALFALFA, HAY AND PASTURE

4. I understand that if I do not attach one or more of the documents shown in the table below to support the above statements, my application will be considered incomplete.

RECEIVED


AUG 05 2021

Matthew P. Briggs  
Signature of Affiant

8-2-2021  
Date

OWRD

Signed and sworn to (or affirmed) before me this 2 day of August, 2021.



Marlene Louise Flora  
Notary Public for Oregon

My Commission Expires: 10-15-2021

Supporting Documents	Examples
<input type="checkbox"/> Copy of a water right certificate that has been issued within the last five years. (not a remaining right certificate)	Copy of <b>confirming</b> water right certificate that shows issue date
<input checked="" type="checkbox"/> Copies of receipts from sales of irrigated crops or for expenditures related to use of water	<ul style="list-style-type: none"> <li>● Power usage records for pumps associated with irrigation use</li> <li>● Fertilizer or seed bills related to irrigated crops</li> <li>● Farmers Co-op sales receipt</li> </ul>
<input type="checkbox"/> Records such as FSA crop reports, irrigation district records, NRCS farm management plan, or records of other water suppliers	<ul style="list-style-type: none"> <li>● District assessment records for water delivered</li> <li>● Crop reports submitted under a federal loan agreement</li> <li>● Beneficial use reports from district</li> <li>● IRS Farm Usage Deduction Report</li> <li>● Agricultural Stabilization Plan</li> <li>● CREP Report</li> </ul>
<input type="checkbox"/> Aerial photos containing sufficient detail to establish location and date of photograph	<p>Multiple photos can be submitted to resolve different areas of a water right. If the photograph does not print with a "date stamp" or without the source being identified, the date of the photograph and source should be added.</p> <p>Sources for aerial photos: OSU – <a href="http://www.oregonexplorer.info/imagery">www.oregonexplorer.info/imagery</a> OWRD – <a href="http://www.wrd.state.or.us">www.wrd.state.or.us</a> Google Earth – <a href="http://earth.google.com">earth.google.com</a> TerraServer – <a href="http://www.terra-server.com">www.terra-server.com</a></p>
<input checked="" type="checkbox"/> Approved Lease establishing beneficial use within the last 5 years	Copy of instream lease or lease number



BEFORE THE WATER RESOURCES DEPARTMENT  
OF THE  
STATE OF OREGON

OWRD

In the Matter of Instream Lease Application ) DETERMINATION and FINAL ORDER ON  
IL-1827, Douglas County ) PROPOSED INSTREAM LEASE

**Authority**

Oregon Revised Statute (ORS) 537.348 establishes the process in which a water right holder may submit a request to lease an existing water right for instream purposes. Oregon Administrative Rule (OAR) Chapter 690, Division 077 implements the statutes and provides the Department's procedures and criteria for evaluating instream lease applications.

**Lessor**

Briggs Management, LLC  
Mathew Lee Briggs, Administrative Member  
PO Box 805  
Canyonville, OR 97417

**Findings of Fact**

1. On July 1, 2020, Briggs Management, LLC filed an application to lease the entirety of Certificates 3291, 21172, and 21347 and a portion of Certificates 22928 and 65232 for instream use. The Department assigned the application number IL-1827.

2. The first right to be leased is as follows:

**Certificate:** 3291 in the name of Ermel Briggs and Zylpha Weaver Briggs (perfected under Permit S-3588)  
**Use:** Irrigation of 3.5 acres  
**Priority Date:** November 2, 1917  
**Quantity:** **Rate:** 0.044 Cubic Foot per Second (CFS)  
**Volume:** 8.75 Acre-Feet (AF)  
**Limit:** The amount of water to which such right is entitled and hereby confirmed, for the purposes aforesaid, is limited to an amount actually beneficially used for said purposes, and shall not exceed 0.044 cubic feet per second, or its equivalent in case of rotation.  
**Source:** Small Creek, tributary to South Umpqua River  
**Authorized Point of Diversion (POD):** Not described on certificate

This is a final order in other than contested case. This order is subject to judicial review under ORS 183.484. Any petition for judicial review must be filed within the 60-day time period specified by ORS 183.484(2). Pursuant to ORS 536.075 and OAR 137-004-0080 you may either petition for judicial review or petition the Director for reconsideration of this order. A petition for reconsideration may be granted or denied by the Director, and if no action is taken within 60 days following the date the petition was filed, the petition shall be deemed denied.

**Authorized Place of Use:**

Twp	Rng	Mer	Sec	Q-Q	Acres
30 S	5 W	WM	23	SW NW	1.50
30 S	5 W	WM	23	NW SW	2.00
Total Acres					3.50

- Certificate 3291 does not specify the rate and duty limit per acre. However, other certificates issued in the same area are limited to one-eightieth of one cubic foot per second per acre, and 2.5 acre feet per acre irrigated during the irrigation season.
- Certificate 3291 does not provide a description of the location of the point of diversion. Based upon additional information provided by documents in the Department, for purposes of this instream lease, the point of diversion is described as follows:

Twp	Rng	Mer	Sec	Q-Q	Measured Distances
30 S	5 W	WM	23	SW NW	11 CHAINS EAST AND 24 CHAINS SOUTH OF THE NW CORNER OF SECTION 23

- The second right to be leased is as follows:

**Certificate:** 21172 in the name of Ermel Briggs (perfected under Permit S-17513)  
**Use:** Irrigation of 4.8 acres  
**Priority Date:** September 7, 1945  
**Quantity:** **Rate:** 0.06 Cubic Foot per Second (CFS)  
**Volume:** 12.00 Acre-Feet (AF)  
**Limit:** The amount of water used for irrigation, together with the amount secured under any other right existing for the same lands, shall be limited to one-eightieth of one cubic foot per second per acre, or its equivalent for each ace irrigated and shall be further limited to a diversion of not to exceed 2.5 acre feet per acre for each acre irrigated during the irrigation season of each year.

**Source:** Unnamed Creek, tributary to South Umpqua River

**Authorized Point of Diversion (POD):**

Twp	Rng	Mer	Sec	Q-Q	Measured Distances
30 S	5 W	WM	23	SW NW	AS PROJECTED WITHIN J. FULLERTON D.L.C. NO. 52

**Authorized Place of Use:**

Twp	Rng	Mer	Sec	Q-Q	DLC	Acres
30 S	5 W	WM	23	SW NW	52	0.40
30 S	5 W	WM	23	NW SW	52	4.40
Total Acres						4.80

- The third right to be leased is as follows:

**Certificate:** 21347 in the name of Ermel Briggs (perfected under Permit S-22848)  
**Use:** Irrigation of 17.9 acres  
**Priority Date:** March 5, 1954  
**Quantity:** **Rate:** 0.223 Cubic Foot per Second (CFS)  
**Volume:** 44.75 Acre-Feet (AF)



**Limit:** The amount of water used for irrigation, together with the amount secured under any other right existing for the same lands, shall be limited to one-eightieth of one cubic foot per second per acre, or its equivalent for each acre irrigated and shall be further limited to a diversion at the stream of not to exceed 2.5 acre feet per acre for each acre irrigated during the irrigation season of each year.

**Source:** South Umpqua River, tributary to Umpqua River

**Authorized Point of Diversion (POD):**

Twp	Rng	Mer	Sec	Q-Q	GLot
30 S	5 W	WM	23	SW SW	9

RECEIVED

AUG 05 2021

OWRD

**Authorized Place of Use:**

Twp	Rng	Mer	Sec	Q-Q	DLC	GLot	Acres
30 S	5 W	WM	22	SE SE	52		0.30
30 S	5 W	WM	23	SW SW	52		11.80
30 S	5 W	WM	23	SW SW		9	5.80
Total Acres							17.90

7. Certificate 21347 does not provide a description of the location of the point of diversion. Based upon additional information provided by documents in the Department, for purposes of this instream lease, the point of diversion is described as follows:

Twp	Rng	Mer	Sec	Q-Q	Measured Distances
30 S	5 W	WM	23	SW SW	NORTH 63' 30' EAST, 1145.1 FEET AND SOUTH 450'E, 160 FEET FROM THE SW CORNER OF SECTION 23, LOT 9

8. The portion of the fourth right to be leased is as follows:

**Certificate:** 22928 in the name of Webster E. Briggs (perfected under Permit S-20138)

**Use:** Irrigation of 7.0 acres

**Priority Date:** March 7, 1951

**Quantity:** **Rate:** 0.086 Cubic Foot per Second (CFS)

**Volume:** 17.50 Acre-Feet (AF)

**Limit:** The amount of water used for irrigation, together with the amount secured under any other right existing for the same lands, shall be limited to one-eightieth of one cubic foot per second per acre, or its equivalent for each acre irrigated and shall be further limited to a diversion of not to exceed 2.5 acre feet per acre for each acre irrigated during the irrigation season of each year.

**Source:** South Umpqua River, tributary to Umpqua River

**Authorized Point of Diversion (POD):**

Twp	Rng	Mer	Sec	Q-Q	GLot
30 S	5 W	WM	23	SW SW	9

**Authorized Place of Use:**

Twp	Rng	Mer	Sec	Q-Q	DLC	GLot	Acres
30 S	5 W	WM	23	SW SW	52		3.70
30 S	5 W	WM	23	SE SW	52		1.50

Twp	Rng	Mer	Sec	Q-Q	DLC	GLot	Acres
30 S	5 W	WM	23	SW SW		9	1.30
30 S	5 W	WM	23	SE SW		8	0.50
Total Acres							7.00

9. Certificate 22928 does not provide a description of the location of the point of diversion. Based upon additional information provided by documents in the Department, for purposes of this instream lease, the point of diversion is described as follows:

Twp	Rng	Mer	Sec	Q-Q	Measured Distances
30 S	5 W	WM	23	SW SW	BEGINNING AT THE SECTION CORNERS 22; 23; 27; 26, NORTH 510 FEET, EAST 1023 FEET SOUTH 45 DEGREES EAST 160 FEET, LOT 9

10. The portion of the fifth right to be leased is as follows:

**Certificate:** 65232 in the name of Webster Briggs (perfected under Permit S-49872)  
**Use:** Irrigation of 55.80 acres  
**Priority Date:** January 22, 1985  
**Quantity:** **Rate:** 0.698 Cubic Foot per Second (CFS)  
**Volume:** 139.50 Acre-Feet (AF)  
**Limit:** The amount of water used for irrigation together with the amount secured under any other right existing for the same lands, is limited to a diversion of one-eightieth of one cubic foot per second (or its equivalent) and 2.5 acre-feet for each acre irrigated during the irrigation season of each year.

**Source:** South Umpqua River, tributary to Umpqua River

**Authorized Point of Diversion (POD):**

Twp	Rng	Mer	Sec	Q-Q	Measured Distances
30 S	5 W	WM	27	SE SE	220 FEET SOUTH AND 1280 FEET WEST FROM THE SW CORNER OF SECTION 23

**Authorized Place of Use:**

Twp	Rng	Mer	Sec	Q-Q	DLC	Acres
30 S	5 W	WM	22	NE SW	48	8.30
30 S	5 W	WM	22	SE SW	48	5.30
30 S	5 W	WM	22	SE SW	51	1.00
30 S	5 W	WM	22	NW SE	48	16.90
30 S	5 W	WM	22	SW SE	48	6.30
30 S	5 W	WM	22	SW SE	51	3.00
30 S	5 W	WM	22	NW SE	52	15.00
Total Acres						55.80

11. Certificates 3291, 21172, 21347, 22928, and 65232, do not specify the irrigation season; nor is an irrigation season specified by Basin Program or Decree. For the purposes of instream leasing, an irrigation season of March 1 through October 31, consistent with OAR 690-250, shall be used to establish when water may be protected instream.



12. The lease application includes the information required under OAR 690-077-0076(3). The Department provided notice of the lease application pursuant to OAR 690-077-0077(1). No comments were received.

RECEIVED

13. The instream use is as follows:

AUG 05 2021

Small Creek, tributary to South Umpqua River

**Instream Point No. 1:** At the POD (as described in Finding of Fact No. 4)

OWRD

Certificate	Priority Date	Instream Rate (CFS)	Instream Volume (AF)	Period Protected Instream
3291	11/2/1917	0.044	8.75	July 24 through October 31

Unnamed Stream, tributary to South Umpqua River

**Instream Point No. 2:** At the POD (as described in Finding of Fact No. 5)

Certificate	Priority Date	Instream Rate (CFS)	Instream Volume (AF)	Period Protected Instream
21172	9/7/1945	0.06	12.0	July 24 through October 31

South Umpqua River, tributary to Umpqua River

**Instream Point No. 3:** From the POD's (as described in Findings of Fact No's. 7, 9, and 10)

Certificate	Priority Date	Instream Rate (CFS)	Instream Volume (AF)	Period Protected Instream
21347	3/5/1954	0.223	44.75	July 23 through October 31
22928	3/7/1951	0.086	17.5	July 22 through October 31
65232	1/22/1985	0.698	139.5	July 24 through October 31

14. The amount and timing of the proposed instream flow is allowable within the limits and use of the original water rights.

15. The protection of flows at the authorized points of diversion is appropriate, considering:

- a. The instream water use begins at the recorded point of diversion;
- b. The location of confluences with other streams downstream of the point of diversion.
- c. There are no known areas of natural loss of streamflow to the river bed downstream from the point of diversion; and
- d. Any return flows resulting from the exercise of the existing water right would re-enter the river downstream of the points of the instream water right.

16. The total monthly quantities of water to be protected under the existing and proposed instream rights at the points will provide for a beneficial purpose.

17. The total monthly quantities of water to be protected instream under existing and proposed instream rights at the points do not exceed the estimated average natural flow.

18. If approved, this instream lease is not reasonably expected to significantly affect land use as prescribed by ORS 197.180, OAR Chapter 660, Divisions 30 and 31, and OAR Chapter 690, Division 5.

19. Based upon review of the application, information provided by the Department's Watermaster, and other available information, the Department finds that the lease will not result in injury or enlargement. The order approving this instream lease may be modified or revoked under OAR 690-077-0077 if the Department later finds that the lease is causing injury to any existing water right or enlargement of the original right.

RECEIVED

AUG 05 2021

20. If a right which has been leased is later proposed to be leased again, transferred and/or reviewed under an allocation of conserved water, a new injury review shall be required. For example, instream transfers will be subject to a full and complete review to determine consistency with the requirements of OAR Chapter 690, Division 380 and Division 077. Approval of this lease does not establish a precedent for approval of any future transactions.

OWRD

21. The Lessor has requested that the lease terminate on October 31, 2020. The lease may commence on the date this final order is signed.


#### Conclusions of Law

The Department concludes that the lease will not result in injury or enlargement, OAR 690-077-0077. The lease conforms to the applicable provisions of OAR 690-077-0015.

#### Now, therefore it is ORDERED:

1. The Lease as described herein is APPROVED.
2. During the term of the lease, the former place of use will no longer receive water as part of these rights, any supplemental rights, or any other layered irrigation water rights, including ground water registrations and permits.
3. The term of the lease will commence upon approval of the instream lease and terminate on October 31, 2020.

Dated at Salem, Oregon this day OCT 05 2020



Lisa J. Jaramillo, Transfer and Conservation Section Manager, for  
Thomas M. Byler, Director, Oregon Water Resources Department

*This document was prepared by Sarah Henderson. If you have any questions, please call 503-986-0884.*

Mailing date: OCT 06 2020



# Land Use Information Form



Oregon Water Resources Department  
725 Summer Street NE, Suite A  
Salem, Oregon 97301-1266  
(503) 986-0900  
www.wrd.state.or.us

RECEIVED

AUG 05 2021

OWRD

## NOTE TO APPLICANTS

In order for your application to be processed by the Water Resources Department (WRD), this Land Use Information Form must be completed by a local government planning official in the jurisdiction(s) where your water right will be used and developed. The planning official may choose to complete the form while you wait, or return the receipt stub to you. Applications received by WRD without the Land Use Form or the receipt stub will be returned to you. Please be aware that your application will not be approved without land use approval.

**This form is NOT required if:**

- 1) Water is to be diverted, conveyed, and/or used only on federal lands; **OR**
- 2) The application is for a water right transfer, allocation of conserved water, exchange, permit amendment, or ground water registration modification, and **all** of the following apply:
  - a) The existing and proposed water use is located entirely within lands zoned for exclusive farm-use or within an irrigation district;
  - b) The application involves a change in place of use only;
  - c) The change does not involve the placement or modification of structures, including but not limited to water diversion, impoundment, distribution facilities, water wells and well houses; and
  - d) The application involves irrigation water uses only.

## NOTE TO LOCAL GOVERNMENTS

The person presenting the attached Land Use Information Form is applying for or modifying a water right. The Water Resources Department (WRD) requires its applicants to obtain land-use information to be sure the water rights do not result in land uses that are incompatible with your comprehensive plan. Please complete the form or detach the receipt stub and return it to the applicant for inclusion in their water right application. You will receive notice once the applicant formally submits his or her request to the WRD. The notice will give more information about WRD's water rights process and provide additional comment opportunities. You will have 30 days from the date of the notice to complete the land-use form and return it to the WRD. If no land-use information is received from you within that 30-day period, the WRD may presume the land use associated with the proposed water right is compatible with your comprehensive plan. Your attention to this request for information is greatly appreciated by the Water Resources Department. If you have any questions concerning this form, please contact the WRD's Customer Service Group at 503-986-0801.

# Land Use Information Form



Oregon Water Resources Department  
 725 Summer Street NE, Suite A  
 Salem, Oregon 97301-1266  
 (503) 986-0900  
 www.wrd.state.or.us

RECEIVED

AUG 05 2021

OWRD

Applicant(s): Briggs Management, LLC

Mailing Address: PO Box 805

City: Canyonville

State: OR

Zip Code: 97417

Daytime Phone: 541-863-1808

## A. Land and Location

Please include the following information for all tax lots where water will be diverted (taken from its source), conveyed (transported), and/or used or developed. Applicants for municipal use, or irrigation uses within irrigation districts may substitute existing and proposed service-area boundaries for the tax-lot information requested below.

Township	Range	Section	¼ ¼	Tax Lot #	Plan Designation (e.g., Rural Residential/RR-5)	Water to be:			Proposed Land Use:
<u>30S</u>	<u>5W</u>	<u>23</u>	<u>NESW</u>	<u>300</u>	_____	<input checked="" type="checkbox"/> Diverted	<input checked="" type="checkbox"/> Conveyed	<input checked="" type="checkbox"/> Used	_____
<u>30S</u>	<u>5W</u>	<u>27</u>	<u>NENE</u>	<u>800</u>	_____	<input checked="" type="checkbox"/> Diverted	<input checked="" type="checkbox"/> Conveyed	<input type="checkbox"/> Used	_____
<u>30S</u>	<u>5W</u>	<u>22</u>	<u>SESE</u>	<u>801</u>	_____	<input type="checkbox"/> Diverted	<input checked="" type="checkbox"/> Conveyed	<input checked="" type="checkbox"/> Used	_____
<u>30S</u>	<u>5W</u>	<u>22</u>	<u>SWSE</u>	<u>2500</u>	_____	<input type="checkbox"/> Diverted	<input checked="" type="checkbox"/> Conveyed	<input checked="" type="checkbox"/> Used	_____

List all counties and cities where water is proposed to be diverted, conveyed, and/or used or developed:

30S 5W 22 NWSW 1500 CONVEYED USED  
Douglas

## B. Description of Proposed Use

Type of application to be filed with the Water Resources Department:

- Permit to Use or Store Water   
  Water Right Transfer   
  Permit Amendment or Ground Water Registration Modification  
 Limited Water Use License   
  Allocation of Conserved Water   
  Exchange of Water

Source of water:  Reservoir/Pond   
 Ground Water   
 Surface Water (name) South Umpqua River

Estimated quantity of water needed: 0.60   
 cubic feet per second   
 gallons per minute   
 acre-feet

Intended use of water:  Irrigation   
 Commercial   
 Industrial   
 Domestic for \_\_\_\_\_ household(s)  
 Municipal   
 Quasi-Municipal   
 Instream   
 Other \_\_\_\_\_

Briefly describe:

Requesting a Temporary Drought Transfer from senior water rights to irrigate active junior regulated water rights.

**Note to applicant:** If the Land Use Information Form cannot be completed while you wait, please have a local government representative sign the receipt at the bottom of the next page and include it with the application filed with the Water Resources Department.

See bottom of Page 3. →



# For Local Government Use Only

RECEIVED

AUG 05 2021

OWRD

The following section must be completed by a planning official from each county and city listed unless the project will be located entirely within the city limits. In that case, only the city planning agency must complete this form. This deals only with the local land-use plan. Do not include approval for activities such as building or grading permits.

**Please check the appropriate box below and provide the requested information**

- Land uses to be served by the proposed water uses (including proposed construction) are allowed outright or are not regulated by your comprehensive plan. Cite applicable ordinance section(s): LUDO 3.3.050.1, 3.4.050.1, 3.5.050.1
- Land uses to be served by the proposed water uses (including proposed construction) involve discretionary land-use approvals as listed in the table below. (Please attach documentation of applicable land-use approvals which have already been obtained. Record of Action/land-use decision and accompanying findings are sufficient.) **If approvals have been obtained but all appeal periods have not ended, check "Being pursued."**

Type of Land-Use Approval Needed (e.g., plan amendments, rezones, conditional-use permits, etc.)	Cite Most Significant, Applicable Plan Policies & Ordinance Section References	Land-Use Approval:	
		<input type="checkbox"/> Obtained <input type="checkbox"/> Denied	<input type="checkbox"/> Being Pursued <input type="checkbox"/> Not Being Pursued
		<input type="checkbox"/> Obtained <input type="checkbox"/> Denied	<input type="checkbox"/> Being Pursued <input type="checkbox"/> Not Being Pursued
		<input type="checkbox"/> Obtained <input type="checkbox"/> Denied	<input type="checkbox"/> Being Pursued <input type="checkbox"/> Not Being Pursued
		<input type="checkbox"/> Obtained <input type="checkbox"/> Denied	<input type="checkbox"/> Being Pursued <input type="checkbox"/> Not Being Pursued
		<input type="checkbox"/> Obtained <input type="checkbox"/> Denied	<input type="checkbox"/> Being Pursued <input type="checkbox"/> Not Being Pursued

Local governments are invited to express special land-use concerns or make recommendations to the Water Resources Department regarding this proposed use of water below, or on a separate sheet.

R31810, R31850, R31690, R31730, R31330  
(FF) Farm Forest, (FG) Farm Grazing, (FC) Farm Cropland

**DOUGLAS COUNTY PLANNING DEPARTMENT**  
**ROOM 106, JUSTICE BUILDING**  
**DOUGLAS COUNTY COURTHOUSE**  
**ROSEBURG, OR 97470**

Name: Sean Vermilya Title: Planning Technician  
 Signature: Sean Vermilya Phone: 541-440-4289 Date: 8/3/2021  
 Government Entity: Douglas County Planning

**Note to local government representative:** Please complete this form or sign the receipt below and return it to the applicant. If you sign the receipt, you will have 30 days from the Water Resources Department's notice date to return the completed Land Use Information Form or WRD may presume the land use associated with the proposed use of water is compatible with local comprehensive plans.



**Receipt for Request for Land Use Information**

Applicant name: \_\_\_\_\_  
 City or County: \_\_\_\_\_ Staff contact: \_\_\_\_\_  
 Signature: \_\_\_\_\_ Phone: \_\_\_\_\_ Date: \_\_\_\_\_

BILLING DATE: **Sep 15, 2020** ACCOUNT NUMBER: **39245477-001 8** DUE DATE: **Oct 1, 2020** AMOUNT DUE: **\$1,890.58**

**ITEM 6 - ELECTRIC SERVICE**

4825 Gazley Rd 25hp Pump Canyonville OR  
Hpr 25 Hp Schedule 41  
Service ID: 510121147-001

METER NUMBER	SERVICE PERIOD		ELAPSED DAYS	METER READINGS		METER MULTIPLIER	AMOUNT USED THIS MONTH
	From	To		Previous	Current		
81156809	Aug 6, 2020	Sep 4, 2020	29	24877	30434	1.0	5,557 kwh
81156809	Demand	Sep 4, 2020			17.728	1.0	18 kw
81156809	Reactive	Sep 4, 2020			8.965	1.0	9 kvar

Next scheduled read date: 10-06. Date may vary due to scheduling or weather.

NEW CHARGES - 09/20	UNITS	COST PER UNIT	CHARGE
Delivery Charge Secondary	5,557 kwh	0.0363600	202.05
Reactive Power Charge Sec (Season End Est Charge Sec Is \$270.00)	2 kvar	-0.6500000	1.30
Supply Energy Sec Summer	5,557 kwh	0.0598700	332.70
Federal Tax Act Adjustment	5,557 kwh	-0.0045600	-25.34
Oregon Corp Activities Tax Adj		0.0041000	2.09
Public Purpose		0.0300000	15.38
Energy Conservation Charge	5,557 kwh	0.0033200	18.45
Low Income Assistance	5,557 kwh	0.0006900	3.83
B P A Columbia River Benefits	5,557 kwh	-0.0069100	-38.40
<b>Total New Charges</b>			<b>512.06</b>

**ITEM 7 - ELECTRIC SERVICE**

5209 Gazley Rd Myrtle Creek OR  
-hp Rating: 0015.0 Schedule 41  
Service ID: 510720547-001

METER NUMBER	SERVICE PERIOD		ELAPSED DAYS	METER READINGS		METER MULTIPLIER	AMOUNT USED THIS MONTH
	From	To		Previous	Current		
81156862	Aug 6, 2020	Sep 4, 2020	29	9820	9820	1.0	0 kwh
81156862	Demand	Sep 4, 2020			0	1.0	0 kw
81156862	Reactive	Sep 4, 2020			0	1.0	0 kvar

Next scheduled read date: 10-06. Date may vary due to scheduling or weather.

NEW CHARGES - 09/20	UNITS	COST PER UNIT	CHARGE
<b>Total New Charges</b>			<b>0.00</b>

**ITEM 8 - ELECTRIC SERVICE**


5667 Gazley Rd 7.5HP PUMP Myrtle Creek OR  
Horse Power Rating : 0007.5 Schedule 41  
Service ID: 510920347-001

METER NUMBER	SERVICE PERIOD		ELAPSED DAYS	METER READINGS		METER MULTIPLIER	AMOUNT USED THIS MONTH
	From	To		Previous	Current		
77293665	Aug 6, 2020	Sep 4, 2020	29	3468	6385	1.0	2,917 kwh
77293665	Demand	Sep 4, 2020			6.507	1.0	7 kw
77293665	Reactive	Sep 4, 2020			0	1.0	0 kvar

Next scheduled read date: 10-06. Date may vary due to scheduling or weather.

NEW CHARGES - 09/20	UNITS	COST PER UNIT	CHARGE
Delivery Charge Secondary (Season End Est Charge Sec Is \$105.00)	2,917 kwh	0.0363600	106.06
Supply Energy Sec Summer	2,917 kwh	0.0598700	174.64
Federal Tax Act Adjustment	2,917 kwh	-0.0045600	-13.30
Oregon Corp Activities Tax Adj		0.0041000	1.10
Public Purpose		0.0300000	8.06
Energy Conservation Charge	2,917 kwh	0.0033200	9.68
Low Income Assistance	2,917 kwh	0.0006900	2.01
B P A Columbia River Benefits	2,917 kwh	-0.0069100	-20.16
<b>Total New Charges</b>			<b>268.09</b>

**Historical Data - ITEM 6**



**Your Average Daily kwh Usage by Month**


PERIOD ENDING	SEP 2020	SEP 2019
Avg. Daily Temp.	73	72
Total kwh	5557	0
Avg. kwh per Day	192	0
Cost per Day	\$17.66	\$0.00

**RECEIVED**

**AUG 05 2021**

**OWRD**

**Historical Data - ITEM 8**



**Your Average Daily kwh Usage by Month**

PERIOD ENDING	SEP 2020	SEP 2019
Avg. Daily Temp.	73	72
Total kwh	2917	0
Avg. kwh per Day	101	0
Cost per Day	\$9.24	\$0.00