

**Application for Water Right
Temporary or Drought Temporary Transfer
Part 1 of 5 – Minimum Requirements Checklist**



Oregon Water Resources Department
725 Summer Street NE, Suite A
Salem, Oregon 97301-1266
(503) 986-0900
www.oregon.gov/OWRD

This temporary transfer application will be returned if Parts 1 through 5 and all required attachments are not completed and included.
For questions, please call (503) 986-0900, and ask for Transfer Section.

RECEIVED

SEP 01 2021

OWRD

FOR ALL TEMPORARY TRANSFER APPLICATIONS

Check all items included with this application. (N/A = Not Applicable)

- Part 1 – Completed Minimum Requirements Checklist.
- Part 2 – Completed Temporary Transfer Application Map Checklist.
- Part 3 – Application Fee, payable by check to the Oregon Water Resources Department, and completed Fee Worksheet, page 3. Try the online fee calculator at: http://apps.wrd.state.or.us/apps/misc/wrd_fee_calculator.
- Part 4 – Completed Applicant Information and Signature.
- Part 5 – Information about Transferred Water Rights: **How many water rights are to be transferred?** 1 **List them here:** _____
Please include a separate Part 5 for each water right. (See instructions on page 6)
- N/A For standard Temporary Transfer (one to five years) **Begin Year:** 2021 **End Year:** 2021.
- N/A Temporary Drought Transfer (Only in counties where the Governor has declared drought)

Attachments:

- Completed Temporary Transfer Application Map.
- Completed Evidence of Use Affidavit and supporting documentation.
- Current recorded deed for the land **from** which the authorized place of use is temporarily being moved.
- N/A Affidavit(s) of Consent from Landowner(s) (if the applicant does not own the land upon which the water right is located.)
- N/A Supplemental Form D – For water rights served by or issued in the name of a district. Complete when the temporary transfer applicant is not the district.
- N/A Oregon Water Resources Department's Land Use Information Form with approval and signature from each local land use authority in which water is to be diverted, conveyed, and/or used. Not required if water is to be diverted, conveyed, and/or used only on federal lands or if **all** of the following apply: a) a change in place of use only, b) no structural changes, c) the use of water is for irrigation only, and d) the use is located within an irrigation district or an exclusive farm use zone.
- N/A Water Well Report/Well Log for changes in point(s) of appropriation (well(s)) or additional point(s) of appropriation (if necessary to convey water to the proposed place of use).

(For Staff Use Only)
WE ARE RETURNING YOUR APPLICATION FOR THE FOLLOWING REASON(S):
 Application fee not enclosed/insufficient Map not included or incomplete
 Land Use Form not enclosed or incomplete
 Additional signature(s) required Part _____ is incomplete
 Other/Explanation _____
 Staff: _____ Phone: _____ Date: ____/____/____

13812

SEP 01 2021

Part 2 of 5 – Temporary Transfer Application Map Checklist

Your temporary transfer application will be returned if any of the map requirements listed below are not met.

Please be sure that the temporary transfer application map you submit includes all the required items and matches the existing water right map. Check all boxes that apply.

- N/A If **more than three** water rights are involved, separate maps are needed for each water right.
- Permanent quality printed with dark ink on good quality paper.
- The size of the map can be 8½ x 11 inches, 8½ x 14 inches, 11 x 17 inches, or up to 30 x 30 inches. For 30 x 30 inch maps, one extra copy is required.
- A north arrow, a legend, and scale.
- The scale of the map must be: 1 inch = 400 feet, 1 inch = 1,320 feet; the scale of the Final Proof/Claim of Beneficial Use Map (the map used when the permit was certificated); the scale of the county assessor map if the scale is not smaller than 1 inch = 1,320 feet; or a scale that has been pre-approved by the Department.
- Township, Range, Section, ¼ ¼, DLC, Government Lot, and other recognized public land survey lines.
- Tax lot boundaries (property lines) are required. Tax lot numbers are recommended.
- Major physical features including rivers and creeks showing direction of flow, lakes and reservoirs, roads, and railroads.
- Major water delivery system features from the point(s) of diversion/appropriation such as main pipelines, canals, and ditches.
- Existing place of use that includes separate hachuring for each water right, priority date, and use including number of acres in each quarter-quarter section, government lot, or in each quarter-quarter section as projected within government lots, donation land claims, or other recognized public land survey subdivisions. If less than the entirety of the water right is being changed, a separate hachuring is needed for lands left unchanged.
- N/A Proposed temporary place of use that includes separate hachuring for each water right, priority date, and use including number of acres in each quarter-quarter section, government lot, or in each quarter-quarter section as projected within government lots, donation land claims, or other recognized public land survey subdivisions.
- Existing point(s) of diversion or well(s) with distance and bearing or coordinates from a recognized survey corner. This information can be found in your water right certificate or permit.
- N/A If you are proposing a change in point(s) of diversion or well(s) to convey water to the new temporary place of use, show the proposed location and label it clearly with distance and bearing or coordinates. If GPS coordinates are used, latitude-longitude coordinates may be expressed as either degrees-minutes-seconds with at least one digit after the decimal (example – 42°32'15.5") or degrees-decimal with five or more digits after the decimal (example – 42.53764°).

13812

Part 4 of 5 – Applicant Information and Signature

Applicant Information

APPLICANT/BUSINESS NAME Mark D Hurst		PHONE NO. 971-237-5031	ADDITIONAL CONTACT NO.
ADDRESS 23301 SW McKibben Rd			FAX NO.
CITY Sheridan	STATE OR	ZIP 97378	E-MAIL mdhurst@hursts-berry.com
BY PROVIDING AN E-MAIL ADDRESS, CONSENT IS GIVEN TO RECEIVE ALL CORRESPONDENCE FROM THE DEPARTMENT ELECTRONICALLY. COPIES OF THE FINAL ORDER DOCUMENTS WILL ALSO BE MAILED.			

Agent Information – The agent is authorized to represent the applicant in all matters relating to this application.

AGENT/BUSINESS NAME		PHONE NO.	ADDITIONAL CONTACT NO.
ADDRESS			FAX NO.
CITY	STATE	ZIP	E-MAIL
BY PROVIDING AN E-MAIL ADDRESS, CONSENT IS GIVEN TO RECEIVE ALL CORRESPONDENCE FROM THE DEPARTMENT ELECTRONICALLY. COPIES OF THE FINAL ORDER DOCUMENTS WILL ALSO BE MAILED.			

Explain in your own words what you propose to accomplish with this transfer application and why: Transfer water rights in order to irrigate kiwiberries for the remaining 2021 irrigation season.

If you need additional space, continue on a separate piece of paper and attach to the application as "Attachment 1".

I (we) affirm that the information contained in this application is true and accurate.

[Handwritten Signature]
Applicant signature

Mark D. Hurst
Print Name (and Title if applicable)

8/24/2021
Date

Applicant signature

Print Name (and Title if applicable)

Date

Is the applicant the sole owner of the land on which the water right, or portion thereof, proposed for transfer is located? Yes No

If NO, include signatures of all landowners (and mailing and/or e-mail addresses if different than the applicant's) or attach affidavits of consent from all landowners or individuals/entities (and mailing and/or e-mail addresses) to which the water right(s) has been conveyed.

13812

Check here if any of the water rights proposed for transfer are or will be located within or served by an irrigation or other water district. (NOTE: If this box is checked, you must complete and attach Supplemental Form D.)

RECEIVED


DISTRICT NAME	ADDRESS	
CITY	STATE	ZIP

SEP 01 2021

OWRD

Check here if water for any of the rights supplied under a water service agreement or other contract for stored water with a federal agency or other entity.

ENTITY NAME	ADDRESS	
CITY	STATE	ZIP



To meet State Land Use Consistency Requirements, you must list all local governments (each county, city, municipal corporation, or tribal government) within whose jurisdiction water will be diverted, conveyed and/or used.

ENTITY NAME	ADDRESS	
CITY	STATE	ZIP

ENTITY NAME	ADDRESS	
CITY	STATE	ZIP

13812

Part 5 of 5 – Water Right Information

Please use a separate Part 5 for each water right being changed. See instructions on page 6, to copy and paste additional Part 5s, or to add rows to tables within the form.

Water Right Certificate # 26262

RECEIVED

Description of Water Delivery System

SEP 01 2021

System capacity: **0.28** cubic feet per second (cfs) **OR**
 _____ gallons per minute (gpm)

OWRD

Describe the current water delivery system or the system that was in place at some time within the last five years. Include information on the pumps, canals, pipelines, and sprinklers used to divert, convey, and apply the water at the authorized place of use. _____

Table 1. Location of Authorized and Proposed Point(s) of Diversion (POD) or Appropriation (POA)
 (Note: If the POD/POA name is not specified on the certificate, assign it a name or number here.)

POD/POA Name or Number	Is this POD/POA Authorized on the Certificate or is it Proposed?	If POA, OWRD Well Log ID# (or Well ID Tag # L-____)	Twp		Rng		Sec	¼ ¼		Tax Lot, DLC or Gov't Lot	Measured Distances (from a recognized survey corner)
POD 1	<input checked="" type="checkbox"/> Authorized <input type="checkbox"/> Proposed		5	S	5	W	32	S W	S W	56	NONE
POD 2	<input type="checkbox"/> Authorized <input checked="" type="checkbox"/> Proposed		5	S	5	W	31	SE	SE		200' N & 740' E from SW Corner DLC
	<input type="checkbox"/> Authorized <input type="checkbox"/> Proposed										
	<input type="checkbox"/> Authorized <input type="checkbox"/> Proposed										

Check all type(s) of temporary change(s) proposed below (change "CODES" are provided in parentheses):

- Place of Use (POU) Appropriation/Well (POA)
- Point of Diversion (POD) Additional Point of Appropriation (APOA)
- Additional Point of Diversion (APOD)

Check all type(s) of temporary change(s) due to drought proposed below (change "CODES" are provided in parentheses):

- Place of Use (POU) Point of Appropriation/Well (POA)
- Character of Use (USE) Additional Point of Appropriation (APOA)
- Point of Diversion (POD) Additional Point of Diversion (APOD)

Will all of the proposed changes affect the entire water right?

- Yes Complete only the Proposed ("to" lands) section of Table 2 on the next page. Use the "CODES" listed above to describe the proposed changes.
- No Complete all of Table 2 to describe the portion of the water right to be changed.

13812

Please use and attach additional pages of Table 2 as needed.
See page 6 for instructions.

Do you have questions about how to fill-out the tables?
Contact the Department at 503-986-0900 and ask for Transfer Staff.

Table 2. Description of Temporary Changes to Water Right Certificate # 26262

List only the part of the right that will be changed. For the acreage in each ¼ ¼, list the change proposed. If more than one change, specify the acreage associated with each change. If more than one POD/POA, specify the acreage associated with each POD/POA.

AUTHORIZED (the "from" or "off" lands) The listing that appears on the Certificate BEFORE PROPOSED CHANGES List only that part or portion of the water right that will be changed.													Proposed Changes (see "CODES" from previous page)	PROPOSED (the "to" or "on" lands) The listing as it would appear AFTER PROPOSED CHANGES are made.												
Twp	Rng	Sec	¼	¼	Tax Lot	Gvt Lot or DLC	Acres	Type of USE listed on Certificate	POD(s) or POA(s) (name or number from Table 1)	Priority Date	Twp	Rng		Sec	¼	¼	Tax Lot	Gvt Lot or DLC	Acres	New Type of USE	POD(s)/ POA(s) to be used (from Table 1)	Priority Date				
EXAMPLE																										
2	S	9	E	15	NE	NW	100		15.0	Irrigation	POD #1 POD #2	1901	POU/POD	2	S	9	E	1	NW	NW	500	1	10.0		POD #5	1901
"	"	"	"	"	"	"	"	"	"	EXAMPLE	"	"	"	2	S	9	E	2	SW	NW	500		5.0		POD #6	1901
													POU/POD	5	S	5	W	31	NE	SE	500		5.8	IR	POD 2	1957
5	S	5	W	32	NW	SW			8	IR	POD 1	1957	POU/POD	5	S	5	W	31	SE	SE	500		2.2	IR	POD 2	1957
							TOTAL ACRES		8														TOTAL ACRES		8	

13812

Additional remarks: _____

RECEIVED

SEP 01 2021


OWRD

For Place of Use Changes

OWRD

Are there other water right certificates, water use permits or ground water registrations associated with the "from" or the "to" lands? Yes No

If YES, list the certificate, water use permit, or ground water registration numbers: NA



Pursuant to ORS 540.525, any "layered" water use such as an irrigation right that is supplemental to a primary right proposed for temporary transfer can be included in the transfer or remain unused on the authorized place of use. If the primary water right does not revert soon enough to allow use of the supplemental right within five years, the supplemental right shall become subject to cancellation for nonuse under ORS 540.610.

If a change in point(s) of appropriation (well(s)) or additional point(s) of appropriation is necessary to convey the water to the new temporary place of use you must provide:

- Well log(s) for each authorized and proposed well(s) that are clearly labeled and associated with the corresponding well(s) in Table 1 above and on the accompanying application map. (Tip: You may search for well logs on the Department's web page at: http://apps.wrd.state.or.us/apps/gw/well_log/Default.aspx)

AND/OR

- Describe the construction of the authorized and proposed well(s) in Table 3 below for any well that does not have a well log. For a proposed well(s) not yet constructed or built, provide "a best estimate" for each requested information element in the table. The Department recommends you consult a licensed well driller, geologist, or certified water right examiner to assist with assembling the information necessary to complete Table 3.

Table 3. Construction of Point(s) of Appropriation

Any well(s) in this listing must be clearly tied to corresponding well(s) described in Table 1 and shown on the accompanying application map. Failure to provide the information will delay the processing of your transfer application until it is received. The information is necessary for the Department to assess whether the proposed well(s) will access the same source aquifer as the authorized point(s) of appropriation (POA). The Department is prohibited by law from approving POA changes that do not access the same source aquifer.

Table with 11 columns: Proposed or Authorized POA Name or Number, Is well already built? (Yes or No), If an existing well, OWRD Well ID Tag No. L- ____, Total well depth, Casing Diameter, Casing intervals (feet), Seal depth(s) (intervals), Perforated or screened intervals (in feet), Static water level of completed well (in feet), Source aquifer (sand, gravel, basalt, etc.), Well-specific rate (cfs or gpm). If less than full rate of water right.

Klamath Basin/County Drought Transfer Applications

Table 4. Klamath Basin/County Well Information (DROUGHT TRANSFER APPLICATIONS ONLY)

Is there currently a flowmeter installed on each of the POAs listed in Table 1 of this application? Yes No*

**Please note that watermaster staff will visit the well to confirm flowmeter presence. Where possible, watermaster staff will take a static water level measurement. Alterations to the well head may be required in order to make the water level measurements.*

For each well, please provide a description of the flowmeter location, the serial number, the current flowmeter reading and the date the reading was taken in the table below.

OWNER'S WELL NAME OR NUMBER.	WELL TAG NUMBER (IF AVAILABLE)	WELL LOG ID (E.G., KLAM 1234)	FLOWMETER SERIAL NUMBER	FLOWMETER READING	FLOWMETER DATE	FLOWMETER LOCATION

13812

RECEIVED
SEP 01 2021
OWRD

RECEIVED
SEP 01 2021
OWRD

Richard D. Chodrick
21955 SW Highway 18
Sheridan, OR 97378

Grantor's Name and Address
Richard D. Chodrick, Trustee
21955 SW Highway 18
Sheridan, OR 97378

Grantee's Name and Address

After recording, return to (Name and Address):
Richard D. Chodrick
21955 SW Highway 18
Sheridan, OR 97378

Until requested otherwise, send all tax statements to (Name and Address):
Richard D. Chodrick
21955 SW Highway 18
Sheridan, OR 97378

SPACE RESERVED

OFFICIAL YAMHILL COUNTY RECORDS
BRIAN VAN BERGEN, COUNTY CLERK 201406435

00438307201400064350020025 \$46.00

06/06/2014 10:35:47 AM

DMR-DDMR Cnt=1 Str=4 HOLLANDK
\$10.00 \$5.00 \$11.00 \$20.00

BARGAIN AND SALE DEED - STATUTORY FORM

Richard D. Chodrick (aka Richard Darrel Chodrick) Grantor,
conveys to Richard D. Chodrick, Trustee of the RICHARD D. CHODRICK LIVING TRUST Grantee,
the following real property situated in Yamhill County, Oregon:

See attached Exhibit A.

(IF SPACE INSUFFICIENT, CONTINUE DESCRIPTION ON REVERSE)


The true consideration for this conveyance is \$ -0- (Here, comply with the requirements of ORS 93.030.)
However, the actual consideration consists of or includes other property or value given or promised which is the whole consideration.

DATED June 6, 2014; any signature on behalf of a business or other entity is made with the authority of that entity.

BEFORE SIGNING OR ACCEPTING THIS INSTRUMENT, THE PERSON TRANSFERRING FEE TITLE SHOULD INQUIRE ABOUT THE PERSON'S RIGHTS, IF ANY, UNDER ORS 195.300, 195.301 AND 195.305 TO 195.336 AND SECTIONS 5 TO 11, CHAPTER 424, OREGON LAWS 2007, SECTIONS 2 TO 9 AND 17, CHAPTER 855, OREGON LAWS 2009, AND SECTIONS 2 TO 7, CHAPTER 8, OREGON LAWS 2010. THIS INSTRUMENT DOES NOT ALLOW USE OF THE PROPERTY DESCRIBED IN THIS INSTRUMENT IN VIOLATION OF APPLICABLE LAND USE LAWS AND REGULATIONS. BEFORE SIGNING OR ACCEPTING THIS INSTRUMENT, THE PERSON ACQUIRING FEE TITLE TO THE PROPERTY SHOULD CHECK WITH THE APPROPRIATE CITY OR COUNTY PLANNING DEPARTMENT TO VERIFY THAT THE UNIT OF LAND BEING TRANSFERRED IS A LAWFULLY ESTABLISHED LOT OR PARCEL, AS DEFINED IN ORS 92.010 OR 215.010, TO VERIFY THE APPROVED USES OF THE LOT OR PARCEL, TO DETERMINE ANY LIMITS ON LAWSUITS AGAINST FARMING OR FOREST PRACTICES, AS DEFINED IN ORS 30.930, AND TO INQUIRE ABOUT THE RIGHTS OF NEIGHBORING PROPERTY OWNERS, IF ANY, UNDER ORS 195.300, 195.301 AND 195.305 TO 195.336 AND SECTIONS 5 TO 11, CHAPTER 424, OREGON LAWS 2007, SECTIONS 2 TO 9 AND 17, CHAPTER 855, OREGON LAWS 2009, AND SECTIONS 2 TO 7, CHAPTER 8, OREGON LAWS 2010.

Richard D. Chodrick
RICHARD D. CHODRICK

STATE OF OREGON, County of Yamhill ss.
This instrument was acknowledged before me on June 6, 2014
by RICHARD D. CHODRICK
This instrument was acknowledged before me on June 6, 2014
by _____
as _____
of _____



Mitchell
Notary Public for Oregon
My commission expires March 09, 2017

RECEIVED

SEP 01 2021

OWRD

Exhibit A

PARCEL I:

A tract of land in Sections 31 and 32, Township 5 South, Range 5 West of the Willamette Meridian in Yamhill County, Oregon, more particularly described as follows:

BEGINNING at a point which is 2508.64 feet South and 1156.52 feet East of the Northwest corner of the James Toney Donation Land Claim No. 56, Notification No. 2375, said point being an angle corner on the West line of Parcel 2 of those tracts conveyed to Richard Hadley Chodrick, et al, by Deed recorded June 30, 1971, in Film Volume 84, Page 1652, Deed Records of Yamhill County, Oregon; thence West 207.67 feet; thence South, 281.93 feet; thence South 75° East, 431 feet; thence North 393.58 feet, more or less, to a point which is 200 feet East of the POINT OF BEGINNING; thence West, 200 feet to the POINT OF BEGINNING.

PARCEL II:

A tract of land in Sections 29 and 32, Township 5 South, Range 5 West of the Willamette Meridian in Yamhill County, Oregon, more particularly described as follows:

BEGINNING at the Northwest corner of Parcel 2 of those tracts conveyed to Richard Hadley Chodrick, et al, by Deed recorded June 30, 1971, in Film Volume 84, Page 1652, Deed Records of Yamhill County, Oregon, said point being on the South line of State Highway 18 (formerly the County Road running from McMinnville to Sheridan, Oregon); thence South, 1768.90 feet to a point which is 2508.64 feet South and 1156.52 feet East of the Northwest corner of the James Toney Donation Land Claim; thence East, 30 feet; thence North, parallel with and 30 feet distant from the West line of said Chodrick Tract, to a point on the South line of said State Highway 18; thence South 59° West, along the South line of said highway to the POINT OF BEGINNING.

13812

Application for Water Right Transfer

Evidence of Use Affidavit



Oregon Water Resources Department
 725 Summer Street NE, Suite A
 Salem, Oregon 97301-1266
 (503) 986-0900
 www.wrd.state.or.us

Please print legibly or type. Be as specific as possible. Attach additional pages if you need more spacing. Supporting documentation must be attached.

State of Oregon)
) ss
 County of YAMHILL)

RECEIVED
SEP 01 2021
OWRD

I, RICHARD D. CHODRICK, in my capacity as LAND OWNER,
 mailing address 21955 SW HIGHWAY 18, SHERIDAN OR 97378
 telephone number (503)843-2540, being first duly sworn depose and say:

1. My knowledge of the exercise or status of the water right is based on (check one):
 Personal observation Professional expertise

2. I attest that:

- Water was used during the previous five years on the **entire** place of use for Certificate # 26262; **OR**
- My knowledge is specific to the use of water at the following locations within the last five years:

Certificate #	Township	Range	Mer	Sec	¼ ¼	Gov't Lot or DLC	Acres (if applicable)

- OR**
- Confirming Certificate # _____ has been issued within the past five years; **OR**
- Part or all of the water right was leased instream at some time within the last five years. The instream lease number is: _____ (Note: If the entire right proposed for transfer was not leased, additional evidence of use is needed for the portion not leased instream.); **OR**
- The water right is not subject to forfeiture and documentation that a presumption of forfeiture for non-use would be rebutted under ORS 540.610(2) is attached.
- Water has been used at the actual current point of diversion or appropriation for more than 10 years for Certificate # _____ (For Historic POD/POA Transfers)

(continues on reverse side)

13812

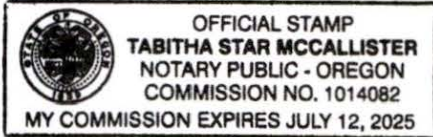
3. The water right was used for: (e.g., crops, pasture, etc.): PASTURE

4. I understand that if I do not attach one or more of the documents shown in the table below to support the above statements, my application will be considered incomplete.

Richard D. Chodurik
Signature of Affiant

8/30/2021 **RECEIVED**
Date **SEP 01 2021**

Signed and sworn to (or affirmed) before me this 30 day of August, 2021. **OWRD**



Tabitha McCallister
Notary Public for Oregon

My Commission Expires: July 12 2025

Supporting Documents	Examples
<input type="checkbox"/> Copy of a water right certificate that has been issued within the last five years. (not a remaining right certificate)	Copy of confirming water right certificate that shows issue date
<input checked="" type="checkbox"/> Copies of receipts from sales of irrigated crops or for expenditures related to use of water	<ul style="list-style-type: none"> Power usage records for pumps associated with irrigation use Fertilizer or seed bills related to irrigated crops Farmers Co-op sales receipt
<input type="checkbox"/> Records such as FSA crop reports, irrigation district records, NRCS farm management plan, or records of other water suppliers	<ul style="list-style-type: none"> District assessment records for water delivered Crop reports submitted under a federal loan agreement Beneficial use reports from district IRS Farm Usage Deduction Report Agricultural Stabilization Plan CREP Report
<input type="checkbox"/> Aerial photos containing sufficient detail to establish location and date of photograph	Multiple photos can be submitted to resolve different areas of a water right. If the photograph does not print with a "date stamp" or without the source being identified, the date of the photograph and source should be added. Sources for aerial photos: OSU – www.oregonexplorer.info/imagery OWRD – www.wrd.state.or.us Google Earth – earth.google.com TerraServer – www.terraserver.com
<input type="checkbox"/> Approved Lease establishing beneficial use within the last 5 years	Copy of instream lease or lease number

13812 ==

(503)228-6322 or 1-800-542-8818
portlandgeneral.com

Account # 8295680000

Do Not Pay

Previous Amount Due 38.27
Payments 38.27 CR
Balance Forward 0.00
Current Charges 38.27

Service Address:
RICHARD D CHODRICK
21955 SW HIGHWAY 18 UNIT 254
SHERIDAN, OR 97378

Cycle: 06

AMOUNT DUE \$38.27
Due date for current bill 09/01/21

This month's charges (Turn over for details)

Meter # 31069891AB, Schedule 47
Energy Charges (0 kWh) 37.00
Other Charges/Credits 0.16
Total Taxes and Fees 1.11
Current Energy Charges 38.27

Your energy use

Meter # 31069891AB
Schedule 47
Service Period Meter Reading
08/09/21 12
07/09/21 12
31 days of service 0 kWh

This bill is for your records only, *please do not pay.*

Thank you for your payment.

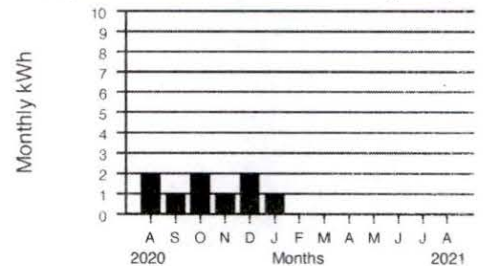
RECEIVED

SEP 01 2021

OWRD

Period Ending	Avg Daily Temperature*	Monthly kWh	Monthly Cost
Aug 2021	70	0	38.27
Aug 2020	N/A	2	N/A

*Temperature source: McMinnville Municipal Airport



Please detach and return this portion with your payment.

P.O. Box 4438
Portland, OR 97208-4438

8295680000
06 Account Number

Auto Pay Due Date: 09/01/21
Amount Due: \$38.27

Do Not Pay

RICHARD D CHODRICK
21955 SW HIGHWAY 18 UNIT 254
SHERIDAN OR 97378-9625

13812

Questions? Call 1-800-542-8818 or portlandgeneral.com

PGE

12518295680000500000000382700000000382705

Details of this month's charges

Meter # 31069891AB, Schedule 47, SPID 3910704555

Basic Charge	37.00
Demand Charge (10.000 KW x \$0.00)	0.00
Reactive Demand Charge (0.000 x \$0.50) Billed KVAR (Reactive Demand of 0.000000 Actual KVAR)	0.00
Subtotal - Energy Charges	37.00
	37.00
Oregon Commercial Activities Tax Recovery (0.436%)	0.16
Subtotal - Other Charges/Credits	0.16
Public Purpose Charge (3%)	1.11
Subtotal - Taxes and Fees	1.11
Current Energy Charges	38.27

Need help? We're here for you

Online: portlandgeneral.com

Phone:

- **Customer Service:** 800-542-8818
- **Outages and downed lines:** 800-544-1795
- **Oregon Relay:** (deaf, hard-of-hearing, blind-deaf, speech-disabled): 711

Choose your way to pay

- **Online*:** portlandgeneral.com
- **On the PGE mobile app*** (download at your app store)
- **Automated phone system*:** 800-542-8818
- **By mail to:** (include bill stub)
P.O. Box 4438
Portland, OR 97208-4438
- **At Western Union or CheckFreePay locations**
(find nearby locations at portlandgeneral.com/payinpersc)
*24-hour options

Paying by check? When you pay by check, PGE will convert your check to an electronic debit.

Late payment: A late payment charge of 2% may be applied to past-due bills. If you're struggling to pay your bill, call us at 800-542-8818, or visit portlandgeneral.com. Energy assistance may also be available by calling 211.

Fraud alert: Beware of calls, texts or people at your door demanding immediate payment. All PGE employees carry photo identification. Call us to check.

Adjustments: Approved by the Oregon Public Utility Commission, adjustments are separate from your basic energy charges and often change. For details, call customer service.

Public Purpose Charge: The Public Purpose Charge funds energy-efficiency and renewable power programs as well as energy conservation assistance to schools and low-income residents. Energy Trust of Oregon, Oregon Housing and Community Services Dept. and various education service districts administer the money.

RECEIVED

SEP 01 2021

OWRD

Thank you. We appreciate your business.

Need to stop or move service? Go online to portlandgeneral.com/startstopmove or call us at 800-542-8818.

Update your mailing or email address online at portlandgeneral.com/myaccount or call us at 800-542-8818.

Get this bill online. Our Paperless Bill is simple, secure and sustainable. Sign up at portlandgeneral.com/paperless.

Join us to support Oregon Energy Fund, a statewide charitable organization that provides energy assistance to thousands of Oregonians in times of financial crisis. To give a neighbor a helping hand, visit OregonEnergyFund.org.

We partner with Energy Trust to help you save. We share some customer information with Energy Trust of Oregon, a nonprofit organization that helps Oregonians save energy. Energy Trust only uses this information to design, evaluate and improve service to customers. For details, visit portlandgeneral.com/datashare.

13812