

**Application for Water Right
Temporary or Drought Temporary Transfer
Part 1 of 5 – Minimum Requirements Checklist**



Oregon Water Resources Department
725 Summer Street NE, Suite A
Salem, Oregon 97301-1266
(503) 986-0900
www.oregon.gov/OWRD

This temporary transfer application will be returned if Parts 1 through 5 and all required attachments are not completed and included.
For questions, please call (503) 986-0900, and ask for Transfer Section.

RECEIVED
SEP 10 2021
OWRD

FOR ALL TEMPORARY TRANSFER APPLICATIONS

Check all items included with this application. (N/A = Not Applicable)

- Part 1 – Completed Minimum Requirements Checklist.
- Part 2 – Completed Temporary Transfer Application Map Checklist.
- Part 3 – Application Fee, payable by check to the Oregon Water Resources Department, and completed Fee Worksheet, page 3. Try the online fee calculator at: http://apps.wrd.state.or.us/apps/misc/wrd_fee_calculator.
- Part 4 – Completed Applicant Information and Signature.
- Part 5 – Information about Transferred Water Rights: **How many water rights are to be transferred? 1 List them here: 55267**
Please include a separate Part 5 for each water right. (See instructions on page 6)
- N/A For standard Temporary Transfer (one to five years) **Begin Year** _____ **End Year** _____
- N/A Temporary Drought Transfer (Only in counties where the Governor has declared drought)

Attachments:

- Completed Temporary Transfer Application Map.
- Completed Evidence of Use Affidavit and supporting documentation.
- n/a Current recorded deed for the land **from** which the authorized place of use is temporarily being moved.
- N/A Affidavit(s) of Consent from Landowner(s) (if the applicant does not own the land upon which the water right is located.)
- N/A Supplemental Form D – For water rights served by or issued in the name of a district. Complete when the temporary transfer applicant is not the district.
- N/A Oregon Water Resources Department’s Land Use Information Form with approval and signature from each local land use authority in which water is to be diverted, conveyed, and/or used. Not required if water is to be diverted, conveyed, and/or used only on federal lands or if **all** of the following apply: a) a change in place of use only, b) no structural changes, c) the use of water is for irrigation only, and d) the use is located within an irrigation district or an exclusive farm use zone.
- N/A Water Well Report/Well Log for changes in point(s) of appropriation (well(s)) or additional point(s) of appropriation (if necessary to convey water to the proposed place of use).

(For Staff Use Only)
WE ARE RETURNING YOUR APPLICATION FOR THE FOLLOWING REASON(S):

___ Application fee not enclosed/insufficient ___ Map not included or incomplete
 ___ Land Use Form not enclosed or incomplete
 ___ Additional signature(s) required ___ Part ___ is incomplete

Other/Explanation _____
 Staff: _____ Phone: _____ Date: ___/___/___

Part 2 of 5 – Temporary Transfer Application Map Checklist

Your temporary transfer application will be returned if any of the map requirements listed below are not met.

Please be sure that the temporary transfer application map you submit includes all the required items and matches the existing water right map. Check all boxes that apply.

- N/A If more than three water rights are involved, separate maps are needed for each water right.
- Permanent quality printed with dark ink on good quality paper.
- The size of the map can be 8½ x 11 inches, 8½ x 14 inches, 11 x 17 inches, or up to 30 x 30 inches. For 30 x 30 inch maps, one extra copy is required.
- A north arrow, a legend, and scale.
- The scale of the map must be: 1 inch = 400 feet, 1 inch = 1,320 feet; the scale of the Final Proof/Claim of Beneficial Use Map (the map used when the permit was certificated); the scale of the county assessor map if the scale is not smaller than 1 inch = 1,320 feet; or a scale that has been pre-approved by the Department.
- Township, Range, Section, ¼ ¼, DLC, Government Lot, and other recognized public land survey lines.
- Tax lot boundaries (property lines) are required. Tax lot numbers are recommended.
- Major physical features including rivers and creeks showing direction of flow, lakes and reservoirs, roads, and railroads.
- Major water delivery system features from the point(s) of diversion/appropriation such as main pipelines, canals, and ditches.
- Existing place of use that includes separate hachuring for each water right, priority date, and use including number of acres in each quarter-quarter section, government lot, or in each quarter-quarter section as projected within government lots, donation land claims, or other recognized public land survey subdivisions. If less than the entirety of the water right is being changed, a separate hachuring is needed for lands left unchanged.
- N/A Proposed temporary place of use that includes separate hachuring for each water right, priority date, and use including number of acres in each quarter-quarter section, government lot, or in each quarter-quarter section as projected within government lots, donation land claims, or other recognized public land survey subdivisions.
- Existing point(s) of diversion or well(s) with distance and bearing or coordinates from a recognized survey corner. This information can be found in your water right certificate or permit.
- N/A If you are proposing a change in point(s) of diversion or well(s) to convey water to the new temporary place of use, show the proposed location and label it clearly with distance and bearing or coordinates. If GPS coordinates are used, latitude-longitude coordinates may be expressed as either degrees-minutes-seconds with at least one digit after the decimal (example – 42°32'15.5") or degrees-decimal with five or more digits after the decimal (example – 42.53764°).

Part 3 of 5 – Fee Worksheet

FEE WORKSHEET for TEMPORARY (not drought) TRANSFERS			
1	Base Fee (includes temporary change to one water right for up to 1 cfs)	1	
2	Number of water rights included in transfer: _____ (2a) Subtract 1 from the number in 3a above: _____ (2b) <i>If only one water right this will be 0</i> Multiply line 2b by \$260.00 and enter » » » » » » » » » » » » » » » »	2	
3	Do you propose to change the place of use for a non-irrigation use? <input type="checkbox"/> No: enter 0 on line 3 » » » » » » » » » » » » » » » » » » <input type="checkbox"/> Yes: enter the cfs for the portions of the rights to be transferred: _____ (3a) Subtract 1.0 from the number in 3a above: _____ (3b) If 3b is 0, enter 0 on line 3 » » » » » » » » » » » » » » » » » » If 3b is greater than 0, round up to the nearest whole number: _____ (3c) and multiply 4c by \$200.00, then enter on line 3	3	RECEIVED SEP 10 2021 OWRD
4	Do you propose to change the place of use for an irrigation use? <input checked="" type="checkbox"/> No: enter 0 on line 4 » » » » » » » » » » » » » » » » » » <input type="checkbox"/> Yes: enter the number of acres in the footprint of the place of use for the portions of the rights to be transferred: _____ (4a) Multiply the number of acres in 4a above by \$2.30 and enter on line 4 » »	4	
5	Add entries on lines 1 through 4 above » » » » » » » » » » » » Subtotal:	5	
6	Is this transfer: <input type="checkbox"/> necessary to complete a project funded by the Oregon Watershed Enhancement Board (OWEB) under ORS 541.932? <input type="checkbox"/> endorsed in writing by ODFW as a change that will result in a net benefit to fish and wildlife habitat? If one or more boxes is checked, multiply line 5 by 0.5 and enter on line 6 » If no box is applicable, enter 0 on line 7 » » » » » » » » » » » » » » » » » »	6	0
7	Subtract line 6 from line 5 » » » » » » » » » » » » » » » » » » Transfer Fee:	7	

FEE WORKSHEET for TEMPORARY DROUGHT TRANSFERS			
1	Base Fee (includes drought application and recording fee for up to 1 cfs)	1	\$200.00
2	Enter the cfs for the portions of the rights to be transferred (see example below*): _____ .37 (2a) Subtract 1.0 from the number in 2a above: _____ 0 (2b) If 2b is 0, enter 0 on line 2 » » » » » » » » » » » » » » » » » » If 2b is greater than 0, round up to the nearest whole number: _____ (2c) and multiply 2c by \$50, then enter on line 2 » » » » » » » » » »	2	0
3	Add entries on lines 1 through 2 above » » » » » » » » » » » » » » » » » » Transfer Fee:	3	200

*Example for Line 2a calculation to transfer 45.0 acres of Primary Certificate 12345 (total 1.25 cfs for 100 acres) and 45.0 acres of Supplemental Certificate 87654 (1/80 cfs per acre) on the same land:

1. Divide total authorized cfs by total acres in the water right (for C12345, 1.25 cfs ÷ 100 ac); then multiply by the number of acres to be transferred to get the transfer cfs (x 45 ac = 0.56 cfs).
2. If the water right certificate does not list total cfs, but identifies the allowable use as 1/40 or 1/80 of a cfs per acre; multiply number of acres proposed for change by either 0.025 (1/40) or 0.0125 (1/80). (For C87654, 45.0 ac x 0.0125 cfs/ac = 0.56 cfs)
3. Add cfs for the portions of water rights on all the land included in the transfer; however **do not count cfs for supplemental rights on acreage for which you have already calculated the cfs fee for the primary right on the same land.** The fee should be assessed only once for each "on the ground" acre included in the transfer. (In this example, blank 2a would be only 0.56 cfs, since both rights serve the same 45.0 acres. Blank 2b would be 0 and Line 2 would then also become 0).

Part 4 of 5 – Applicant Information and Signature

Applicant Information


APPLICANT/BUSINESS NAME Cristian Rodriguez		PHONE NO. 541-826-3017	ADDITIONAL CONTACT NO.
ADDRESS 10556 S Fork Little Butte Cr Rd			FAX NO.
CITY Eagle Point	STATE CA	ZIP 97524	E-MAIL CROD216@GMAIL.COM
BY PROVIDING AN E-MAIL ADDRESS, CONSENT IS GIVEN TO RECEIVE ALL CORRESPONDENCE FROM THE DEPARTMENT ELECTRONICALLY. COPIES OF THE FINAL ORDER DOCUMENTS WILL ALSO BE MAILED.			

Agent Information – The agent is authorized to represent the applicant in all matters relating to this application.

AGENT/BUSINESS NAME		PHONE NO.	ADDITIONAL CONTACT NO.
ADDRESS			FAX NO.
CITY	STATE	ZIP	E-MAIL
BY PROVIDING AN E-MAIL ADDRESS, CONSENT IS GIVEN TO RECEIVE ALL CORRESPONDENCE FROM THE DEPARTMENT ELECTRONICALLY. COPIES OF THE FINAL ORDER DOCUMENTS WILL ALSO BE MAILED.			

Explain in your own words what you propose to accomplish with this transfer application and why:
I propose to add a point of Diversion, to have better watering availability for crops.
If you need additional space, continue on a separate piece of paper and attach to the application as "Attachment 1".

I (we) affirm that the information contained in this application is true and accurate.

 Applicant (District) signature	Cristian Rodriguez Print Name (and Title if applicable)	07/22/21 Date
_____ Applicant (District) signature	_____ Print Name (and Title if applicable)	_____ Date

Is the applicant the sole owner of the land on which the water right, or portion thereof, proposed for transfer is located? Yes No

If NO, include signatures of all landowners (and mailing and/or e-mail addresses if different than the applicant's) or attach affidavits of consent from all landowners or individuals/entities (and mailing and/or e-mail addresses) to which the water right(s) has been conveyed.

RECEIVED

SEP 10 2021

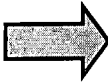
OWRD

Check here if any of the water rights proposed for transfer are or will be located within or served by an irrigation or other water district. (NOTE: If this box is checked, you must complete and attach Supplemental Form D.)

DISTRICT NAME	ADDRESS	
CITY	STATE	ZIP

Check here if water for any of the rights supplied under a water service agreement or other contract for stored water with a federal agency or other entity.

ENTITY NAME	ADDRESS	
CITY	STATE	ZIP



To meet State Land Use Consistency Requirements, you must list all local governments (each county, city, municipal corporation, or tribal government) within whose jurisdiction water will be diverted, conveyed and/or used.

ENTITY NAME Jackson County	ADDRESS 10 S OAKDALE AVE	
CITY Medford	STATE OR	ZIP 97524

ENTITY NAME	ADDRESS	
CITY	STATE	ZIP

RECEIVED

SEP 10 2021

OWRD

Part 5 of 5 – Water Right Information

Please use a separate Part 5 for each water right being changed. See instructions on page 6, to copy and paste additional Part 5s, or to add rows to tables within the form.

Water Right Certificate # 55267

RECEIVED

Description of Water Delivery System

SEP 10 2021

System capacity: .37 cubic feet per second (cfs) OR
 _____ gallons per minute (gpm)

OWRD

Describe the current water delivery system or the system that was in place at some time within the last five years. Include information on the pumps, canals, pipelines, and sprinklers used to divert, convey, and apply the water at the authorized place of use. Water is pulled at POD 1 and via 2 in. pipe comes across neighboring lot and into lot 2300

Table 1. Location of Authorized and Proposed Point(s) of Diversion (POD) or Appropriation (POA)

(Note: If the POD/POA name is not specified on the certificate, assign it a name or number here.)

POD/POA Name or Number	Is this POD/POA Authorized on the Certificate or is it Proposed?	If POA, OWRD Well Log ID# (or Well ID Tag # L-)	Twp	Rng	Sec	¼ ¼	Tax Lot, DLC or Gov't Lot	Measured Distances (from a recognized survey corner)
POD 1	<input checked="" type="checkbox"/> Authorized <input type="checkbox"/> Proposed		37 S	3 E	18	NE NE	2301	510 FEET SOUTH AND 20 FEET WEST FROM NE CORNER, SECTION 18
POD 2	<input type="checkbox"/> Authorized <input checked="" type="checkbox"/> Proposed		37 S	3 E	18	NW NE	2300	1053 FEET SOUTH AND 1520 FEET WEST FROM NE CORNER, SECTION 18
	<input type="checkbox"/> Authorized <input type="checkbox"/> Proposed							
	<input type="checkbox"/> Authorized <input type="checkbox"/> Proposed							

Check all type(s) of temporary change(s) proposed below (change "CODES" are provided in parentheses):

- Place of Use (POU)
- Point of Diversion (POD)
- Additional Point of Diversion (APOD)
- Appropriation/Well (POA)
- Additional Point of Appropriation (APOA)

Check all type(s) of temporary change(s) due to drought proposed below (change "CODES" are provided in parentheses):

- Place of Use (POU)
- Character of Use (USE)
- Point of Diversion (POD)
- Point of Appropriation/Well (POA)
- Additional Point of Appropriation (APOA)
- Additional Point of Diversion (APOD)

Will all of the proposed changes affect the entire water right?

- Yes Complete only the Proposed ("to" lands) section of Table 2 on the next page. Use the "CODES" listed above to describe the proposed changes.
- No Complete all of Table 2 to describe the portion of the water right to be changed.

Please use and attach additional pages of Table 2 as needed.
See page 6 for instructions.

Do you have questions about how to fill-out the tables?
Contact the Department at 503-986-0900 and ask for Transfer Staff.

Table 2. Description of Temporary Changes to Water Right Certificate # 55267

List only the part of the right that will be changed. For the acreage in each ¼ ¼, list the change proposed. If more than one change, specify the acreage associated with each change. If more than one POD/POA, specify the acreage associated with each POD/POA.

AUTHORIZED (the "from" or "off" lands) The listing that appears on the Certificate BEFORE PROPOSED CHANGES List only that part or portion of the water right that will be changed.											Proposed Changes (see "CODES" from previous page)	PROPOSED (the "to" or "on" lands) The listing as it would appear AFTER PROPOSED CHANGES are made.														
Twp	Rng	Sec	¼	¼	Tax Lot	Gvt Lot or DLC	Acres	Type of USE listed on Certificate	POD(s) or POA(s) (name or number from Table 1)	Priority Date		Twp	Rng	Sec	¼	¼	Tax Lot	Gvt Lot or DLC	Acres	New Type of USE	POD(s)/ POA(s) to be used (from Table 1)	Priority Date				
EXAMPLE																										
2	S	9	E	15	NE	NW	100		15.0	Irrigation	POD #1 POD #2	1901	POU/POD	2	S	9	E	1	NW	NW	500	1	10.0		POD #5	1901
"	"	"	"	"	"	"	"	"	"	EXAMPLE	"	"	"	2	S	9	E	2	SW	NW	500		5.0		POD #6	1901
37	S	3	E	18	NW	NE	2300		8	Irrigation	POD #1	1894	APOD	37	S	3	E	18	NW	NE	2300		8		PODs 1+2	1894
TOTAL ACRES												TOTAL ACRES														
8												8														

Additional remarks:

RECEIVED
SEP 10 2021
OWRD

For Place of Use Changes

Are there other water right certificates, water use permits or ground water registrations associated with the "from" or the "to" lands? Yes No

If YES, list the certificate, water use permit, or ground water registration numbers:



Pursuant to ORS 540.525, any "layered" water use such as an irrigation right that is supplemental to a primary right proposed for temporary transfer can be included in the transfer or remain unused on the authorized place of use. If the primary water right does not revert soon enough to allow use of the supplemental right within five years, the supplemental right shall become subject to cancellation for nonuse under ORS 540.610.

If a change in point(s) of appropriation (well(s)) or additional point(s) of appropriation is necessary to convey the water to the new temporary place of use you must provide:

- Well log(s) for each authorized and proposed well(s) that are clearly labeled and associated with the corresponding well(s) in Table 1 above and on the accompanying application map. (Tip: You may search for well logs on the Department's web page at: http://apps.wrd.state.or.us/apps/gw/well_log/Default.aspx)

AND/OR

- Describe the construction of the authorized and proposed well(s) in Table 3 below for any well that does not have a well log. For a *proposed well(s) not yet constructed or built*, provide "a best estimate" for each requested information element in the table. The Department recommends you consult a licensed well driller, geologist, or certified water right examiner to assist with assembling the information necessary to complete Table 3.

Table 3. Construction of Point(s) of Appropriation

Any well(s) in this listing must be clearly tied to corresponding well(s) described in Table 1 and shown on the accompanying application map. Failure to provide the information will delay the processing of your transfer application until it is received. The information is necessary for the Department to assess whether the proposed well(s) will access the same source aquifer as the authorized point(s) of appropriation (POA). The Department is prohibited by law from approving POA changes that do not access the same source aquifer.

Proposed or Authorized POA Name or Number	Is well already built? (Yes or No)	If an existing well, OWRD Well ID Tag No. L-___	Total well depth	Casing Diameter	Casing Intervals (feet)	Seal depth(s) (intervals)	Perforated or screened intervals (in feet)	Static water level of completed well (in feet)	Source aquifer (sand, gravel, basalt, etc.)	Well specific rate (cfs or gpm). If less than full rate of water right

Application for Water Right Transfer

Evidence of Use Affidavit



Oregon Water Resources Department
 725 Summer Street NE, Suite A
 Salem, Oregon 97301-1266
 (503) 986-0900
 www.wrd.state.or.us

Please print legibly or type. Be as specific as possible. Attach additional pages if you need more spacing. Supporting documentation must be attached.

State of Oregon)
) ss
 County of Jackson)

I, Cristian Rodriguez, in my capacity as owner,
 mailing address 10556 S Fork Little Butte Cr Rd, Eagle Point OR 97524
 telephone number (541) 826-3017, being first duly sworn depose and say:

1. My knowledge of the exercise or status of the water right is based on (check one):
 Personal observation Professional expertise

RECEIVED
 SEP 10 2021

2. I attest that:

- Water was used during the previous five years on the **entire** place of use for Certificate # 55267; **OR**

OWRD

- My knowledge is specific to the use of water at the following locations within the last five years:

Certificate #	Township	Range	Mer	Sec	1/4 1/4	Gov't Lot or DLC	Acres (if applicable)

OR

- Confirming Certificate # _____ has been issued within the past five years; **OR**
- Part or all of the water right was leased instream at some time within the last five years. The instream lease number is: _____ (Note: If the entire right proposed for transfer was not leased, additional evidence of use is needed for the portion not leased instream.); **OR**
- The water right is not subject to forfeiture and documentation that a presumption of forfeiture for non-use would be rebutted under ORS 540.610(2) is attached.
- Water has been used at the actual current point of diversion or appropriation for more than 10 years for Certificate # _____ (For Historic POD/POA Transfers)

(continues on reverse side)

3. The water right was used for: (e.g., crops, pasture, etc.): Crops, pasture

4. I understand that if I do not attach one or more of the documents shown in the table below to support the above statements, my application will be considered incomplete.

[Signature]
Signature of Affiant

09/08/21
Date

Signed and sworn to (or affirmed) before me this 8th day of September, 2021.



Laura A. Marshall
Notary Public for Oregon

My Commission Expires: 1-22-2024

Supporting Documents	Examples
<input type="checkbox"/> Copy of a water right certificate that has been issued within the last five years. (not a remaining right certificate)	Copy of confirming water right certificate that shows issue date
<input checked="" type="checkbox"/> Copies of receipts from sales of irrigated crops or for expenditures related to use of water	<ul style="list-style-type: none"> • Power usage records for pumps associated with irrigation use • Fertilizer or seed bills related to irrigated crops • Farmers Co-op sales receipt
<input type="checkbox"/> Records such as FSA crop reports, irrigation district records, NRCS farm management plan, or records of other water suppliers	<ul style="list-style-type: none"> • District assessment records for water delivered • Crop reports submitted under a federal loan agreement • Beneficial use reports from district • IRS Farm Usage Deduction Report • Agricultural Stabilization Plan • CREP Report
<input type="checkbox"/> Aerial photos containing sufficient detail to establish location and date of photograph	Multiple photos can be submitted to resolve different areas of a water right. If the photograph does not print with a "date stamp" or without the source being identified, the date of the photograph and source should be added. Sources for aerial photos: OSU – www.oregonexplorer.info/imagery OWRD – www.wrd.state.or.us Google Earth – earth.google.com TerraServer – www.terra-server.com
<input type="checkbox"/> Approved Lease establishing beneficial use within the last 5 years	Copy of instream lease or lease number

RECEIVED

SEP 10 2021

OWRD

10704 01 AV 0.380 41-0
 WANDA CROOK
 PO BOX 943
 EAGLE POINT OR 97524-0943



Questions: Call
1-888-221-7070
 24 hours a day,
 7 days a week
 pacificpower.net

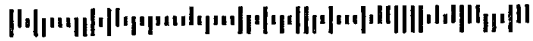
PACIFIC POWER

BILLING DATE: **May 28, 2019**

ACCOUNT NUMBER: [REDACTED]

DUE DATE: **Jun 13, 2019**

AMOUNT DUE: **\$44.68**



6-13-19
paid by \$44.68
i-phone app
REU checking

Your Balance With Us

Previous Account Balance	1.55
Payments/Credits	-1.55
New Charges	+44.68
Current Account Balance	\$44.68

Payments Received

DATE	DESCRIPTION	AMOUNT
May 8, 2019	Miscellaneous Credit : GOODWILL CREDIT	1.55
Total Payments		\$1.55

Detailed Account Activity

ITEM 1 - ELECTRIC SERVICE

10670 S Fork Little Butte Creek Rd 7.5hp Eagle Point OR
 Horse Power Rating : 7.5 Nsm Schedule 41T
 Service ID: [REDACTED]

METER NUMBER	SERVICE PERIOD		ELAPSED DAYS	METER READINGS		METER MULTIPLIER	AMOUNT USED THIS MONTH
	From	To		Previous	Current		
[REDACTED]	Apr 19, 2019	May 21, 2019	32	403	415	1.0	12 onkwh
[REDACTED]	Apr 19, 2019	May 21, 2019	32	59222	59252	1.0	30 offkwh
[REDACTED]	Apr 19, 2019	May 21, 2019	32	7243	7270	1.0	27 shkwh
Fixed							9 kw

Previous Month Estimated - Seasonal Use Meter
 Next scheduled read date: 06-18. Date may vary due to scheduling or weather.

NEW CHARGES - 05/19	UNITS	COST PER UNIT	CHARGE
Delivery Charge Secondary	69 kwh	0.0359800	2.48
Supply Energy Sec Summer	69 kwh	0.0597200	4.12
On-peak Kwh Summer Chg, per Kwh	12 onkwh	0.0800400	0.96
Off-peak Kwh Credit, Per Kwh	57 offkwh	-0.0123100	-0.70
Tou Meter Charge			1.50
Federal Tax Act Adjustment	69 kwh	-0.0045600	-0.31
Public Purpose		0.0300000	0.24
Energy Conservation Charge	69 kwh	0.0033200	0.23
Low Income Assistance	69 kwh	0.0006900	0.05
J C Boyle Dam Removal Surchar	69 kwh	0.0003700	0.03

See reverse

Write account number on check & mail to: Pacific Power, PO Box 26000, Portland, OR 97256-0001

RETAIN THIS PORTION FOR YOUR RECORDS.
 RETURN THIS PORTION WITH YOUR PAYMENT.

↑ INSERT THIS EDGE FIRST ↑

PACIFIC POWER
 PO BOX 400
 PORTLAND OR 97207

RECEIVED

SEP 10 2021

OWRD

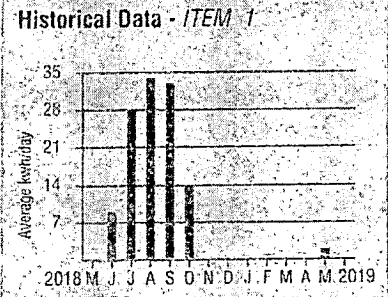
Account Number: [REDACTED]

Date Due: **Jun 13, 2019**

AMOUNT DUE: **\$44.68**

Please enter the amount enclosed.

WANDA CROOK
 PO BOX 943
 EAGLE POINT OR 97524-0943



Your Average Daily kwh Usage by Month

PERIOD ENDING	MAY 2019	MAY 2018
Avg. Daily Temp.	60	61
Total kwh	69	6
Avg. kwh per Day	2	0
Cost per Day	\$1.40	\$0.08

To better serve you, we're updating the look of our bill alert emails over the next few months. The new emails give you easy access to your bill, your energy usage graph and more. Go paperless at pacificpower.net/paperless.

Join more than 125,000 customers who match all or part of their electricity usage with clean, renewable energy. Join now at pacificpower.net/bluesky or call 1-800-769-3717.

Late Payment Charge for Oregon
 A late payment charge of 2.0% may be charged on any balance not paid in full each month.

Change of Mailing Address or Phone?
 Check here & provide information on back.

11175 01 AV 0.380 42-0
 WANDA CROOK
 PO BOX 943
 EAGLE POINT OR 97524-0943



Questions: Call
1-888-221-7070
 24 hours a day,
 7 days a week
 pacificpower.net

PACIFIC POWER

BILLING DATE: **Jun 25, 2019**

ACCOUNT NUMBER: [REDACTED]

DUE DATE: **Jul 12, 2019**

AMOUNT DUE: **\$110.97**



paid 7-19
conf # 6766270 BACHPM
by rphue app RCV

Your Balance With Us

Previous Account Balance	44.68
Payments/Credits	-44.68
New Charges	+110.97
Current Account Balance	\$110.97

Payments Received

DATE	DESCRIPTION	AMOUNT
Jun 17, 2019	Payment Received - Thank You	44.68
Total Payments		\$44.68

Detailed Account Activity

ITEM 1 - ELECTRIC SERVICE

10670 S Fork Little Butte Creek Rd 7.5hp Eagle Point OR
 Horse Power Rating : 7.5 Nsm Schedule 41T
 Service ID: [REDACTED]

METER NUMBER	SERVICE PERIOD		ELAPSED DAYS	METER READINGS		METER MULTIPLIER	AMOUNT USED THIS MONTH
	From	To		Previous	Current		
[REDACTED]	May 21, 2019	Jun 19, 2019	29	415	435	1.0	20 onkwh
[REDACTED]	May 21, 2019	Jun 19, 2019	29	59252	59880	1.0	628 offkwh
[REDACTED]	May 21, 2019	Jun 19, 2019	29	7270	7447	1.0	177 shkwh
Fixed							9 kw

Next scheduled read date: 07-18. Date may vary due to scheduling or weather.

NEW CHARGES - 06/19	UNITS	COST PER UNIT	CHARGE
Delivery Charge Secondary	825 kwh	0.0359800	29.68
(Season End Estimated Charge Is \$135.00)			
Supply Energy Sec Summer	825 kwh	0.0597200	49.27
On-peak Kwh Summer Chg,per Kwh	20 onkwh	0.0800400	1.60
Off-peak Kwh Credit, Per Kwh	805 offkwh	-0.0123100	-9.91
Tou Meter Charge			1.50
Federal Tax Act Adjustment	825 kwh	-0.0045600	-3.76
Public Purpose		0.0300000	2.05
Energy Conservation Charge	825 kwh	0.0033200	2.74
Low Income Assistance	825 kwh	0.0006900	0.57
J C Boyle Dam Removal Surcharg	825 kwh	0.0003700	0.31

See reverse

Write account number on check & mail to: Pacific Power, PO Box 26000, Portland, OR 97256-0001

RETAIN THIS PORTION FOR YOUR RECORDS.

RETURN THIS PORTION WITH YOUR PAYMENT.



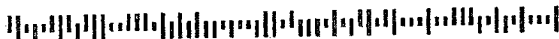
PACIFIC POWER
 PO BOX 400
 PORTLAND OR 97207

RECEIVED

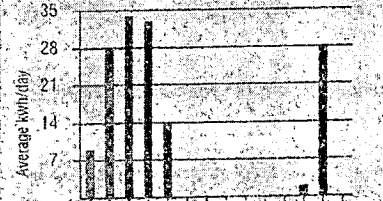
SEP 10 2021

OWRD

PACIFIC POWER
 PO BOX 26000
 PORTLAND OR 97256-0001



Historical Data - ITEM 1



2018 J J A S O N D J F M A M J 2019

Your Average Daily kwh Usage by Month

PERIOD ENDING	JUN 2019	JUN 2018
Avg. Daily Temp.	67	64
Total kwh	825	290
Avg. kwh per Day	28	9
Cost per Day	\$3.83	\$0.87

To better serve you, we're updating the look of our bill alert emails over the next few months. The new emails give you easy access to your bill, your energy usage graph and more. Go paperless at pacificpower.net/paperless.

Looking for other ways to pay?

Visit pacificpower.net/pay for all your options. You can choose to pay on your device using our mobile app, on our website, at a pay station in your community, or pay over the phone by calling 1-888-221-7070.

Late Payment Charge for Oregon

A late payment charge of 2.0% may be charged on any balance not paid in full each month.

Change of Mailing Address or Phone?
 Check here & provide information on back.

Account Number: [REDACTED]

Date Due: **Jul 12, 2019**

AMOUNT DUE: **\$110.97**

Please enter the amount enclosed.

WANDA CROOK
 PO BOX 943
 EAGLE POINT OR 97524-0943

H [REDACTED]



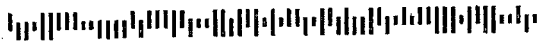
11088 01 AV 0.380 40-0
 WANDA CROOK
 PO BOX 943
 EAGLE POINT OR 97524-0943



Questions: Call
1-888-221-7070
 24 hours a day,
 7 days a week
 pacificpower.net



BILLING DATE: Jul 25, 2019
 ACCOUNT NUMBER: [REDACTED]
 DUE DATE: Aug 12, 2019
 AMOUNT DUE: \$121.82



Handwritten: Paid via iPhone
 8-19-19
 11:57
 \$121.82
 RCO
 checks

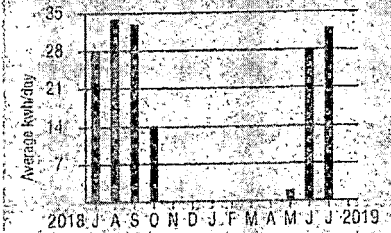
Your Balance With Us

Previous Account Balance	110.97
Payments/Credits	-110.97
New Charges	+121.82
Current Account Balance	\$121.82

Payments Received

DATE	DESCRIPTION	AMOUNT
Jul 10, 2019	Payment Received - Thank You	110.97
Total Payments		\$110.97

Historical Data - ITEM 1



Detailed Account Activity

ITEM 1 - ELECTRIC SERVICE

10670 S Fork Little Butte Creek Rd 7.5hp Eagle Point OR
 Horse Power Rating : 7.5 Nsm Schedule 41T
 Service ID: [REDACTED]

METER NUMBER	SERVICE PERIOD		ELAPSED DAYS	METER READINGS		METER MULTIPLIER	AMOUNT USED THIS MONTH
	From	To		Previous	Current		
[REDACTED]	Jun 19, 2019	Jul 19, 2019	30	435	445	1.0	10 onkwh
[REDACTED]	Jun 19, 2019	Jul 19, 2019	30	59880	60722	1.0	842 offkwh
[REDACTED]	Jun 19, 2019	Jul 19, 2019	30	7447	7556	1.0	109 shkwh
							Fixed 9 kw

Next scheduled read date: 08-19. Date may vary due to scheduling or weather.

NEW CHARGES - 07/19	UNITS	COST PER UNIT	CHARGE
Delivery Charge Secondary (Season End Estimated Charge Is \$135.00)	961 kwh	0.0359800	34.58
Supply Energy Sec Summer	961 kwh	0.0597200	57.39
On-peak Kwh Summer Chg, per Kwh	10 onkwh	0.0800400	0.80
Off-peak Kwh Credit, Per Kwh	951 offkwh	-0.0123100	-11.71
Tou Meter Charge			1.50
Federal Tax Act Adjustment	961 kwh	-0.0045600	-4.38
Public Purpose		0.0300000	2.35
Energy Conservation Charge	961 kwh	0.0033200	3.19
Low Income Assistance	961 kwh	0.0006900	0.66
J C Boyle Dam Removal Surcharg	961 kwh	0.0003700	0.36

See reverse

Write account number on check & mail to: Pacific Power, PO Box 26000, Portland, OR 97256-0001

RETAIN THIS PORTION FOR YOUR RECORDS.
 RETURN THIS PORTION WITH YOUR PAYMENT.

↑ INSERT THIS EDGE FIRST ↑



PACIFIC POWER
 PO BOX 26000
 PORTLAND OR 97256-0001



RECEIVED

SEP 10 2021

OWRD

Change of Mailing Address or Phone?
 Check here & provide information on back.

Account Number: [REDACTED]
 Date Due: Aug 12, 2019

AMOUNT DUE: \$121.82

Please enter the amount enclosed.

WANDA CROOK
 PO BOX 943
 EAGLE POINT OR 97524-0943

H [REDACTED]



11568 01 AV 0.380 54-0
 WANDA CROOK
 PO BOX 943
 EAGLE POINT OR 97524-0943



Questions: Call
1-888-221-7070
 24 hours a day,
 7 days a week
 pacificpower.net



BILLING DATE: **Aug 27, 2019**
 ACCOUNT NUMBER: [REDACTED]
 DUE DATE: **Sep 13, 2019**
 AMOUNT DUE: **\$127.34**



Your Balance With Us

Previous Account Balance	121.82
Payments/Credits	-121.82
New Charges	+127.34
Current Account Balance	\$127.34

Payments Received

DATE	DESCRIPTION	AMOUNT
Aug 20, 2019	Payment Received - Thank You	121.82
Total Payments		\$121.82

→ paid by i-phone 9/12/19
 RUC check/wa, \$127.34

Detailed Account Activity

ITEM 1 - ELECTRIC SERVICE

10670 S Fork Little Butte Creek Rd 7.5hp Eagle Point OR
 Horse Power Rating : 7.5 Nsm Schedule 41T
 Service ID: [REDACTED]

METER NUMBER	SERVICE PERIOD		ELAPSED DAYS	METER READINGS		METER MULTIPLIER	AMOUNT USED THIS MONTH
	From	To		Previous	Current		
[REDACTED]	Jul 19, 2019	Aug 19, 2019	31	445	452	1.0	7 onkwh
[REDACTED]	Jul 19, 2019	Aug 19, 2019	31	60722	61628	1.0	906 offkwh
[REDACTED]	Jul 19, 2019	Aug 19, 2019	31	7556	7671	1.0	115 shkwh
							Fixed 9 kw

Next scheduled read date: 09-18. Date may vary due to scheduling or weather.

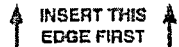
NEW CHARGES - 08/19	UNITS	COST PER UNIT	CHARGE
Delivery Charge Secondary (Season End Estimated Charge Is \$135.00)	1,028 kwh	0.0359800	36.99
Supply Energy Sec Summer for 6 day(s)	199 kwh	0.0597500	11.89
for 25 day(s)	829 kwh	0.0597200	49.51
On-peak Kwh Summer Chg, per Kwh	7 onkwh	0.0800400	0.56
Off-peak Kwh Credit, Per Kwh	1,021 offkwh	-0.0123100	-12.57
Tou Meter Charge			1.50
Federal Tax Act Adjustment	1,028 kwh	-0.0045600	-4.69
Public Purpose		0.0300000	2.50
Energy Conservation Charge	1,028 kwh	0.0033200	3.41

See reverse

Write account number on check & mail to: Pacific Power, PO Box 26000, Portland, OR 97256-0001

RETAIN THIS PORTION FOR YOUR RECORDS.

RETURN THIS PORTION WITH YOUR PAYMENT.



RECEIVED


SEP 10 2021

OWRD

PACIFIC POWER
 PO BOX 26000
 PORTLAND OR 97256-0001



Historical Data - ITEM 1



Your Average Daily kwh Usage by Month

PERIOD ENDING	AUG 2019	AUG 2018
Avg. Daily Temp	75	78
Total kwh	1028	1110
Avg. kwh per Day	33	34
Cost per Day	\$4.11	\$3.17

To better serve you, we updated our bill alert emails. The new emails give you easy access to your bill, your energy usage graph and more. Go paperless at pacificpower.net/paperless.

Supporting renewable energy is a powerful way to connect with customers who share your business' values. Enroll in Blue Sky today at pacificpower.net/bluesky or call 1-800-769-3717.

Late Payment Charge for Oregon
 A late payment charge of 2.0% may be charged on any balance not paid in full each month.

Change of Mailing Address or Phone?
 Check here & provide information on back.

Account Number: [REDACTED]
 Date Due: **Sep 13, 2019**

AMOUNT DUE: \$127.34

Please enter the amount enclosed:

WANDA CROOK
 PO BOX 943
 EAGLE POINT OR 97524-0943

H [REDACTED]



09238 01 AV 0.380 33-0
 WANDA CROOK
 PO BOX 943
 EAGLE POINT OR 97524-0943

FIRST-CLASS
 MAIL
 PRESORTED
 U.S. POSTAGE
 PAID
 PACIFICORP

Questions: Call
1-888-221-7070
 24 hours a day,
 7 days a week



BILLING DATE: **Sep 27, 2019**

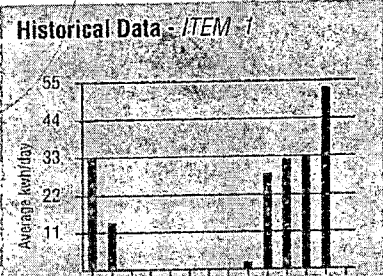
ACCOUNT NUMBER: [REDACTED]

DUE DATE: **Oct 15, 2019**

AMOUNT DUE: **\$189.28**



*paid 10-14-19
 by iPhone App
 via BCU Checking
 \$189.28*



Your Average Daily kwh Usage by Month

PERIOD ENDING	SEP 2019	SEP 2018
Avg. Daily Temp	71	68
Total kwh	1641	921
Avg. kwh per Day	53	33
Cost per Day	\$6.11	\$3.10

To better serve you, we updated our bill alert emails. The new emails give you easy access to your bill, your energy usage graph and more. Go paperless at pacificpower.net/paperless.

Join more than 125,000 customers who match all or part of their electricity usage with clean, renewable energy. Sign up at pacificpower.net/bluesky or call 1-800-769-3717.

Late Payment Charge for Oregon
 A late payment charge of 2.0% may be charged on any balance not paid in full each month.

Change of Mailing Address or Phone?
 Check here & provide information on back.

Account Number: [REDACTED]
 Date Due: **Oct 15, 2019**

AMOUNT DUE: **\$189.28**

Please enter the amount enclosed.
 WANDA CROOK
 PO BOX 943
 EAGLE POINT OR 97524-0943

Your Balance With Us

Previous Account Balance	127.34
Payments/Credits	-127.34
New Charges	+189.28
Current Account Balance	\$189.28

Payments Received

DATE	DESCRIPTION	AMOUNT
Sep 16, 2019	Payment Received - Thank You	127.34
Total Payments		\$127.34

Detailed Account Activity

ITEM 1 - ELECTRIC SERVICE

10670 S Fork Little Butte Creek Rd 7.5hp Eagle Point OR
 Horse Power Rating : 7.5 Nsm Schedule 41T
 Service ID: [REDACTED]

METER NUMBER	SERVICE PERIOD		ELAPSED DAYS	METER READINGS		METER MULTIPLIER	AMOUNT USED THIS MONTH
	From	To		Previous	Current		
[REDACTED]	Aug 19, 2019	Sep 19, 2019	31	452	551	1.0	99 onkwh
[REDACTED]	Aug 19, 2019	Sep 19, 2019	31	61628	62509	1.0	881 offkwh
[REDACTED]	Aug 19, 2019	Sep 19, 2019	31	7671	8332	1.0	661 shkwh
Fixed							9 kw

Next scheduled read date: 10-17. Date may vary due to scheduling or weather.

NEW CHARGES - 09/19	UNITS	COST PER UNIT	CHARGE
Delivery Charge Secondary (Season End Estimated Charge is \$135.00)	1,641 kwh	0.0359800	59.04
Supply Energy Sec Summer	1,641 kwh	0.0597500	98.05
On-peak Kwh Summer Chg, per Kwh	99 onkwh	0.0800400	7.92
Off-peak Kwh Credit, Per Kwh	1,542 offkwh	-0.0123100	-18.98
Tou Meter Charge			1.50
Federal Tax Act Adjustment	1,641 kwh	-0.0045600	-7.48
Public Purpose		0.0300000	4.20
Energy Conservation Charge	1,641 kwh	0.0033200	5.45
Low Income Assistance	1,641 kwh	0.0006900	1.13
J C Boyle Dam Removal Surcharge	1,641 kwh	0.0003700	0.61

See reverse

Write account number on check & mail to: Pacific Power, PO Box 26000, Portland, OR 97256-0001

RETAIN THIS PORTION FOR YOUR RECORDS.
 RETURN THIS PORTION WITH YOUR PAYMENT.

↑ INSERT THIS EDGE FIRST ↑



RECEIVED

SEP 10 2021

OWRD

PACIFIC POWER
 PO BOX 26000
 PORTLAND OR 97256-0001



H [REDACTED]



10299 01 AV 0.380 41-0
 WANDA CROOK
 PO BOX 943
 EAGLE POINT OR 97524-0943



Questions: Call
1-888-221-7070
 24 hours a day,
 7 days a week
pacificpower.net



BILLING DATE: **Oct 29, 2019**

ACCOUNT NUMBER: [REDACTED]

DUE DATE: **Nov 15, 2019**

AMOUNT DUE: **\$55.27**



*paid by
 i-phone app
 11-14-19*

Your Balance With Us

Previous Account Balance	189.28
Payments/Credits	-189.28
New Charges	+55.27
Current Account Balance	\$55.27

Payments Received

DATE	DESCRIPTION	AMOUNT
Oct 15, 2019	Payment Received - Thank You	189.28
Total Payments		\$189.28

Detailed Account Activity

ITEM 1 - ELECTRIC SERVICE

10670 S Fork Little Butte Creek Rd 7.5hp Eagle Point OR
 Horse Power Rating : 7.5 Nsm Schedule 41T
 Service ID: [REDACTED]

METER NUMBER	SERVICE PERIOD From To	ELAPSED DAYS	METER READINGS Previous Current	METER MULTIPLIER	AMOUNT USED THIS MONTH
[REDACTED]	Sep 19, 2019 Oct 22, 2019	33	551 559	1.0	8 onkwh
[REDACTED]	Sep 19, 2019 Oct 22, 2019	33	62509 62650	1.0	141 offkwh
[REDACTED]	Sep 19, 2019 Oct 22, 2019	33	8332 8377	1.0	45 shkwh
					Fixed 9 kw

Next scheduled read date: 11-18. Date may vary due to scheduling or weather.

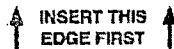
NEW CHARGES - 10/19	UNITS	COST PER UNIT	CHARGE
Delivery Charge Secondary (Season End Estimated Charge Is \$135.00)	194 kwh	0.0359800	6.98
Supply Energy Sec Summer for 22 day(s)	129 kwh	0.0608300	7.85
for 11 day(s)	65 kwh	0.0597500	3.88
On-peak Kwh Summer Chg, per Kwh	8 onkwh	0.0800400	0.64
Off-peak Kwh Credit, Per Kwh	186 offkwh	-0.0123100	-2.29
Tou Meter Charge			1.50
Federal Tax Act Adjustment	194 kwh	-0.0045600	-0.88
Public Purpose		0.0300000	0.53
Energy Conservation Charge	194 kwh	0.0033200	0.64

See reverse

Write account number on check & mail to: Pacific Power, PO Box 26000, Portland, OR 97256-0001

RETAIN THIS PORTION FOR YOUR RECORDS.

RETURN THIS PORTION WITH YOUR PAYMENT.



PO BOX 400
 PORTLAND OR 97207

RECEIVED


SEP 10 2021

OWRD

PACIFIC POWER
 PO BOX 26000
 PORTLAND OR 97256-0001



Historical Data - ITEM 1



Your Average Daily kwh Usage by Month

PERIOD ENDING	OCT 2019	OCT 2018
Avg. Daily Temp	55	60
Total kwh	194	419
Avg. kwh per Day	6	14
Cost per Day	\$1.67	\$1.39

To better serve you, we updated our bill/alert emails. The new emails give you easy access to your bill, your energy usage graph and more. Go paperless at pacificpower.net/paperless.

Protect yourself from scams

Scammers are targeting utility customers. Be aware of callers threatening to disconnect your service. Don't give out credit card or personal info. Protect yourself, learn more at pacificpower.net/scam.

Late Payment Charge for Oregon

A late payment charge of 2.0% may be charged on any balance not paid in full each month.

Change of Mailing Address or Phone?
 Check here & provide information on back.

Account Number: [REDACTED]

Date Due: **Nov 15, 2019**

AMOUNT DUE: **\$55.27**

Please enter the amount enclosed.

WANDA CROOK
 PO BOX 943
 EAGLE POINT OR 97524-0943

H [REDACTED]



09194 01 AV 0.386 43-0
 WANDA CROOK
 PO BOX 943
 EAGLE POINT OR 97524-0943



Questions: Call
1-888-221-7070
 24 hours a day,
 7 days a week
 pacificpower.net



BILLING DATE: **May 27, 2020**

ACCOUNT NUMBER: [REDACTED]

DUE DATE: **Jun 12, 2020**

AMOUNT DUE: **\$40.19**



Handwritten: Paid 6-7-2020 via iphone App RCU \$40.19

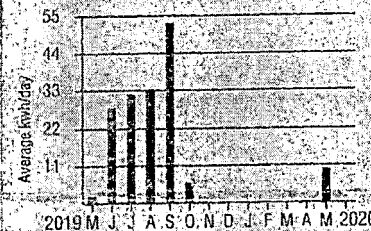
Your Balance With Us

Previous Account Balance	1.56
Payments/Credits	-1.56
New Charges	+40.19
Current Account Balance	\$40.19

Payments Received

DATE	DESCRIPTION	AMOUNT
May 11, 2020	Payment Received - Thank You	1.56
Total Payments		\$1.56

Historical Data - ITEM 1



Your Average Daily kwh Usage by Month

PERIOD ENDING	MAY 2020	MAY 2019
Avg. Daily Temp.	59	60
Total kwh	315	69
Avg. kwh per Day	10	2
Cost per Day	\$1.22	\$1.40

We're closely monitoring the COVID-19 situation and taking actions to keep the lights on. We've suspended nonpayment disconnections and are here 24/7 to help with payment options. You can rely on us.

Seguimos monitoreando la situación de COVID-19 y hemos tomado medidas para mantener su servicio activo. Se han suspendido desconexiones por falta de pago y estamos aquí 24/7 para ayudar con opciones de pago. Puede confiar en nosotros.

Late Payment Charge for Oregon
 A late payment charge of 2.0% may be charged on any balance not paid in full each month.

Change of Mailing Address or Phone?
 Check here & provide information on back.

Account Number: [REDACTED]

Date Due: **Jun 12, 2020**

AMOUNT DUE: **\$40.19**

Please enter the amount enclosed.

WANDA CROOK
 PO BOX 943
 EAGLE POINT OR 97524-0943

Detailed Account Activity

ITEM 1 - ELECTRIC SERVICE

10670 S Fork Little Butte Creek Rd 7.5hp Eagle Point OR
 Horse Power Rating : 7.5 Nsm Schedule 41T
 Service ID: [REDACTED]

METER NUMBER	SERVICE PERIOD From To	ELAPSED DAYS	METER READINGS		METER MULTIPLIER	AMOUNT USED THIS MONTH
			Previous	Current		
[REDACTED]	Apr 17, 2020 May 20, 2020	33	559	575	1.0	16 onkwh
[REDACTED]	Apr 17, 2020 May 20, 2020	33	62650	62896	1.0	246 offkwh
[REDACTED]	Apr 17, 2020 May 20, 2020	33	8377	8430	1.0	53 shkwh
[REDACTED]	Demand May 20, 2020			7.057	1.0	7 kw

Previous Month Estimated - Seasonal Use Meter
 Next scheduled read date: 06-17. Date may vary due to scheduling or weather.

NEW CHARGES - 05/20	UNITS	COST PER UNIT	CHARGE
Delivery Charge Secondary (Season End Estimated Charge Is \$105.00)	315 kwh	0.0363600	11.45
Supply Energy Sec Summer	315 kwh	0.0598700	18.86
On-peak Kwh Summer Chg. per Kwh	16 onkwh	0.0800400	1.28
Off-peak Kwh Credit, Per Kwh	299 offkwh	-0.0123100	-3.68
Tou Meter Charge			1.50
Federal Tax Act Adjustment	315 kwh	-0.0045600	-1.44
Oregon Corp Activities Tax Adj		0.0041000	0.11
Public Purpose		0.0300000	0.84
Energy Conservation Charge	315 kwh	0.0033200	1.05

See reverse

Write account number on check & mail to: Pacific Power, PO Box 26000, Portland, OR 97256-0001

RETAIN THIS PORTION FOR YOUR RECORDS.

RETURN THIS PORTION WITH YOUR PAYMENT.

↑ INSERT THIS EDGE FIRST ↑

RECEIVED

SEP 10 2021

OWRD



PACIFIC POWER
 PO BOX 26000
 PORTLAND OR 97256-0001



H [REDACTED]



02465 01 AV 0.386 10-0
 WANDA CROOK
 PO BOX 943
 EAGLE POINT OR 97524-0943



Questions: Call
1-888-221-7070
 24 hours a day,
 7 days a week
 pacificpower.net



BILLING DATE: Jun 26, 2020

ACCOUNT NUMBER: [REDACTED]

DUE DATE: Jul 15, 2020

AMOUNT DUE: \$55.69



Handwritten: Paid 7-7-2020 via iPhone App
 RCV
 \$55.69

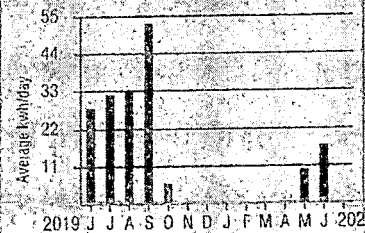
Your Balance With Us

Previous Account Balance	40.19
Payments/Credits	-40.19
New Charges	+55.69
Current Account Balance	\$55.69

Payments Received

DATE	DESCRIPTION	AMOUNT
Jun 9, 2020	Payment Received - Thank You	40.19
Total Payments		\$40.19

Historical Data - ITEM 1



Your Average Daily kWh Usage by Month

PERIOD ENDING	JUN 2020	JUN 2019
Avg. Daily Temp	64	67
Total kWh	504	825
Avg. kWh per Day	17	28
Cost per Day	\$1.86	\$3.83

We're closely monitoring the COVID-19 situation and taking actions to keep the lights on. We've suspended nonpayment disconnections and are here 24/7 to help with payment options. You can rely on us.

Seguimos monitoreando la situación de COVID-19 y hemos tomado medidas para mantener su servicio activo. Se han suspendido desconexiones por falta de pago y estamos aquí 24/7 para ayudar con opciones de pago. Puede confiar en nosotros.

Late Payment Charge for Oregon
 A late payment charge of 2.0% may be charged on any balance not paid in full each month.

Detailed Account Activity

ITEM 1 - ELECTRIC SERVICE

10670 S Fork Little Butte Creek Rd 7.5hp Eagle Point OR
 Horse Power Rating : 7.5 Nsm Schedule 41T
 Service ID: [REDACTED]

METER NUMBER	SERVICE PERIOD		ELAPSED DAYS	METER READINGS		METER MULTIPLIER	AMOUNT USED THIS MONTH
	From	To		Previous	Current		
[REDACTED]	May 20, 2020	Jun 19, 2020	30	575	583	1.0	8 onkwh
[REDACTED]	May 20, 2020	Jun 19, 2020	30	62896	63326	1.0	430 offkwh
[REDACTED]	May 20, 2020	Jun 19, 2020	30	8430	8496	1.0	66 shkwh
[REDACTED]	Demand	Jun 19, 2020			7.004	1.0	7 kw

Next scheduled read date: 07-17. Date may vary due to scheduling or weather.

NEW CHARGES - 06/20	UNITS	COST PER UNIT	CHARGE
Delivery Charge Secondary (Season End Estimated Charge Is \$105.00)	504 kwh	0.0363600	18.33
Supply Energy Sec Summer	504 kwh	0.0598700	30.17
On-peak Kwh Summer Chg, per Kwh	8 onkwh	0.0800400	0.64
Off-peak Kwh Credit, Per Kwh	496 offkwh	-0.0123100	-6.11
Tou Meter Charge			1.50
Federal Tax Act Adjustment	504 kwh	-0.0045600	-2.30
Oregon Corp Activities Tax Adj		0.0041000	0.17
Public Purpose		0.0300000	1.27
Energy Conservation Charge	504 kwh	0.0033200	1.67
Low Income Assistance	504 kwh	0.0006900	0.35

See reverse

Write account number on check & mail to: Pacific Power, PO Box 26000, Portland, OR 97256-0001

RETAIN THIS PORTION FOR YOUR RECORDS.

RETURN THIS PORTION WITH YOUR PAYMENT.



PACIFIC POWER
 PO BOX 26000
 PORTLAND OR 97256-0001



RECEIVED

SEP 10 2021

OWRD

Account Number: [REDACTED]

Date Due: Jul 15, 2020

AMOUNT DUE: \$55.69

Please enter the amount enclosed.

WANDA CROOK
 PO BOX 943
 EAGLE POINT OR 97524-0943

H [REDACTED]

8-10-2020
 Paid by
 i-phone
 RCO checks
 \$105.86

15692 01 AB 0.416 64-0
 WANDA CROOK
 PO BOX 943
 EAGLE POINT OR 97524-0943



Questions: Call
1-888-221-7070
 24 hours a day,
 7 days a week
 pacificpower.net



BILLING DATE: Jul 30, 2020
 ACCOUNT NUMBER: [REDACTED]
 DUE DATE: Aug 17, 2020
 AMOUNT DUE: \$105.86

Your Balance With Us

Previous Account Balance	55.69
Payments/Credits	-55.69
New Charges	+105.86
Current Account Balance	\$105.86

Payments Received

DATE	DESCRIPTION	AMOUNT
Jul 7, 2020	Payment Received - Thank You	55.69
Total Payments		\$55.69

Detailed Account Activity

ITEM 1 - ELECTRIC SERVICE

10670 S Fork Little Butte Creek Rd 7.5hp Eagle Point OR
 Horse Power Rating : 7.5 Nsm Schedule 41T
 Service ID: [REDACTED]

METER NUMBER	SERVICE PERIOD		ELAPSED DAYS	METER READINGS		METER MULTIPLIER	AMOUNT USED THIS MONTH
	From	To		Previous	Current		
[REDACTED]	Jun 19, 2020	Jul 18, 2020	29	583	644	1.0	61 onkwh
[REDACTED]	Jun 19, 2020	Jul 18, 2020	29	63326	64202	1.0	876 offkwh
[REDACTED]	Jun 19, 2020	Jul 18, 2020	29	8496	8703	1.0	207 shkwh
[REDACTED]	Demand	Jul 18, 2020			7.047	1.0	7 kw

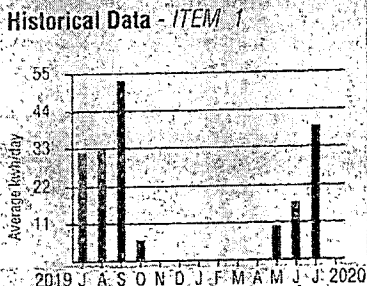
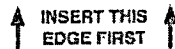
Next scheduled read date: 08-18. Date may vary due to scheduling or weather.

NEW CHARGES - 0720	UNITS	COST PER UNIT	CHARGE
Delivery Charge Secondary (Season End Estimated Charge Is \$105.00)	1,144 kwh	0.0363600	41.60
Supply Energy Sec Summer	1,144 kwh	0.0598700	68.49
On-peak Kwh Summer Chg, per Kwh	61 onkwh	0.0800400	4.88
Off-peak Kwh Credit, Per Kwh	1,083 offkwh	-0.0123100	-13.33
Tou Meter Charge			1.50
Federal Tax Act Adjustment	1,144 kwh	-0.0045600	-5.22
Oregon Corp Activities Tax Adj		0.0041000	0.40
Public Purpose		0.0300000	2.95
Energy Conservation Charge	1,144 kwh	0.0033200	3.80

See reverse

Write account number on check & mail to: Pacific Power, PO Box 26000, Portland, OR 97256-0001

RETAIN THIS PORTION FOR YOUR RECORDS.
 RETURN THIS PORTION WITH YOUR PAYMENT.



Your Average Daily kwh Usage by Month

PERIOD ENDING	JUL 2020	JUL 2019
Avg. Daily Temp.	72	69
Total kwh	1144	961
Avg. kwh per Day	39	32
Cost per Day	\$3.65	\$4.06

We continue to suspend nonpayment disconnections in response to COVID-19. If you are past due or need help with your account, we encourage you to visit our website or call us now to explore flexible payment arrangements.

Energy assistance resources are available now and may be able to help. Schedule an appointment with Access at www.accesshelps.org/energy-assistance/ or call 541-779-9020. Find out more at pacificpower.net/assistance.

Late Payment Charge for Oregon
 A late payment charge of 2.0% may be charged on any balance not paid in full each month.

Change of Mailing Address or Phone?
 Check here & provide information on back

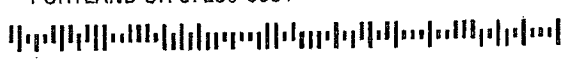
Account Number: [REDACTED]
 Date Due: Aug 17, 2020
 AMOUNT DUE: \$105.86

Please enter the amount enclosed.
 WANDA CROOK
 PO BOX 943
 EAGLE POINT OR 97524-0943



PACIFIC POWER
 PO BOX 26000
 PORTLAND OR 97256-0001

RECEIVED
 SEP 10 2021
 OWRD



H [REDACTED]

21784 01 AB 0.416 75-0
 WANDA CROOK
 PO BOX 943
 EAGLE POINT OR 97524-0943



Questions: Call
1-888-221-7070
 24 hours a day,
 7 days a week
 pacificpower.net



BILLING DATE: **Sep 1, 2020**
 ACCOUNT NUMBER: [REDACTED]
 DUE DATE: **Sep 18, 2020**
 AMOUNT DUE: **\$166.76**



*PAID 9-22-2020
 by AOP PLO
 \$166.76 credit*

Your Balance With Us

Previous Account Balance	105.86
Payments/Credits	-105.86
New Charges	+166.76
Current Account Balance	\$166.76

Payments Received

DATE	DESCRIPTION	AMOUNT
Aug 11, 2020	Payment Received - Thank You	105.86
Total Payments		\$105.86

Detailed Account Activity

ITEM 1 - ELECTRIC SERVICE

10670 S Fork Little Butte Creek Rd 7.5hp Eagle Point OR
 Horse Power Rating : 7.5 Nsm Schedule 41T
 Service ID: [REDACTED]

METER NUMBER	SERVICE PERIOD From To	ELAPSED DAYS	METER READINGS Previous Current	METER MULTIPLIER	AMOUNT USED THIS MONTH
[REDACTED]	Jul 18, 2020 Aug 19, 2020	32	644 710	1.0	66 onkwh
[REDACTED]	Jul 18, 2020 Aug 19, 2020	32	64202 65280	1.0	1,078 offkwh
[REDACTED]	Jul 18, 2020 Aug 19, 2020	32	8703 9405	1.0	702 shkwh
[REDACTED]	Demand Aug 19, 2020			1.0	8 kw

Next scheduled read date: 09-17. Date may vary due to scheduling or weather.

NEW CHARGES - 09/20	UNITS	COST PER UNIT	CHARGE
Delivery Charge Secondary (Season End Estimated Charge Is \$120.00)	1,846 kwh	0.0363600	67.12
Supply Energy Sec Summer	1,846 kwh	0.0598700	110.52
On-peak Kwh Summer Chg, per Kwh	66 onkwh	0.0800400	5.28
Off-peak Kwh Credit, Per Kwh	1,780 offkwh	-0.0123100	-21.91
Tou Meter Charge			1.50
Federal Tax Act Adjustment	1,846 kwh	-0.0045600	-8.42
Oregon Corp Activities Tax Adj		0.0041000	0.63
Public Purpose		0.0300000	4.64
Energy Conservation Charge	1,846 kwh	0.0033200	6.13

See reverse

Write account number on check & mail to: Pacific Power, PO Box 26000, Portland, OR 97256-0001

RETAIN THIS PORTION FOR YOUR RECORDS.

RETURN THIS PORTION WITH YOUR PAYMENT.



RECEIVED


SEP 10 2021

OWRD

PACIFIC POWER
 PO BOX 26000
 PORTLAND OR 97256-0001



Historical Data - ITEM 1



Your Average Daily kwh Usage by Month

PERIOD ENDING	AUG 2020	AUG 2019
Avg. Daily Temp	79	75
Total kwh	1846	1028
Avg. kwh per Day	58	33
Cost per Day	\$5.21	\$4.11

We continue to suspend nonpayment disconnections in response to COVID-19. If you are past due or need help with your account, we encourage you to visit our website or call us now to explore flexible payment arrangements.

Energy assistance resources are available now and may be able to help. Schedule an appointment with Access at www.accesshelps.org/energy-assistance/ or call 541-779-9020. Find out more at pacificpower.net/assistance.

Late Payment Charge for Oregon
 A late payment charge of 2.0% may be charged on any balance not paid in full each month.

Change of Mailing Address or Phone?
 Check here & provide information on back.

Account Number: [REDACTED]
 Date Due: **Sep 18, 2020**

AMOUNT DUE: \$166.76

Please enter the amount enclosed.

WANDA CROOK
 PO BOX 943
 EAGLE POINT OR 97524-0943

15444 01 AB 0.416 68-0
 WANDA CROOK
 PO BOX 943
 EAGLE POINT OR 97524-0943



Questions: Call
1-888-221-7070
 24 hours a day,
 7 days a week
 pacificpower.net



BILLING DATE: Oct 1, 2020
 ACCOUNT NUMBER: [REDACTED]
 DUE DATE: Oct 19, 2020
 AMOUNT DUE: \$194.10



Your Balance With Us

Previous Account Balance	166.76
Payments/Credits	-166.76
New Charges	+194.10
Current Account Balance	\$194.10

Payments Received

DATE	DESCRIPTION	AMOUNT
Sep 24, 2020	Payment Received - Thank You	166.76
Total Payments		\$166.76

Detailed Account Activity

ITEM 1 - ELECTRIC SERVICE

10670 S Fork Little Butte Creek Rd 7.5hp Eagle Point OR
 Horse Power Rating : 7.5 Nsm Schedule 41T
 Service ID: [REDACTED]

METER NUMBER	SERVICE PERIOD		ELAPSED DAYS	METER READINGS		METER MULTIPLIER	AMOUNT USED THIS MONTH
	From	To		Previous	Current		
[REDACTED]	Aug 19, 2020	Sep 22, 2020	34	710	785	1.0	75 onkwh
[REDACTED]	Aug 19, 2020	Sep 22, 2020	34	65280	66531	1.0	1,251 offkwh
[REDACTED]	Aug 19, 2020	Sep 22, 2020	34	9405	10232	1.0	827 shkwh
[REDACTED]	Demand	Sep 22, 2020			7.939	1.0	8 kw

Next scheduled read date: 10-16. Date may vary due to scheduling or weather.

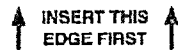
NEW CHARGES - 09/20	UNITS	COST PER UNIT	CHARGE
Delivery Charge Secondary (Season End Estimated Charge Is \$120.00)	2,153 kwh	0.0363600	78.28
Supply Energy Sec Summer for 5 day(s)	317 kwh	0.0599900	19.02
for 29 day(s)	1,836 kwh	0.0598700	109.92
On-peak Kwh Summer Chg, per Kwh	75 onkwh	0.0800400	6.00
Off-peak Kwh Credit, Per Kwh	2,078 offkwh	-0.0123100	-25.58
Tou Meter Charge			1.50
Federal Tax Act Adjustment	2,153 kwh	-0.0045600	-9.82
Oregon Corp Activities Tax Adj		0.0041000	0.74
Public Purpose		0.0300000	5.40

See reverse

Write account number on check & mail to: Pacific Power, PO Box 26000, Portland, OR 97256-0001

RETAIN THIS PORTION FOR YOUR RECORDS.

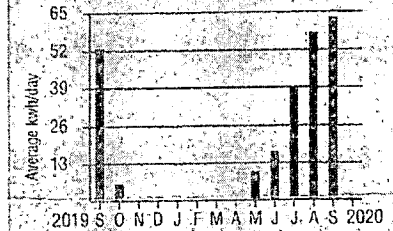
RETURN THIS PORTION WITH YOUR PAYMENT.



PACIFIC POWER
 PO BOX 26000
 PORTLAND OR 97256-0001



Historical Data - ITEM 1



Your Average Daily kwh Usage by Month

PERIOD ENDING	SEP 2020	SEP 2019
Avg. Daily Temp.	72	70
Total kwh	2153	1641
Avg. kwh per Day	63	53
Cost per Day	\$6.71	\$6.11

We continue to suspend nonpayment disconnections in response to COVID-19. If you are past due or need help with your account, we encourage you to visit our website or call us now to explore flexible payment arrangements.

Energy assistance resources are available now and may be able to help. Schedule an appointment with Access at www.accesshelps.org/energy-assistance/ or call 541-779-9020. Find out more at pacificpower.net/assistance.

Late Payment Charge for Oregon
 A late payment charge of 2.0% may be charged on any balance not paid in full each month.

Change of Mailing Address or Phone?
 Check here & provide information on back.

Account Number: [REDACTED]

Date Due: Oct 19, 2020

AMOUNT DUE: \$194.10

Please enter the amount enclosed.

WANDA CROOK
 PO BOX 943
 EAGLE POINT OR 97524-0943

RECEIVED

SEP 10 2021

OWRD

H [REDACTED]



15866 01 AB 0.416 64-0
 WANDA CROOK
 PO BOX 943
 EAGLE POINT OR 97524-0943



Questions: Call
1-888-221-7070
 24 hours a day,
 7 days a week
 pacificpower.net



BILLING DATE: **Oct 28, 2020**

ACCOUNT NUMBER: [REDACTED]

DUE DATE: Nov 16, 2020

AMOUNT DUE: \$63.70



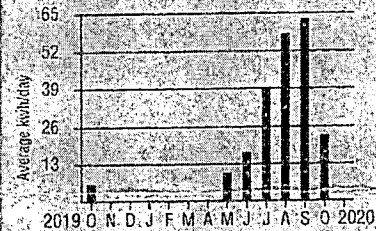
Your Balance With Us

Previous Account Balance	194.10
Payments/Credits	-194.10
New Charges	+63.70
Current Account Balance	\$63.70

Payments Received

DATE	DESCRIPTION	AMOUNT
Oct 21, 2020	Payment Received - Thank You	194.10
Total Payments		\$194.10

Historical Data - ITEM 1



Detailed Account Activity

ITEM 1 - ELECTRIC SERVICE

10670 S Fork Little Butte Creek Rd 7.5hp Eagle Point OR
 Horse Power Rating : 7.5 Nsm Schedule 41T
 Service ID: [REDACTED]

METER NUMBER	SERVICE PERIOD		ELAPSED DAYS	METER READINGS		METER MULTIPLIER	AMOUNT USED THIS MONTH
	From	To		Previous	Current		
[REDACTED]	Sep 22, 2020	Oct 20, 2020	28	785	849	1.0	64 onkwh
[REDACTED]	Sep 22, 2020	Oct 20, 2020	28	66531	66833	1.0	302 offkwh
[REDACTED]	Sep 22, 2020	Oct 20, 2020	28	10232	10516	1.0	284 shkwh
[REDACTED]	Demand	Oct 20, 2020			7.663	1.0	8 kw

Next scheduled read date: 11-17. Date may vary due to scheduling or weather.

NEW CHARGES - 10/20	UNITS	COST PER UNIT	CHARGE
Delivery Charge Secondary (Season End Estimated Charge Is \$120.00)	650 kwh	0.0363600	23.63
Supply Energy Sec Summer	650 kwh	0.0599900	38.99
On-peak Kwh Summer Chg,per Kwh	64 onkwh	0.0800400	5.12
Off-peak Kwh Credit, Per Kwh	586 offkwh	-0.0123100	-7.21
Tou Meter Charge			1.50
Federal Tax Act Adjustment	650 kwh	-0.0045600	-2.96
Oregon Corp Activities Tax Adj		0.0041000	0.24
Public Purpose		0.0300000	1.78
Energy Conservation Charge	650 kwh	0.0033200	2.16

See reverse

Write account number on check & mail to: Pacific Power, PO Box 26000, Portland, OR 97256-0001

RETAIN THIS PORTION FOR YOUR RECORDS.

RETURN THIS PORTION WITH YOUR PAYMENT.



PO BOX 400
 PORTLAND OR 97207

PACIFIC POWER
 PO BOX 26000
 PORTLAND OR 97256-0001



RECEIVED

SEP 10 2021

OWRD

Change of Mailing Address or Phone?
 Check here & provide information on back.

Account Number: [REDACTED]

Date Due: **Nov 16, 2020**

AMOUNT DUE: \$63.70

Please enter the amount enclosed.

WANDA CROOK
 PO BOX 943
 EAGLE POINT OR 97524-0943

H [REDACTED]



08315 01 AV 0.386 32-0
 WANDA CROOK
 PO BOX 943
 EAGLE POINT OR 97524-0943



Questions: Call
1-888-221-7070
 24 hours a day,
 7 days a week
 pacificpower.net



BILLING DATE: **Nov 23, 2020**

ACCOUNT NUMBER: [REDACTED]

DUE DATE: **Dec 11, 2020**

AMOUNT DUE: **\$189.36**



*Paid 11-7-2020
 via i-phone app
 via PCU checking
 \$189.25*

Your Balance With Us

Previous Account Balance	63.70
Payments/Credits	0.00
Past Due Amount	63.70
New Charges	+125.66
Current Account Balance	\$189.36

PAST DUE REMINDER

Your Account is Past Due in the amount of \$63.70.

If the Past Due Amount has been paid, please remember that this bill also contains New Charges.

RECEIVED

SEP 10 2021

Payments Received

No payments have been received since your last billing statement.

OWRD

Detailed Account Activity

ITEM 1 - ELECTRIC SERVICE 10670 S Fork Little Butte Creek Rd 7.5hp Eagle Point OR
 Horse Power Rating : 7.5 Nsm Schedule 41T
 Service ID: [REDACTED]

METER NUMBER	SERVICE PERIOD		ELAPSED DAYS	METER READINGS		METER MULTIPLIER	AMOUNT USED THIS MONTH
	From	To		Previous	Current		
[REDACTED]	Oct 20, 2020	Nov 17, 2020	28	849	849	1.0	0 onkwh
[REDACTED]	Oct 20, 2020	Nov 17, 2020	28	66833	66833	1.0	0 offkwh
[REDACTED]	Oct 20, 2020	Nov 17, 2020	28	10516	10516	1.0	0 shkwh
[REDACTED]	Demand	Nov 17, 2020			0	1.0	0 kw

Current Month Estimated - Seasonal Use Meter. Your bill may not reflect actual usage.
 Next scheduled read date: 12-18. Date may vary due to scheduling or weather.

NEW CHARGES - 11/20	UNITS	COST PER UNIT	CHARGE
Annual Load Size Charge 1P Sec	8 kw	15.0000000	120.00
Tou Meter Charge			1.50
Oregon Corp Activities Tax Adj		0.0041000	0.50

See reverse

Write account number on check & mail to: Pacific Power, PO Box 26000, Portland, OR 97256-0001

RETAIN THIS PORTION FOR YOUR RECORDS.
 RETURN THIS PORTION WITH YOUR PAYMENT.


↑ INSERT THIS EDGE FIRST ↑



PACIFIC POWER
 PO BOX 26000
 PORTLAND OR 97256-0001



Historical Data - ITEM 1



Your Average Daily kwh Usage by Month

PERIOD ENDING	NOV 2020	NOV 2019
Avg. Daily Temp.	51	50
Total kwh	0	0
Avg. kwh per Day	0	0
Cost per Day	\$4.49	\$6.09

Energy assistance resources are available now and may be able to help. Schedule an appointment with Access at www.accesshelps.org/energy-assistance/ or call 541-779-9020. Find out more at pacificpower.net/assistance.

Please consider helping your neighbors in need of energy assistance by using the enclosed envelope. Donations may be tax deductible. Pacific Power will contribute \$2 for every \$1 donated, allowing your contribution to go even further.

Late Payment Charge for Oregon
 A late payment charge of 2.0% may be charged on any balance not paid in full each month.

Change of Mailing Address or Phone?
 Check here & provide information on back.

Account Number: [REDACTED]

Date Due: **Dec 11, 2020**

AMOUNT DUE: **\$189.36**

Please enter the amount enclosed.

WANDA CROOK
 PO BOX 943
 EAGLE POINT OR 97524-0943

H [REDACTED]

03507 01 AV 0.386 13-0
 WANDA CROOK
 PO BOX 943
 EAGLE POINT OR 97524-0943



Questions: Call
1-888-221-7070
 24 hours a day,
 7 days a week
 pacificpower.net



BILLING DATE: **Apr 22, 2020**
 ACCOUNT NUMBER: [REDACTED]
 DUE DATE: **May 8, 2020**
 AMOUNT DUE: **\$1.56**



Handwritten: Paid 5-11-2020 via iPhone App \$1.56

Your Balance With Us

Previous Account Balance	1.56
Payments/Credits	-11.56
New Charges	+11.56
Current Account Balance	\$1.56

Payments Received

DATE	DESCRIPTION	AMOUNT
Apr 16, 2020	Payment Received - Thank You	1.56
Apr 22, 2020	Miscellaneous Credit: OFFSET METER READING FEE DURING SEASONAL DISCONNECT	10.00
Total Payments		\$11.56

Detailed Account Activity

ITEM 1 - ELECTRIC SERVICE

10670 S Fork Little Butte Creek Rd 7.5hp Eagle Point OR
 Horse Power Rating : 7.5 Nsm Schedule 41T
 Service ID: [REDACTED]

METER NUMBER	SERVICE PERIOD From To	ELAPSED DAYS	METER READINGS Previous Current	METER MULTIPLIER	AMOUNT USED THIS MONTH
[REDACTED]	Mar 20, 2020 Apr 17, 2020	28	559 559	1.0	0 onkwh
[REDACTED]	Mar 20, 2020 Apr 17, 2020	28	62650 62650	1.0	0 offkwh
[REDACTED]	Mar 20, 2020 Apr 17, 2020	28	8377 8377	1.0	0 shkwh
[REDACTED]	Demand Apr 17, 2020		0	1.0	0 kw

Current Month Estimated - Seasonal Use Meter. Your bill may not reflect actual usage.
 Previous Month Estimated - Seasonal Use Meter
 Next scheduled read date: 05-18. Date may vary due to scheduling or weather.

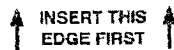
NEW CHARGES - 04/20	UNITS	COST PER UNIT	CHARGE
Tou Meter Charge			1.50
Oregon Corp Activities Tax Adj		0.0041000	0.01
Public Purpose		0.0300000	0.05
Non-standard Meter Reading Fee			10.00
Total New Charges			11.56

Effective April 1, 2020, the Oregon Public Utility Commission approved several changes to the energy supply charges on your

See reverse

Write account number on check & mail to: Pacific Power, PO Box 26000, Portland, OR 97256-0001

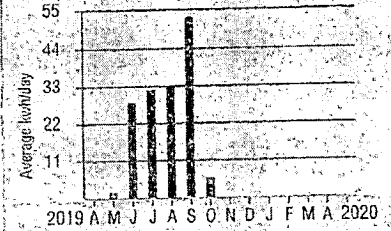
RETAIN THIS PORTION FOR YOUR RECORDS.
 RETURN THIS PORTION WITH YOUR PAYMENT.



PACIFIC POWER
 PO BOX 26000
 PORTLAND OR 97256-0001



Historical Data - ITEM 1



Your Average Daily kwh Usage by Month

PERIOD ENDING	APR 2020	APR 2019
Avg. Daily Temp.	50	51
Total kwh	0	0
Avg. kwh per Day	0	0
Cost per Day	\$0.41	\$1.29

We're closely monitoring the COVID-19 situation and taking actions to keep the lights on. We've suspended nonpayment disconnections and are here 24/7 to help with payment options. You can rely on us.

Seguimos monitoreando la situación de COVID-19 y hemos tomado medidas para mantener su servicio activo. Se han suspendido desconexiones por falta de pago y estamos aquí 24/7 para ayudar con opciones de pago. Puede confiar en nosotros.

Late Payment Charge for Oregon:
 A late payment charge of 2.0% may be charged on any balance not paid in full each month.

Change of Mailing Address or Phone?
 Check here & provide information on back.

Account Number: [REDACTED]
 Date Due: **May 8, 2020**

AMOUNT DUE: \$1.56

Please enter the amount enclosed.

WANDA CROOK
 PO BOX 943
 EAGLE POINT OR 97524-0943

RECEIVED
SEP 10 2021

OWRD

H [REDACTED]

RECEIVED

SEP 10 2021

OWRD



439-21-02580-ZON

08/30/2021

Land Use Compatibility

37-3E-2300

ZONING: **Woodland Resource**

RECORD NO: ~~439-21-02580-ZON~~

PROCESS: **Type I Permit**

PROJECT NAME: **LUCS**

ASSIGNED STAFF:

RECEIVED DATE: **08/30/2021**

SITE ADDRESS: **10556 S F LITTLE BUTTE CR RD**

Owners

RODRIGUEZ CRISTIAN
10556 SF LITTLE BUTTE CREEK RD
EAGLE POINT, OR 97524-5588

Record Detail Description

Water Rights
Pasture & Hemp Grow

Contacts

RODRIGUEZ CRISTIAN
10556 SF LITTLE BUTTE CREEK RDEAGLE POINT, OR
97524-5588

541-826-3017

Land Use Information Form



Oregon Water Resources Department
725 Summer Street NE, Suite A
Salem, Oregon 97301-1266
(503) 986-0900
www.wrd.state.or.us

RECEIVED

SEP 10 2021

NOTE TO APPLICANTS

OWRD

In order for your application to be processed by the Water Resources Department (WRD), this Land Use Information Form must be completed by a local government planning official in the jurisdiction(s) where your water right will be used and developed. The planning official may choose to complete the form while you wait, or return the receipt stub to you. Applications received by WRD without the Land Use Form or the receipt stub will be returned to you. Please be aware that your application will not be approved without land use approval.

This form is NOT required if:

- 1) Water is to be diverted, conveyed, and/or used only on federal lands; **OR**
- 2) The application is for a water right transfer, allocation of conserved water, exchange, permit amendment, or ground water registration modification, and **all** of the following apply:
 - a) The existing and proposed water use is located entirely within lands zoned for exclusive farm-use or within an irrigation district;
 - b) The application involves a change in place of use only;
 - c) The change does not involve the placement or modification of structures, including but not limited to water diversion, impoundment, distribution facilities, water wells and well houses; **and**
 - d) The application involves irrigation water uses only.

NOTE TO LOCAL GOVERNMENTS

The person presenting the attached Land Use Information Form is applying for or modifying a water right. The Water Resources Department (WRD) requires its applicants to obtain land-use information to be sure the water rights do not result in land uses that are incompatible with your comprehensive plan. Please complete the form or detach the receipt stub and return it to the applicant for inclusion in their water right application. You will receive notice once the applicant formally submits his or her request to the WRD. The notice will give more information about WRD's water rights process and provide additional comment opportunities. You will have 30 days from the date of the notice to complete the land-use form and return it to the WRD. If no land-use information is received from you within that 30-day period, the WRD may presume the land use associated with the proposed water right is compatible with your comprehensive plan. Your attention to this request for information is greatly appreciated by the Water Resources Department. If you have any questions concerning this form, please contact the WRD's Customer Service Group at 503-986-0801.

Land Use Information Form



Oregon Water Resources Department
 725 Summer Street NE, Suite A
 Salem, Oregon 97301-1266
 (503) 986-0900
 www.wrd.state.or.us

RECEIVED

SEP 10 2021

Applicant: Cristian Rodriguez
First Last

OWRD

Mailing Address: 10556 S Fork Little Butte Cr Rd

Eagle Point OR 97524 Daytime Phone: 541-826-3017
City State Zip

A. Land and Location

Please include the following information for all tax lots where water will be diverted (taken from its source), conveyed (transported), and/or used or developed. Applicants for municipal use, or irrigation uses within irrigation districts may substitute existing and proposed service-area boundaries for the tax-lot information requested below.

Township	Range	Section	¼ ¼	Tax Lot #	Plan Designation (e.g., Rural Residential/RR-5)	Water to be:			Proposed Land Use:
						Diverted	Conveyed	Used	
37S	3E	(18)	NW NE	2300	WR	<input checked="" type="checkbox"/> Diverted	<input checked="" type="checkbox"/> Conveyed	<input checked="" type="checkbox"/> Used	Crop production
						<input type="checkbox"/> Diverted	<input type="checkbox"/> Conveyed	<input type="checkbox"/> Used	
						<input type="checkbox"/> Diverted	<input type="checkbox"/> Conveyed	<input type="checkbox"/> Used	
						<input type="checkbox"/> Diverted	<input type="checkbox"/> Conveyed	<input type="checkbox"/> Used	

List all counties and cities where water is proposed to be diverted, conveyed, and/or used or developed:

Jackson County

B. Description of Proposed Use

Type of application to be filed with the Water Resources Department:

- Permit to Use or Store Water
 Water Right Transfer
 Permit Amendment or Ground Water Registration Modification
 Limited Water Use License
 Allocation of Conserved Water
 Exchange of Water

Source of water: Reservoir/Pond
 Ground Water
 Surface Water (name) Little Butte Creek

Estimated quantity of water needed: .16 cubic feet per second
 gallons per minute
 acre-feet

Intended use of water: Irrigation
 Commercial
 Industrial
 Domestic for _____ household(s)
 Municipal
 Quasi-Municipal
 Instream
 Other _____

Briefly describe:

Water will be used for watering pasture and crops. Applying for temporary drought transfer to add an additional point of diversion

Note to applicant: If the Land Use Information Form cannot be completed while you wait, please have a local government representative sign the receipt at the bottom of the next page and include it with the application filed with the Water Resources Department.

See bottom of Page 3. →

For Local Government Use Only

OWRD

The following section must be completed by a planning official from each county and city listed unless the project will be located entirely within the city limits. In that case, only the city planning agency must complete this form. This deals only with the local land-use plan. Do not include approval for activities such as building or grading permits.

Please check the appropriate box below and provide the requested information

- Land uses to be served by the proposed water uses (including proposed construction) are allowed outright or are not regulated by your comprehensive plan. Cite applicable ordinance section(s): _____
- Land uses to be served by the proposed water uses (including proposed construction) involve discretionary land-use approvals as listed in the table below. (Please attach documentation of applicable land-use approvals which have already been obtained. Record of Action/land-use decision and accompanying findings are sufficient.) **If approvals have been obtained but all appeal periods have not ended, check "Being pursued."**

Type of Land-Use Approval Needed (e.g., plan amendments, rezones, conditional-use permits, etc.)	Cite Most Significant, Applicable Plan Policies & Ordinance Section References	Land-Use Approval: - -	
Typ 1 Authorization 439-21-01967-70n	CSO 4.3-1	<input checked="" type="checkbox"/> Obtained <input type="checkbox"/> Denied	<input type="checkbox"/> Being Pursued <input type="checkbox"/> Not Being Pursued
		<input type="checkbox"/> Obtained <input type="checkbox"/> Denied	<input type="checkbox"/> Being Pursued <input type="checkbox"/> Not Being Pursued
		<input type="checkbox"/> Obtained <input type="checkbox"/> Denied	<input type="checkbox"/> Being Pursued <input type="checkbox"/> Not Being Pursued
		<input type="checkbox"/> Obtained <input type="checkbox"/> Denied	<input type="checkbox"/> Being Pursued <input type="checkbox"/> Not Being Pursued
		<input type="checkbox"/> Obtained <input type="checkbox"/> Denied	<input type="checkbox"/> Being Pursued <input type="checkbox"/> Not Being Pursued

Local governments are invited to express special land-use concerns or make recommendations to the Water Resources Department regarding this proposed use of water below, or on a separate sheet.

Name: Francisco M. Hernandez Title: Planner III
 Signature: Josie M. Roman Phone: 541-774-6903 Date: 08.31.2021
 Government Entity: Jackson County Development Services.

Note to local government representative: Please complete this form or sign the receipt below and return it to the applicant. If you sign the receipt, you will have 30 days from the Water Resources Department's notice date to return the completed Land Use Information Form or WRD may presume the land use associated with the proposed use of water is compatible with local comprehensive plans.

Receipt for Request for Land Use Information

Applicant name: _____
 City or County: _____ Staff contact: _____
 Signature: _____ Phone: _____ Date: _____