



RECEIVED

By Ann Reece @ Oregon Water Resources Dept at 7:53 am, Sep 22, 2021

September 15, 2021

Ann Reece
District Transfer Advisor
Oregon Water Resources Department
725 Summer St NE Ste A
Salem, OR 97301-1266

RE: Claim of Beneficial Use Transfer #T-13342

Dear Ann,

Central Oregon Irrigation District is submitting our claim of beneficial use for a permanent District transfer ("385").

Enclosed are the site reports and final proof maps for the transfer.

Please Note: The below properties have had the following changes:

1. 14-13-22 NWNW 00600: Ownership change
2. 15-12-12 SENW 00600: Map changes within tax lot
3. 15-12-13 SWSE 01403: Ownership change
4. 16-14-09 NWNW 00401: Ownership change
5. 17-13-22 NWNW 00300: Ownership change
6. 17-13-34 SWSE 00101: Map changes within tax lot

The District certifies that it has inspected the place of use and confirms the change in place of use has been completed consistent with the terms and conditions of the final order approving the transfer.

Craig Horrell

Managing Director, Central Oregon Irrigation District

Date:

9.15.2021



Oregon Water Resources Department
 725 Summer Street NE, Suite A
 Salem, Oregon 97301-1266
 (503) 986-0900
 www.wrd.state.or.us

**District Permanent
 Water Right Transfer**

Claim of Beneficial Use

RECEIVED

By Ann Reece @ Oregon Water Resources Dept at 7:53 am, Sep 22, 2021

I. APPLICANT INFORMATION

District: CENTRAL OREGON IRRIGATION DISTRICT

Contact Person: LESLIE CLARK

Phone: 541-548-6047

Mailing Address: 1055 SW LAKE COURT

City: REDMOND

State: OR Zip: 97756

E-Mail address:

lesliec@coid.org

Transfer Number: T - 13342

2. WATER RIGHT(S)

Pursuant to OAR Chapter 690, Division 385, the district is submitting to the Water Resources Department this claim of beneficial use, with the appropriate fee, for the following water right(s):

NOTE: Fees do not apply if the priority date is prior to July 9, 1987.

PERMIT NUMBER	CERTIFICATE NUMBER	DECREE (name, volume, and page)	PRIMARY (P) OR SUPP (S)
-	94956		<input checked="" type="checkbox"/> P <input type="checkbox"/> S
-	76714		<input type="checkbox"/> P <input checked="" type="checkbox"/> S
-			<input type="checkbox"/> P <input type="checkbox"/> S
-			<input type="checkbox"/> P <input type="checkbox"/> S

3. AUTHORIZED POINT(S) OF DIVERSION (POD) / APPROPRIATION (POA)

The authorized point(s) of diversion / appropriation for the water right modified by the transfer are as follows:

PERMIT NUMBER	DECREE or CERTIFICATE	POD / POA #	SOURCE	LOCATION – MEASURED DISTANCES
-	94956	1	DESCH	SW ¼ NE ¼ SEC. 13, T. 18 S., R. 11 E., W.M.; 1520' S. & 1535' W. FROM THE NE CORNER OF SEC. 13
-	94956	11	DESCH	SE ¼ NE ¼ SEC. 29, T. 17 S., R. 12 E., W.M.; 850' N. AND 630' W. FROM THE E ¼ CORNER OF SEC. 29
-	76714		C.P.	NE ¼ NE ¼ SECTION 17, T 21 S, R 8 E, W.M.

FINAL PROOF T-13342

Prim/Decree	Cert/Perm	TRANSFER NBR	POD USE	TWP	RNG	SEC	QO	LOT	ACRES	USER NAME	OWNER CHANGE
94956	76714	T-2019-020	#11 IRRIG	14	13	22	NWNNW	00600	0.380	Ptau, Dawn/Whitcomb, Charles	X
94956	76714	T-2019-018	#11 IRRIG	14	13	22	NESW	00200	2.480	Schroeder, Laurie/Kendall	
94956	76714	T-2019-015	#11 IRRIG	15	12	12	SENVV	00600	0.500	Springer, Todd/Andrea	
94956	76714	T-2019-012	#11 IRRIG	15	12	13	SWSE	01403	1.500	Durham, Ronald/Elena	X
94956	76714	T-2019-022	#1 IRRIG	15	14	13	NWNNW	00200	3.000	Veelle, Jacqueline	
94956	76714	T-2019-013	#1 IRRIG	15	14	25	NESW	00300	0.900	Gaynor, Alec/Yvette	
94956	76714	T-2019-013	#1 IRRIG	15	14	25	NWWSW	00300	0.100	Gaynor, Alec/Yvette	
94956	76714	T-2019-019	#1 IRRIG	15	15	05	NWWSW	00200	0.930	Goodman, Gary/Sally	
94956	76714	T-2019-019	#1 IRRIG	15	15	05	SWSW	00200	3.400	Goodman, Gary/Sally	
94956	76714	T-2019-027	#11 IRRIG	16	12	12	NENE	00109	0.200	Uhrich, Todd/Heather	
94956	76714	T-2019-025	#1 IRRIG	16	14	09	NWNNW	00401	0.500	Farrington, Derek	X
94956	76714	T-2019-030	#1 IRRIG	17	12	13	SESW	00200	0.500	Umberger, Michael	
94956	76714	T-2019-032	#1 IRRIG	17	12	14	SESW	00800	1.720	Lynch, James J. & Stacey L.	
94956	76714	T-2019-028	#1 IRRIG	17	13	22	NWNNW	00300	0.800	Smallenberg, Stephen	X
94956	76714	T-2019-021	#1 IRRIG	17	13	30	SWSW	01000	0.120	Davis, Richard/Debra	
94956	76714	T-2019-029	#1 IRRIG	17	13	32	SWNNW	00700	2.880	Freeman, Monica/Olson, Michael James	
94956	76714	T-2019-026	#1 IRRIG	17	13	34	SWSE	00101	0.190	Fields, Terri	
94956	76714	T-2019-024	#1 IRRIG	17	14	27	NESE	00100	0.080	Bloom, Timothy E.	
94956	76714	T-2019-014	#1 IRRIG	18	13	12	SENVV	00501	3.020	Taft, George/Nugaris, Patricia	

RECEIVED

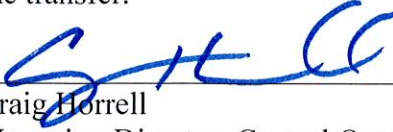
By Ann Reece @ Oregon Water Resources Dept at 7:53 am, Sep 22, 2021

RECEIVED

By Ann Reece @ Oregon Water Resources Dept at 7:54 am, Sep 22, 2021

6. SIGNATURES

The district certifies that it has inspected the place of use listed in Table I, and confirms the change in place of use has been completed consistent with the terms and conditions of the final order approving the transfer.



Craig Horrell
Managing Director, Central Oregon Irrigation District

9.15.2021

Date

RECEIVED

By Ann Reece @ Oregon Water Resources Dept at 7:54 am, Sep 22, 2021

PERMANENT TRANSFER – FINAL PROOF

Pfau, Dawn | Whitcomb, Charles

OWRD #: T-13342
Petition #: P-2019-003

Property Owner: ~~Freeborn, Mary~~ Patron #: ~~3002~~ *5543*

Property Address: 1060 NE Smith Rock Way, Terrebonne

USE	BEAT	HG	TWP	RNG	SEC	QQ	TAX LOT	ACRES
IRRIG	PB4	H-6-4	14	13	22	NWNW	600	0.380
IRRIG								

TYPE OF CROP: *pasture*
METHOD OF IRRIGATION: *Flood*

1st Review Date: *6/9/20* Initials: *AC* Used Acres: *0.38* Dry Acres: *0*

Photos taken with Collector: Yes No Collector Polygons: Yes No

Notes: *GPS, good pasture grass, horses grazing*

Post Card Sent: *6/9/20* Complete Partial Dry

2nd Review:

Site appointment scheduled w/patron Date: _____ Informed of \$150 if not complete 3rd visit. Initials: _____ Used Acres: _____ Dry Acres: _____

Notes: _____

3rd Review:

Site appointment scheduled w/patron Date: _____
Initials: _____ Used Acres: _____ Dry Acres: _____

Notes: _____

If not complete invoice \$150 fee: _____

4th Review Date:

Site appointment scheduled w/patron Date: _____
Initials: _____ Used Acres: _____ Dry Acres: _____

Notes: _____

Invoice \$150.00 fee: _____

DESCHUTES COUNTY SEC.22 T14S R13E

SCALE - 1" = 400'

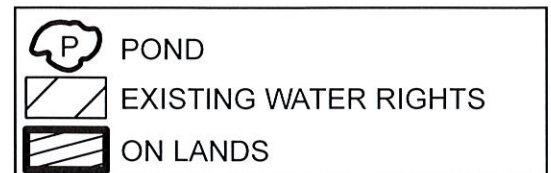
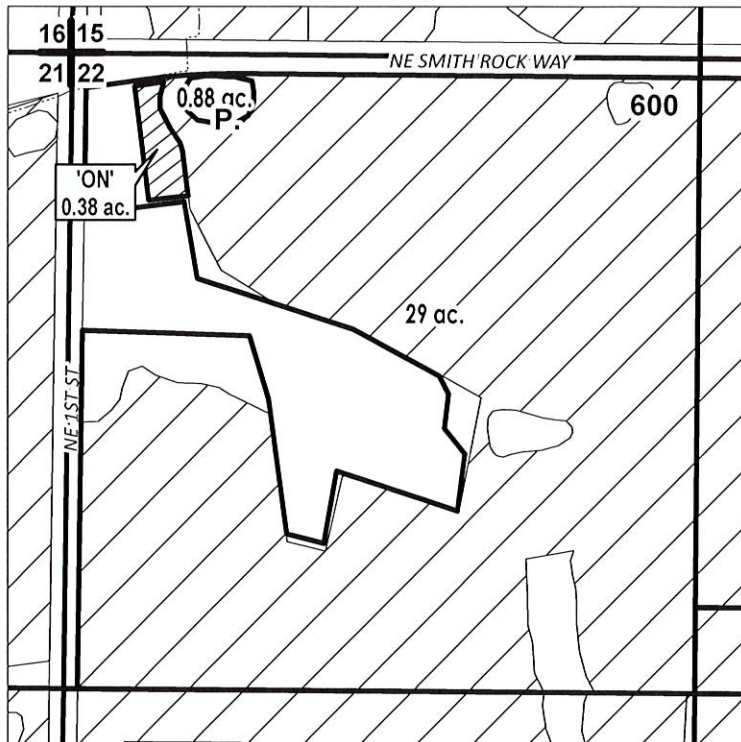
RECEIVED

By Ann Reece @ Oregon Water Resources Dept at 7:54 am, Sep 22, 2021



NW 1/4 OF THE NW 1/4

OWRD #: T-13342



FINAL PROOF MAP

NAME: PFAU, DAWN & WHITCOMB, CHARLES

TAXLOT #: 600

0.38 ACRES

Date: 9/10/2021

RECEIVED

By Ann Reece @ Oregon Water Resources Dept at 7:54 am, Sep 22, 2021

PERMANENT TRANSFER – FINAL PROOF

OWRD #: T-13342
Petition #: P-2019-003

Property Owner: Schroeder, Laurie/Kendall Patron #: 5090

Property Address: 7020 NE Juniper Ridge Road, Redmond

USE	BEAT	HG	TWP	RNG	SEC	QQ	TAX LOT	ACRES
IRRIG	PB3	G-2-7	14	13	22	NESW	200	2.480
IRRIG								

TYPE OF CROP: pasture / grass / lawn
METHOD OF IRRIGATION: sprinkle

1st Review Date: 6/12/20 Initials: AC Used Acres: 2.48 Dry Acres: 0

Photos taken with Collector: Yes No Collector Polygons: Yes No

Notes: GPSed looks great! Full use. Just mowed

Post Card Sent: 6/15/20 Complete Partial Dry

2nd Review:

Site appointment scheduled w/patron Date: _____ Informed of \$150 if not complete 3rd visit. Initials: _____ Used Acres: _____ Dry Acres: _____

Notes: _____

3rd Review:

Site appointment scheduled w/patron Date: _____
Initials: _____ Used Acres: _____ Dry Acres: _____

Notes: _____

If not complete invoice \$150 fee: _____

4th Review Date:

Site appointment scheduled w/patron Date: _____
Initials: _____ Used Acres: _____ Dry Acres: _____

Notes: _____

Invoice \$150.00 fee: _____

DESCHUTES COUNTY SEC.22 T14S R13E

SCALE - 1" = 400'

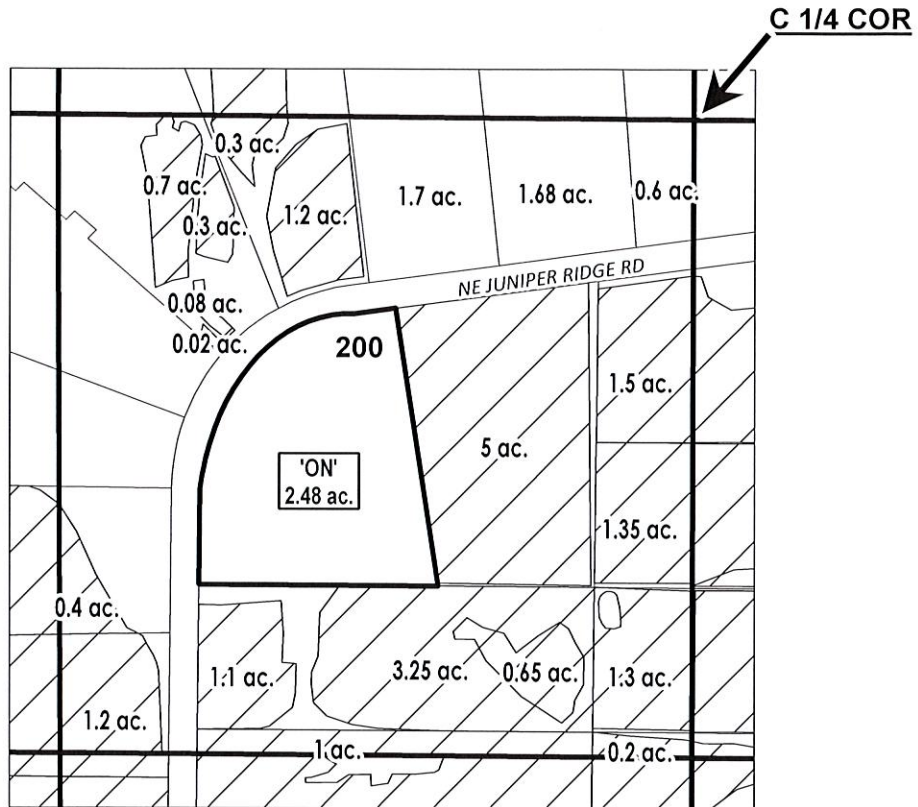
RECEIVED

By Ann Reece @ Oregon Water Resources Dept at 7:54 am, Sep 22, 2021



NE 1/4 OF THE SW 1/4

OWRD #: T-13342



# ac.	PARCELS W/ WATER RIGHTS
	EXISTING WATER RIGHTS
# ac.	'ON' LAND PARCELS



FINAL PROOF MAP

NAME: Schroeder, Laurie/Kendall

TAXLOT #: 200

2.48 ACRES

Date: 5/24/2021

Quarantine
7/20/20 - Left message

PERMANENT TRANSFER - FINAL PROOF

RECEIVED

By Ann Reece @ Oregon Water Resources Dept at 7:55 am, Sep 22, 2021

OWRD #: T-13342
Petition #: P-2019-003

Property Owner: Springer, Todd/Andrea Patron #: 1762
Property Address: NW Kingwood Ave, Redmond

USE	BEAT	HG	TWP	RNG	SEC	QQ	TAX LOT	ACRES
IRRIG	PB2	B-11-7-1	15	12	12	SENW	600	0.500
IRRIG								

TYPE OF CROP: pasture
METHOD OF IRRIGATION: sprinkler

1st Review Date: 7/23/20 Initials: AC Used Acres: 0.5 Dry Acres: 0
Photos taken with Collector: Yes No Collector Polygons: Yes No
Notes: GPSed - Definite map changes
- Areas well established

Post Card Sent: 7/23/20 Complete Partial Dry

2nd Review:
Site appointment scheduled w/patron Date: _____ Informed of \$150 if not complete 3rd visit.
Initials: _____ Used Acres: _____ Dry Acres: _____
Notes: _____

3rd Review:
Site appointment scheduled w/patron Date: _____
Initials: _____ Used Acres: _____ Dry Acres: _____
Notes: _____

If not complete invoice \$150 fee: _____

4th Review Date:
Site appointment scheduled w/patron Date: _____
Initials: _____ Used Acres: _____ Dry Acres: _____
Notes: _____

Invoice \$150.00 fee: _____

DESCHUTES COUNTY SEC.12 T15S R12E

SCALE - 1" = 400'

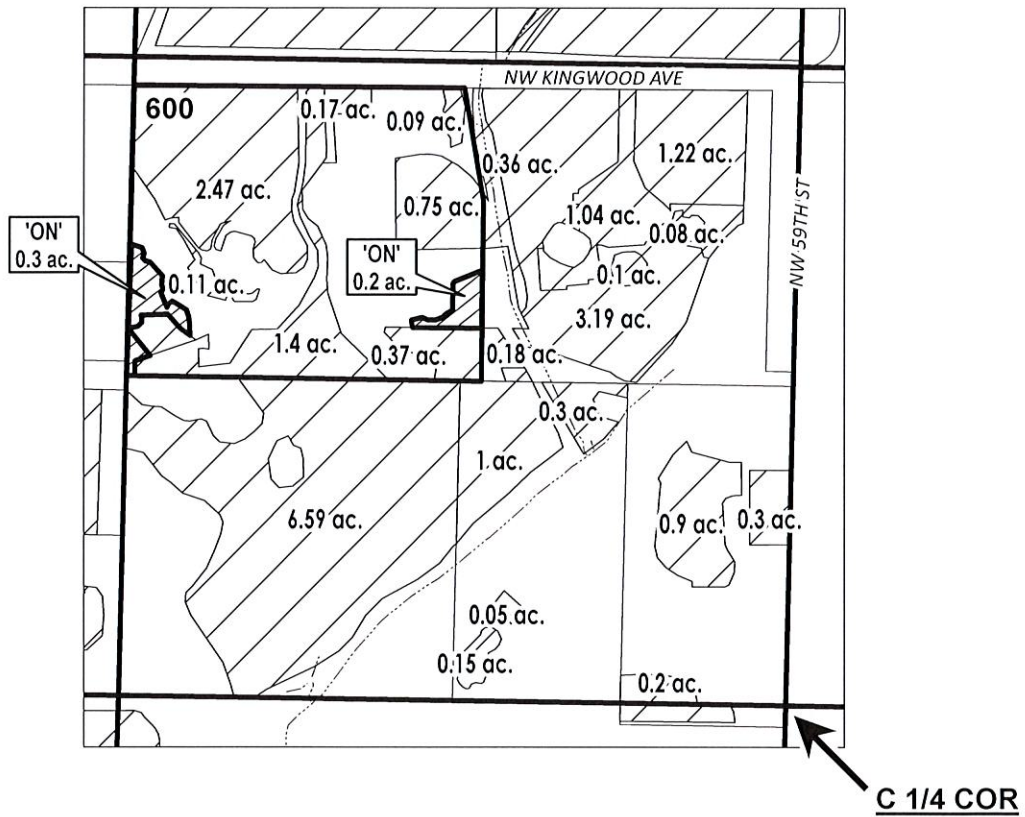
RECEIVED

By Ann Reece @ Oregon Water Resources Dept at 7:55 am, Sep 22, 2021



SE 1/4 OF THE NW 1/4

OWRD #: T-13342



	EXISTING WATER RIGHTS
	ON LANDS



FINAL PROOF MAP

NAME: Springer, Todd/Andrea

TAXLOT #: 600

0.5 ACRES

Date: 5/24/2021

RECEIVED

By Ann Reece @ Oregon Water Resources Dept at 7:55 am, Sep 22, 2021

PERMANENT TRANSFER – FINAL PROOF

OWRD #: T-13342
Petition #: P-2019-003

Property Owner: Durham, Ronald/Elena 5567
~~Guthrie, Bryan/Emmerentia~~ Patron #: ~~4407~~

Property Address: 5665 SW Obsidian Ave, Redmond

USE	BEAT	HG	TWP	RNG	SEC	QQ	TAX LOT	ACRES
IRRIG	PB2	B-15-2	15	12	13	SWSE	1403	1.500
IRRIG								

TYPE OF CROP: pasture
METHOD OF IRRIGATION: K-Line

1st Review Date: 6/12/20 Initials: AE Used Acres: 1.5 Dry Acres: 0
Photos taken with Collector: Yes No Collector Polygons: Yes No
Notes: GPSed - actively irrigating. Knee high in most places
Slight changes

Post Card Sent: 6/15/20 Complete Partial Dry

2nd Review:

Site appointment scheduled w/patron Date: _____ Informed of \$150 if not complete 3rd visit.
Initials: _____ Used Acres: _____ Dry Acres: _____
Notes: _____

3rd Review:

Site appointment scheduled w/patron Date: _____
Initials: _____ Used Acres: _____ Dry Acres: _____
Notes: _____

If not complete invoice \$150 fee: _____

4th Review Date:

Site appointment scheduled w/patron Date: _____
Initials: _____ Used Acres: _____ Dry Acres: _____
Notes: _____

Invoice \$150.00 fee: _____

DESCHUTES COUNTY SEC.13 T15S R12E

SCALE - 1" = 400'

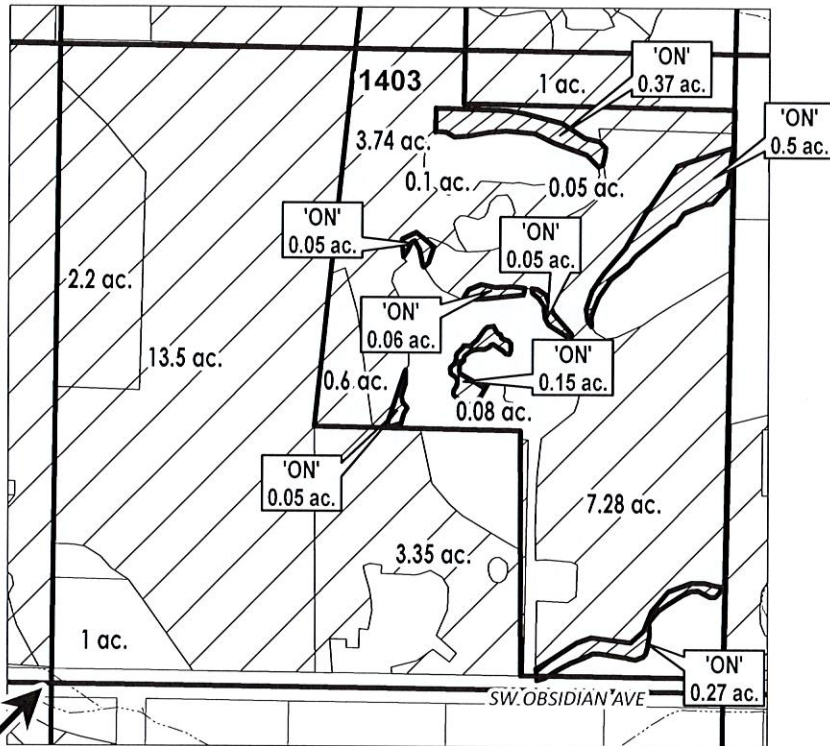
RECEIVED

By Ann Reece @ Oregon Water Resources Dept at 7:55 am, Sep 22, 2021



SW 1/4 OF THE SE 1/4

OWRD #: T-13342



S 1/4 COR

# ac.	PARCELS W/ WATER RIGHTS
	EXISTING WATER RIGHTS
	ON LANDS



FINAL PROOF MAP

NAME: DURHAM, RONALD/ ELENA

TAXLOT #: 1403

1.5 ACRES

Date: 9/10/2021

PERMANENT TRANSFER – FINAL PROOF

OWRD #: T-13342
Petition #: P-2019-003

Property Owner: Veelle, Jacqueline Patron #: 4015
Property Address: 3063 SW Minson Rd, Powell Butte

USE	BEAT	HG	TWP	RNG	SEC	QQ	TAX LOT	ACRES
IRRIG	CO4	P-6	15	14	13	NWNW	200	3.000
IRRIG								

TYPE OF CROP: pasture
METHOD OF IRRIGATION: Flood

1st Review Date: 7/7/20 Initials: AC Used Acres: 3.0 Dry Acres: 0
Photos taken with Collector: Yes No Collector Polygons: Yes No
Notes: Grp Set - Well established, Full use

Edit

Post Card Sent: 7/7/20 Complete Partial Dry

2nd Review:
Site appointment scheduled w/patron Date: _____ Informed of \$150 if not complete 3rd visit.
Initials: _____ Used Acres: _____ Dry Acres: _____
Notes: _____

3rd Review:
Site appointment scheduled w/patron Date: _____
Initials: _____ Used Acres: _____ Dry Acres: _____
Notes: _____

If not complete invoice \$150 fee: _____

4th Review Date:
Site appointment scheduled w/patron Date: _____
Initials: _____ Used Acres: _____ Dry Acres: _____
Notes: _____

Invoice \$150.00 fee: _____

CROOK COUNTY SEC.13 T15S R14E

SCALE - 1" = 400'

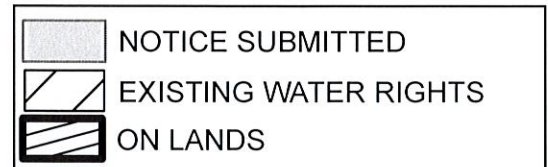
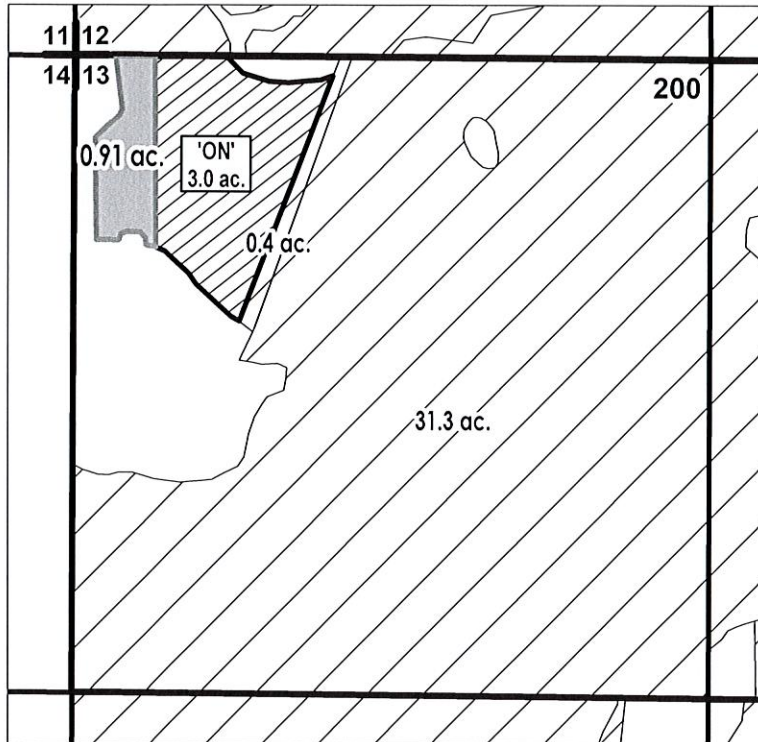


NW 1/4 OF THE NW 1/4

RECEIVED

By Ann Reece @ Oregon Water Resources Dept at 7:55 am, Sep 22, 2021

OWRD #: T-13342



FINAL PROOF MAP

NAME: Veelle, Jacqueline

TAXLOT #: 200

3.0 ACRES

Date: 5/24/2021

RECEIVED

By Ann Reece @ Oregon Water Resources Dept at 7:56 am, Sep 22, 2021

PERMANENT TRANSFER – FINAL PROOF

OWRD #: T-13342
Petition #: P-2019-003

Property Owner: Gaynor, Alec/Yvette Patron #: 4247

Property Address: 6902 SW Copley Rd, Powell Butte

USE	BEAT	HG	TWP	RNG	SEC	QQ	TAX LOT	ACRES
IRRIG	CO4	COC-50-2	15	14	25	NESW	300	0.900
IRRIG	CO4	COC-50-2	15	14	25	NWSW	300	0.100

TYPE OF CROP: pasture
METHOD OF IRRIGATION: pivot

1st Review Date: 7/7/20 Initials: AC Used Acres: 1.0 Dry Acres: 0

Photos taken with Collector: Yes No Collector Polygons: Yes No

Notes: GPSed - cows grazing. well established

Post Card Sent: 7/7/20 Complete Partial Dry

2nd Review:

Site appointment scheduled w/patron Date: _____ Informed of \$150 if not complete 3rd visit. Initials: _____ Used Acres: _____ Dry Acres: _____

Notes: _____

3rd Review:

Site appointment scheduled w/patron Date: _____
Initials: _____ Used Acres: _____ Dry Acres: _____

Notes: _____

If not complete invoice \$150 fee: _____

4th Review Date:

Site appointment scheduled w/patron Date: _____
Initials: _____ Used Acres: _____ Dry Acres: _____

Notes: _____

Invoice \$150.00 fee: _____

CROOK COUNTY SEC.25 T15S R14E

SCALE - 1" = 400'

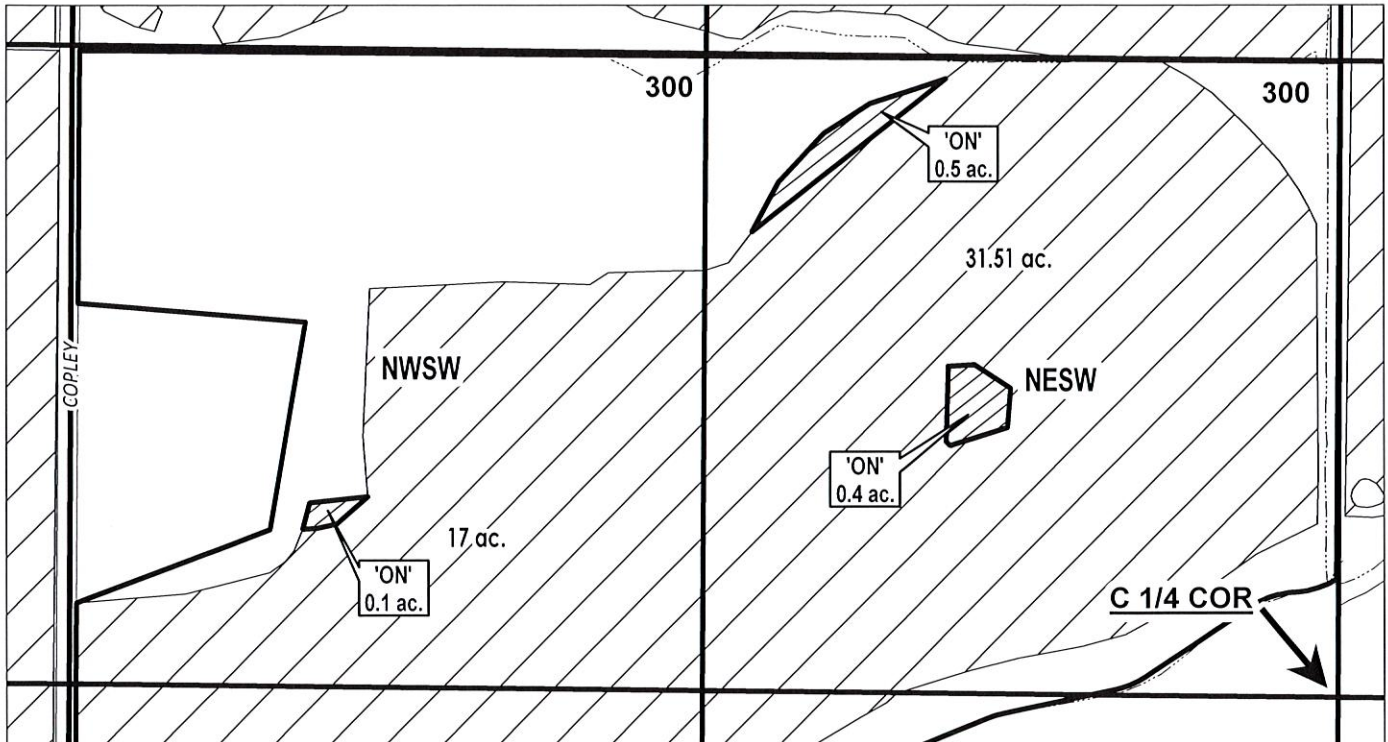
RECEIVED



By Ann Reece @ Oregon Water Resources Dept at 7:56 am, Sep 22, 2021



NW 1/4 OF THE SW 1/4; NE 1/4 OF THE SW 1/4

OWRD #: T-13342



	EXISTING WATER RIGHTS
	ON LANDS



FINAL PROOF MAP

NAME: Gaynor, Alec/Yvette

TAXLOT #: 300

1.0 ACRES

Date: 5/24/2021

RECEIVED

By Ann Reece @ Oregon Water Resources Dept at 7:56 am, Sep 22, 2021

PERMANENT TRANSFER – FINAL PROOF

OWRD #: T-13342
Petition #: P-2019-003

Property Owner: Goodman, Gary/Sally Patron #: 255800
Property Address: 1164 SW Parrish Ln, Powell Butte

USE	BEAT	HG	TWP	RNG	SEC	QQ	TAX LOT	ACRES
IRRIG	CO4	COC-75-0-2	15	15	5	NWSW	200	0.930
IRRIG	CO4	COC-75-0-2	15	15	5	SWSW	200	3.400

TYPE OF CROP: hay
METHOD OF IRRIGATION: wheel-line

1st Review Date: 7/9/20 Initials: AC Used Acres: 1.33 Dry Acres: 0
Photos taken with Collector: Yes No Collector Polygons: Yes No
Notes: GPSed - Green to fence line

Post Card Sent: 7/9/20 Complete Partial Dry

2nd Review:

Site appointment scheduled w/patron Date: _____ Informed of \$150 if not complete 3rd visit.
Initials: _____ Used Acres: _____ Dry Acres: _____
Notes: _____

3rd Review:

Site appointment scheduled w/patron Date: _____
Initials: _____ Used Acres: _____ Dry Acres: _____
Notes: _____

If not complete invoice \$150 fee: _____

4th Review Date:

Site appointment scheduled w/patron Date: _____
Initials: _____ Used Acres: _____ Dry Acres: _____
Notes: _____

Invoice \$150.00 fee: _____

CROOK COUNTY SEC.05 T15S R15E

RECEIVED

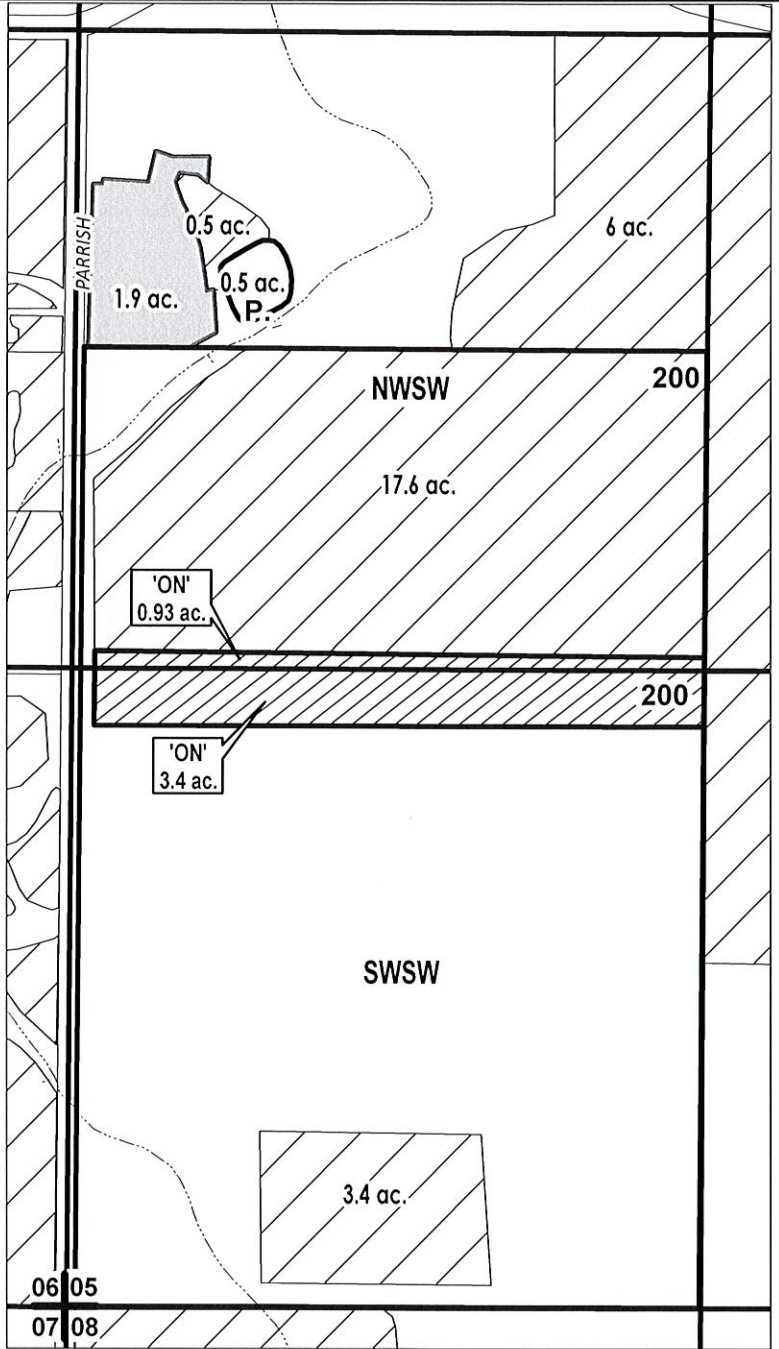
By Ann Reece @ Oregon Water Resources Dept at 7:56 am, Sep 22, 2021

SCALE - 1" = 400'



NW 1/4 OF THE SW 1/4; SW 1/4 OF THE SW 1/4

OWRD #: T-13342



- NOTICE SUBMITTED
- POND
- EXISTING WATER RIGHTS
- ON LANDS

FINAL PROOF MAP

NAME: Goodman, Gary/Sally

TAXLOT #: 200

4.33 ACRES



Date: 5/24/2021

RECEIVED

By Ann Reece @ Oregon Water Resources Dept at 7:56 am, Sep 22, 2021

PERMANENT TRANSFER – FINAL PROOF

OWRD #: T-13342
Petition #: P-2019-003

Property Owner: Uhrich, Todd/Heather Patron #: 4376

Property Address: 4810 SW Quarry Ave, Redmond

USE	BEAT	HG	TWP	RNG	SEC	QQ	TAX LOT	ACRES
IRRIG	PB1	A-16-12-#2	16	12	12	NENE	109	0.200
IRRIG								

TYPE OF CROP: grass

METHOD OF IRRIGATION: sprinklers

1st Review Date: 6/16/20 Initials: AC Used Acres: 0.2 Dry Acres:

Photos taken with Collector: Yes No Collector Polygons: Yes No

Notes: GPS set. looked great. Fully irrigated

Post Card Sent: 6/21/20 Complete Partial Dry

2nd Review:

Site appointment scheduled w/patron Date: _____ Informed of \$150 if not complete 3rd visit. Initials: _____ Used Acres: _____ Dry Acres: _____

Notes: _____

3rd Review:

Site appointment scheduled w/patron Date: _____

Initials: _____ Used Acres: _____ Dry Acres: _____

Notes: _____

If not complete invoice \$150 fee: _____

4th Review Date:

Site appointment scheduled w/patron Date: _____

Initials: _____ Used Acres: _____ Dry Acres: _____

Notes: _____

Invoice \$150.00 fee: _____

DESCHUTES COUNTY SEC.12 T16S R12E

SCALE - 1" = 400'

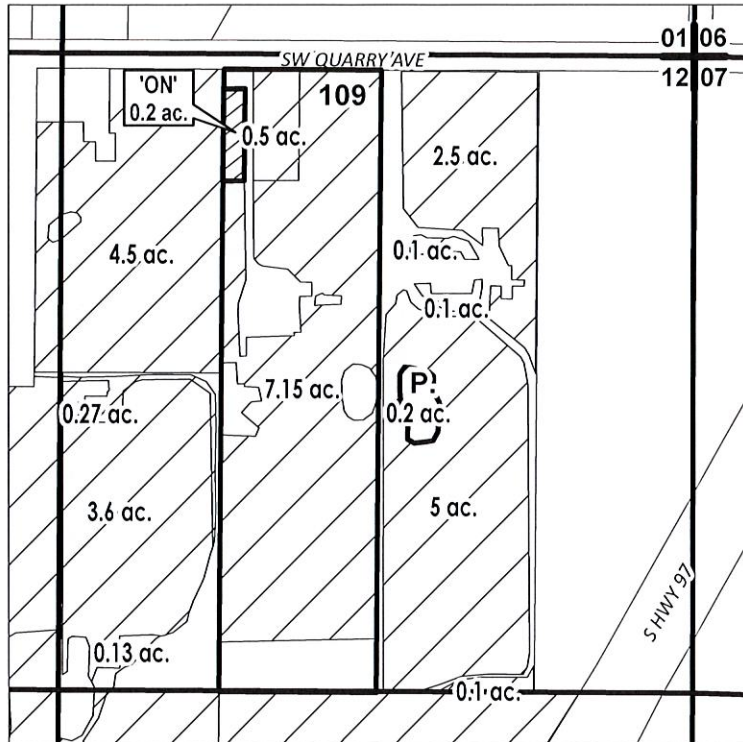
RECEIVED

By Ann Reece @ Oregon Water Resources Dept at 7:56 am, Sep 22, 2021



NE 1/4 OF THE NE 1/4

OWRD #: T-13342



	POND
	EXISTING WATER RIGHTS
	ON LANDS



FINAL PROOF MAP

NAME: Uhrich, Todd/Heather

TAXLOT #: 109

0.2 ACRES

Date: 5/24/2021

PERMANENT TRANSFER – FINAL PROOF

OWRD #: T-13342
Petition #: P-2019-003

Property Owner: Farrington, Derek/~~Angel~~ Patron #: 2680

Property Address: 11200 SW Powell Butte Hwy, Powell Butte

USE	BEAT	HG	TWP	RNG	SEC	QQ	TAX LOT	ACRES
IRRIG	CO3	K-7-1-1	16	14	9	NWNW	401	0.500
IRRIG								

TYPE OF CROP: Asparagus
METHOD OF IRRIGATION: Flood

1st Review Date: 7/7/20 Initials: AC Used Acres: 0.5 Dry Acres: 0

Photos taken with Collector: Yes No Collector Polygons: Yes No

Notes: GPSed - well established - Full use

Post Card Sent: 7/7/20 Complete Partial Dry

2nd Review:

Site appointment scheduled w/patron Date: _____ Informed of \$150 if not complete 3rd visit.
Initials: _____ Used Acres: _____ Dry Acres: _____

Notes: _____

3rd Review:

Site appointment scheduled w/patron Date: _____
Initials: _____ Used Acres: _____ Dry Acres: _____

Notes: _____

If not complete invoice \$150 fee: _____

4th Review Date:

Site appointment scheduled w/patron Date: _____
Initials: _____ Used Acres: _____ Dry Acres: _____

Notes: _____

Invoice \$150.00 fee: _____

CROOK COUNTY SEC.09 T16S R14E

SCALE - 1" = 400'


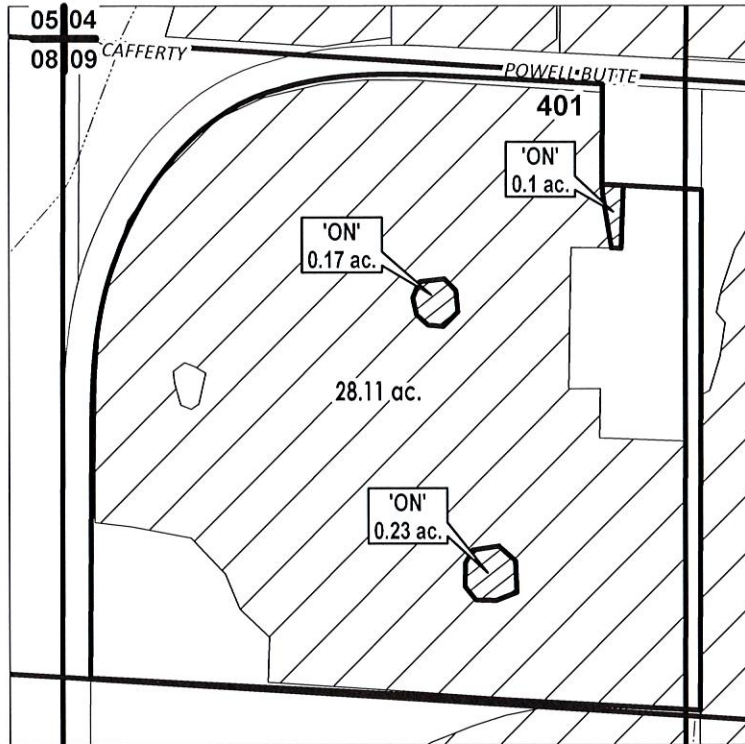
RECEIVED

By Ann Reece @ Oregon Water Resources Dept at 7:57 am, Sep 22, 2021



NW 1/4 OF THE NW 1/4

OWRD #: T-13342



FINAL PROOF MAP

NAME: Farrington, Derek/Angel

TAXLOT #: 401

0.5 ACRES

Date: 5/24/2021

PERMANENT TRANSFER – FINAL PROOF

OWRD #: T-13342
Petition #: P-2019-003

Property Owner: Umbarger, Michael Patron #: 731390

Property Address: 21690 Butler Market Rd, Bend

USE	BEAT	HG	TWP	RNG	SEC	QQ	TAX LOT	ACRES
IRRIG	CO1	A-24-10-10	17	12	13	SESW	200	0.500
IRRIG								

TYPE OF CROP: pasture mix
METHOD OF IRRIGATION: wheel-line

1st Review Date: 6/29/20 Initials: AC Used Acres: 0.5 Dry Acres: 0
Photos taken with Collector: Yes No Collector Polygons: Yes No
Notes: GPSed - knee high everywhere

Post Card Sent: 7/1/20 Complete Partial Dry

2nd Review:
Site appointment scheduled w/patron Date: _____ Informed of \$150 if not complete 3rd visit.
Initials: _____ Used Acres: _____ Dry Acres: _____
Notes: _____

3rd Review:
Site appointment scheduled w/patron Date: _____
Initials: _____ Used Acres: _____ Dry Acres: _____
Notes: _____

If not complete invoice \$150 fee: _____

4th Review Date:
Site appointment scheduled w/patron Date: _____
Initials: _____ Used Acres: _____ Dry Acres: _____
Notes: _____

Invoice \$150.00 fee: _____

DESCHUTES COUNTY SEC.13 T17S R12E

SCALE - 1" = 400'

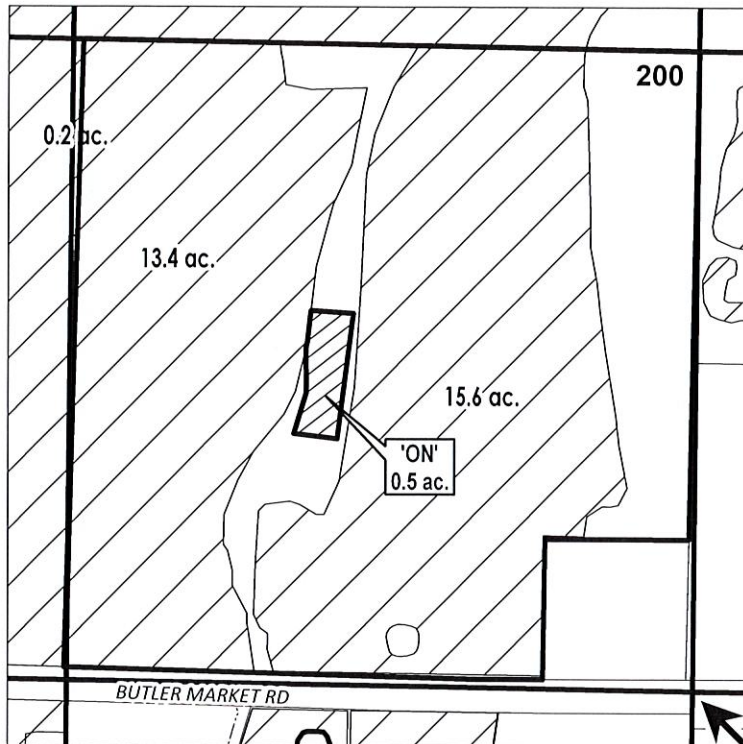
RECEIVED

By Ann Reece @ Oregon Water Resources Dept at 7:57 am, Sep 22, 2021




SE 1/4 OF THE SW 1/4

OWRD #: T-13342



S 1/4 COR

	EXISTING WATER RIGHTS
	ON LANDS



FINAL PROOF MAP

NAME: Umbarger, Michael

TAXLOT #: 200

0.5 ACRES

Date: 5/24/2021

PERMANENT TRANSFER – FINAL PROOF

OWRD #: T-13342
Petition #: P-2019-003

Property Owner: Lynch, James J. & Stacey L. Patron #: 4849

Property Address: 63210 Deschutes Market Rd, Bend

USE	BEAT	HG	TWP	RNG	SEC	QQ	TAX LOT	ACRES
IRRIG	CO1	A-54-2	17	12	14	SESW	800	1.720
IRRIG								

TYPE OF CROP: grass/pasture

METHOD OF IRRIGATION: sprinklers

1st Review Date: 6/29/20 Initials: AC Used Acres: 1.72 Dry Acres:

Photos taken with Collector: Yes No Collector Polygons: Yes No

Notes: GPSed - landscaping looks good
- pasture a little weedy on edges

Post Card Sent: 7/1/20 Complete Partial Dry

2nd Review:

Site appointment scheduled w/patron Date: _____ Informed of \$150 if not complete 3rd visit. Initials: _____ Used Acres: _____ Dry Acres: _____

Notes: _____

3rd Review:

Site appointment scheduled w/patron Date: _____ Initials: _____ Used Acres: _____ Dry Acres: _____

Notes: _____

If not complete invoice \$150 fee: _____

4th Review Date:

Site appointment scheduled w/patron Date: _____ Initials: _____ Used Acres: _____ Dry Acres: _____

Notes: _____

Invoice \$150.00 fee: _____

DESCHUTES COUNTY SEC.14 T17S R12E

SCALE - 1" = 400'

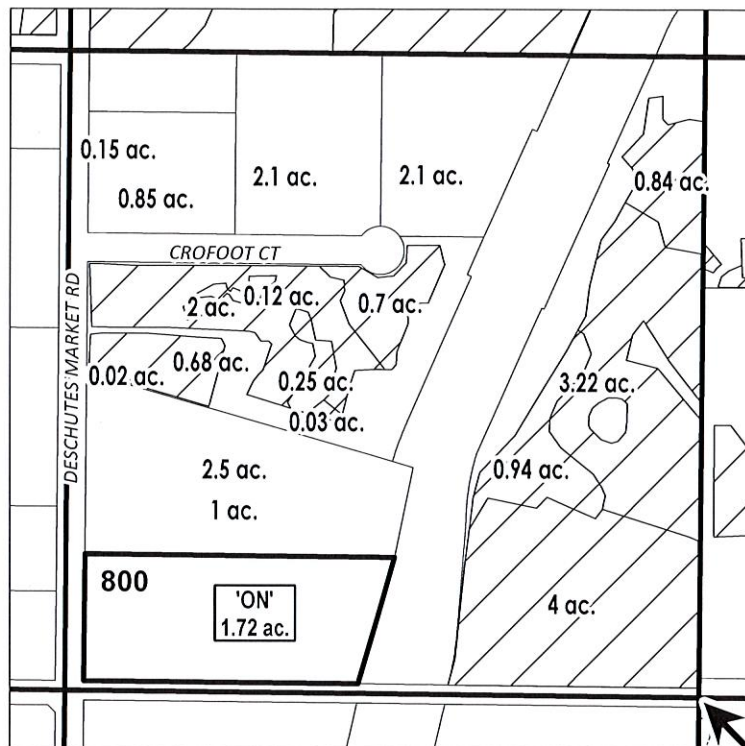
RECEIVED

By Ann Reece @ Oregon Water Resources Dept at 7:57 am, Sep 22, 2021



SE 1/4 OF THE SW 1/4

OWRD #: T-13342



S 1/4 COR

# ac.	PARCELS W/ WATER RIGHTS
	EXISTING WATER RIGHTS
# ac.	'ON' LAND PARCELS



FINAL PROOF MAP

NAME: Lynch, James J. & Stacey L.

TAXLOT #: 800

1.72 ACRES

Date: 5/24/2021

PERMANENT TRANSFER – FINAL PROOF

OWRD #: T-13342
Petition #: P-2019-003

Property Owner: Smallenberg, Stephen 5728
~~Ross, David~~ Patron #: ~~5271~~

Property Address: 63130 Stenkamp Rd, Bend

USE	BEAT	HG	TWP	RNG	SEC	QQ	TAX LOT	ACRES
IRRIG	CO2	C-17	17	13	22	NWNW	300	0.800
IRRIG								

TYPE OF CROP: hay
METHOD OF IRRIGATION: K-Line

1st Review Date: 6/30/20 Initials: AE Used Acres: 0.8 Dry Acres: 0

Photos taken with Collector: Yes No Collector Polygons: Yes No

Notes: Grass - knee to thigh high, ready to cut

Post Card Sent: 7/1/20 Complete Partial Dry

2nd Review:

Site appointment scheduled w/patron Date: _____ Informed of \$150 if not complete 3rd visit.
Initials: _____ Used Acres: _____ Dry Acres: _____

Notes: _____

3rd Review:

Site appointment scheduled w/patron Date: _____
Initials: _____ Used Acres: _____ Dry Acres: _____

Notes: _____

If not complete invoice \$150 fee: _____

4th Review Date:

Site appointment scheduled w/patron Date: _____
Initials: _____ Used Acres: _____ Dry Acres: _____

Notes: _____

Invoice \$150.00 fee: _____

DESCHUTES COUNTY SEC.22 T17S R13E

SCALE - 1" = 400'

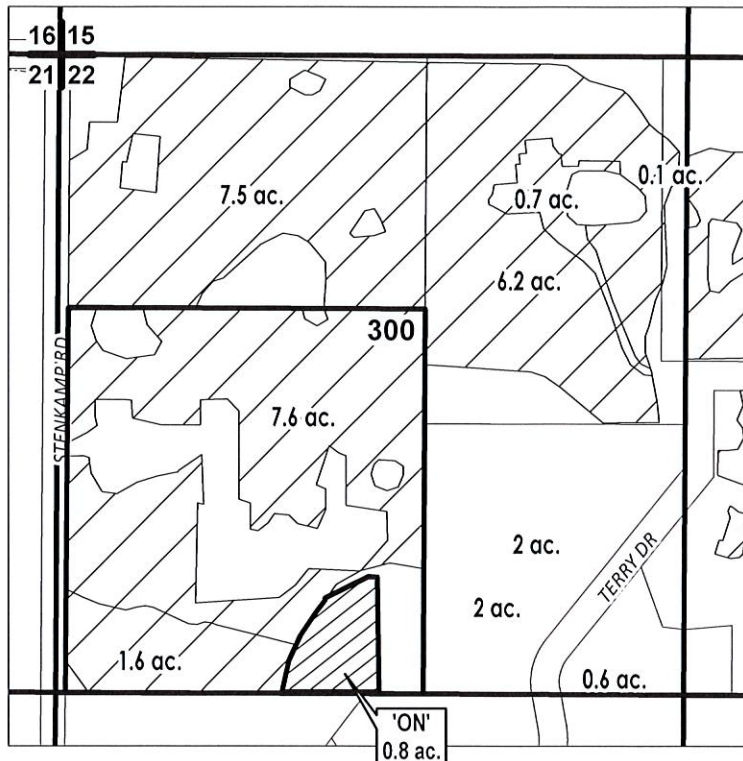
RECEIVED

By Ann Reece @ Oregon Water Resources Dept at 7:58 am, Sep 22, 2021




NW 1/4 OF THE NW 1/4

OWRD #: T-13342



# ac.	PARCELS W/ WATER RIGHTS
	EXISTING WATER RIGHTS
	ON LANDS



FINAL PROOF MAP

NAME: SMALLENBERG, STEPHEN

TAXLOT #: 300

0.8 ACRES

Date: 9/10/2021

RECEIVED

By Ann Reece @ Oregon Water Resources Dept at 7:58 am, Sep 22, 2021

PERMANENT TRANSFER – FINAL PROOF

OWRD #: T-13342
Petition #: P-2019-003

Property Owner: Davis, Richard/Debra Patron #: 160570
Property Address: 62440 Erickson Rd, Bend

USE	BEAT	HG	TWP	RNG	SEC	QQ	TAX LOT	ACRES
IRRIG	CO2	B-14-4	17	13	30	SWSW	1000	0.120
IRRIG								

TYPE OF CROP: Hay / lawn
METHOD OF IRRIGATION: sprinklers

1st Review Date: 6/30/20 Initials: AC Used Acres: G.D Dry Acres: 0

Photos taken with Collector: Yes No Collector Polygons: Yes No

Notes: GPSed - yard looked good
Foildage - well established

Post Card Sent: 7/1/20 Complete Partial Dry Map change

2nd Review:

Site appointment scheduled w/patron Date: _____ Informed of \$150 if not complete 3rd visit.
Initials: _____ Used Acres: _____ Dry Acres: _____

Notes: _____

3rd Review:

Site appointment scheduled w/patron Date: _____
Initials: _____ Used Acres: _____ Dry Acres: _____

Notes: _____

If not complete invoice \$150 fee: _____

4th Review Date:

Site appointment scheduled w/patron Date: _____
Initials: _____ Used Acres: _____ Dry Acres: _____

Notes: _____

Invoice \$150.00 fee: _____

DESCHUTES COUNTY SEC.30 T17S R13E

SCALE - 1" = 400'

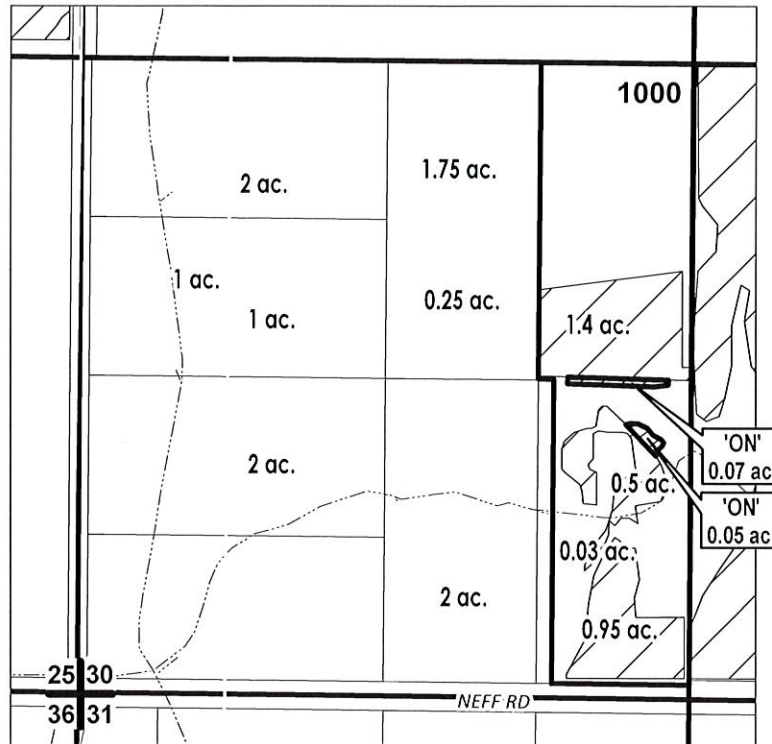
RECEIVED

By Ann Reece @ Oregon Water Resources Dept at 7:58 am, Sep 22, 2021




SW 1/4 OF THE SW 1/4

OWRD #: T-13342



# ac.	PARCELS W/ WATER RIGHTS
	EXISTING WATER RIGHTS
	ON LANDS



FINAL PROOF MAP

NAME: Davis, Richard/Debra

TAXLOT #: 1000

0.12 ACRES

Date: 5/24/2021

RECEIVED

By Ann Reece @ Oregon Water Resources Dept at 7:58 am, Sep 22, 2021

PERMANENT TRANSFER – FINAL PROOF

OWRD #: T-13342
Petition #: P-2019-003

Property Owner: Freeman, Monica/Olson, Michael James Patron #: 902331

Property Address: 62260 Deer Trail Road, Bend

USE	BEAT	HG	TWP	RNG	SEC	QQ	TAX LOT	ACRES
IRRIG	CO2	C-1-8	17	13	32	SWNW	700	2.880
IRRIG								

TYPE OF CROP: pasture/lawn
METHOD OF IRRIGATION: sprinklers

1st Review Date: 6/30/20 Initials: AC Used Acres: 2.45 Dry Acres: 0.43

Photos taken with Collector: Yes No Collector Polygons: Yes No

Notes: CapSeb - Front pasture seeded in the spring. still filling in, but looks good.
- Backyard looks good

Post Card Sent: 7/1/20 Complete Partial Dry

2nd Review:

Site appointment scheduled w/patron Date: 8-31-20 Informed of \$150 if not complete 3rd visit. Initials: GR Used Acres: 2.88 Dry Acres: 0

Notes: SR on 8-31-21. Landscaping around house and pond. Pasture mix in field. GRS and photos on collector

3rd Review:

Site appointment scheduled w/patron Date: _____

Initials: _____ Used Acres: _____ Dry Acres: _____

Notes: _____

If not complete invoice \$150 fee: _____

4th Review Date:

Site appointment scheduled w/patron Date: _____

Initials: _____ Used Acres: _____ Dry Acres: _____

Notes: _____

Invoice \$150.00 fee: _____

DESCHUTES COUNTY SEC.32 T17S R13E

RECEIVED

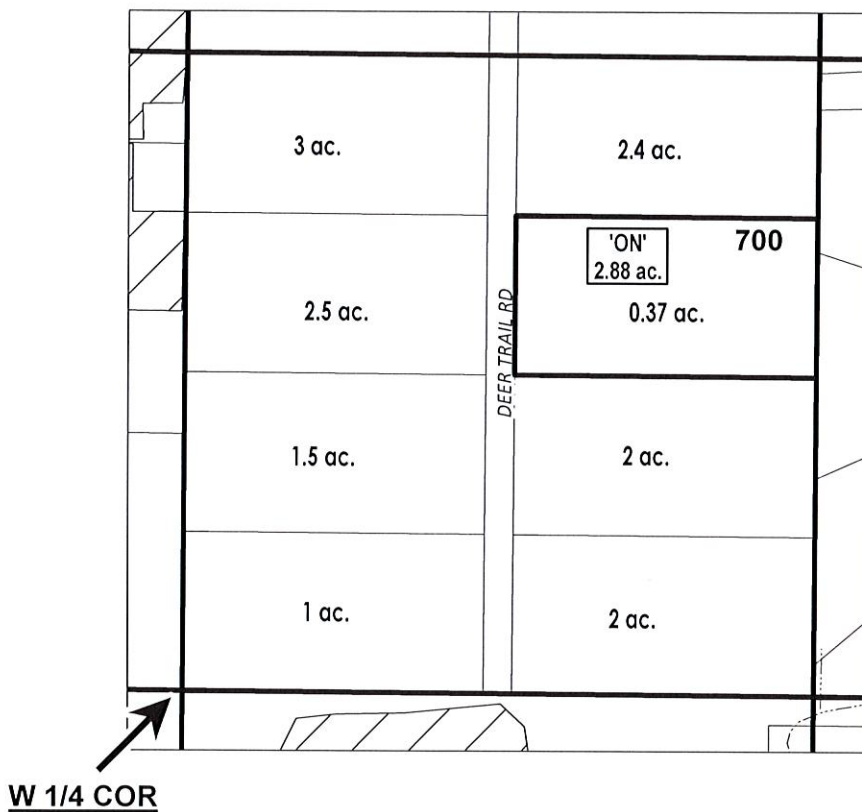
By Ann Reece @ Oregon Water Resources Dept at 7:58 am, Sep 22, 2021

SCALE - 1" = 400'



SW 1/4 OF THE NW 1/4

OWRD #: T-13342



ac. PARCELS W/ WATER RIGHTS

ac. 'ON' LAND PARCELS



FINAL PROOF MAP

NAME: Freeman, Monica/Olson, Michael James

TAXLOT #: 700

2.88 ACRES

Date: 8/31/2021

PERMANENT TRANSFER – FINAL PROOF

OWRD #: T-13342
Petition #: P-2019-003

Property Owner: Fields, Terri Patron #: 4918
Property Address: 23470 Bear Creek Rd, Bend

USE	BEAT	HG	TWP	RNG	SEC	QQ	TAX LOT	ACRES
IRRIG	CO2	D-1-5-3	17	13	34	SWSE	101	0.190
IRRIG								

TYPE OF CROP: pasture
METHOD OF IRRIGATION: sprinkler

1st Review Date: 6/29/20 Initials: AE Used Acres: 0.10 Dry Acres: 0.09
Photos taken with Collector: Yes No Collector Polygons: Yes No

Notes: 0.03 ac cut front -> Needs work
0.09 ac in middle -> partial use
0.07 ac full use

Post Card Sent: 7/1/20 Complete Partial Dry

2nd Review: REMAP
Site appointment scheduled w/patron Date: 6/1/21 Informed of \$150 if not complete 3rd visit.
Initials: JS Used Acres: 0.19 Dry Acres: 0

Notes: Full use - pasture mix
approx. 4 inches being sprinkled

3rd Review:
Site appointment scheduled w/patron Date: _____
Initials: _____ Used Acres: _____ Dry Acres: _____
Notes: _____

If not complete invoice \$150 fee: _____

4th Review Date:
Site appointment scheduled w/patron Date: _____
Initials: _____ Used Acres: _____ Dry Acres: _____
Notes: _____

Invoice \$150.00 fee: _____

DESCHUTES COUNTY SEC.34 T17S R13E

SCALE - 1" = 400'

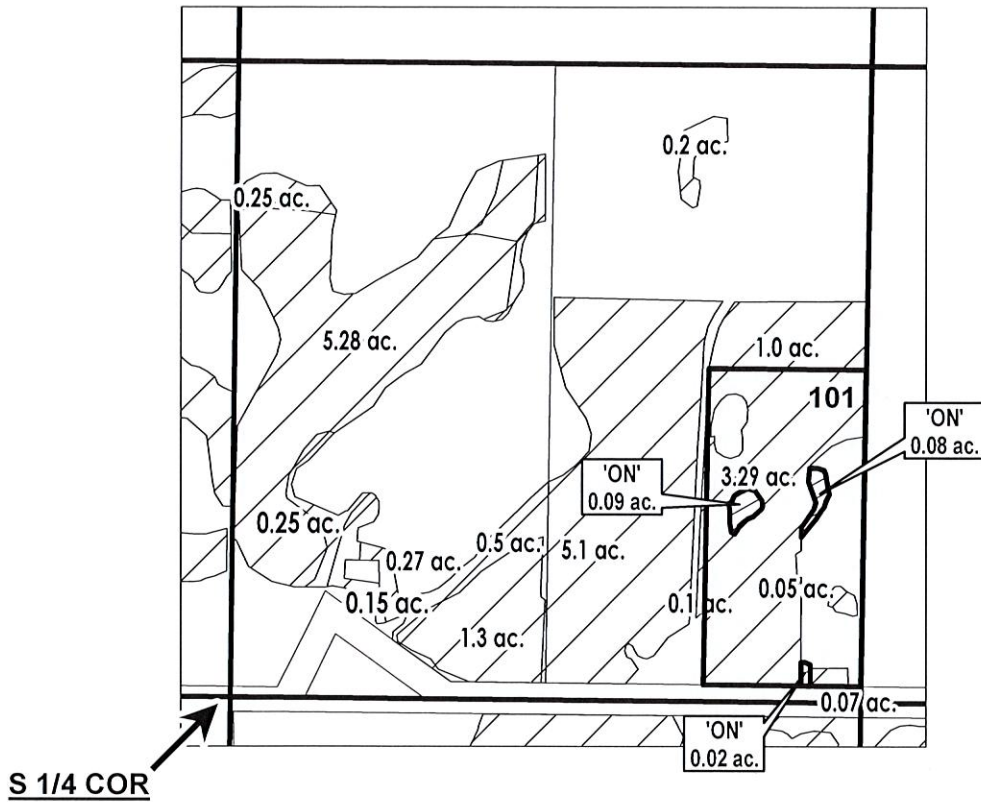
RECEIVED



By Ann Reece @ Oregon Water Resources Dept at 7:58 am, Sep 22, 2021



SW 1/4 OF THE SE 1/4

OWRD #: T-13342



	EXISTING WATER RIGHTS
	ON LANDS



FINAL PROOF MAP
NAME: FIELDS, TERRI

TAXLOT #: 101

0.19 ACRES

PERMANENT TRANSFER – FINAL PROOF

OWRD #: T-13342
 Petition #: P-2019-003

Property Owner: Bloom, Timothy E. Patron #: 2226

Property Address: 25965 Ogles Rd, Bend

USE	BEAT	HG	TWP	RNG	SEC	QQ	TAX LOT	ACRES
IRRIG	CO3	I-1-4	17	14	27	NESE	100	0.080
IRRIG								

TYPE OF CROP: grass

METHOD OF IRRIGATION: sprinkler

1st Review Date: 6/30/20 Initials: AE Used Acres: 0.08 Dry Acres: AE

Photos taken with Collector: Yes No Collector Polygons: Yes No

Notes: Horse run looked great

Post Card Sent: 7/1/20 Complete Partial Dry

2nd Review:

Site appointment scheduled w/patron Date: _____ Informed of \$150 if not complete 3rd visit.
 Initials: _____ Used Acres: _____ Dry Acres: _____

Notes: _____

3rd Review:

Site appointment scheduled w/patron Date: _____
 Initials: _____ Used Acres: _____ Dry Acres: _____

Notes: _____

If not complete invoice \$150 fee: _____

4th Review Date:

Site appointment scheduled w/patron Date: _____
 Initials: _____ Used Acres: _____ Dry Acres: _____

Notes: _____

Invoice \$150.00 fee: _____

DESCHUTES COUNTY SEC.27 T17S R14E

SCALE - 1" = 400'

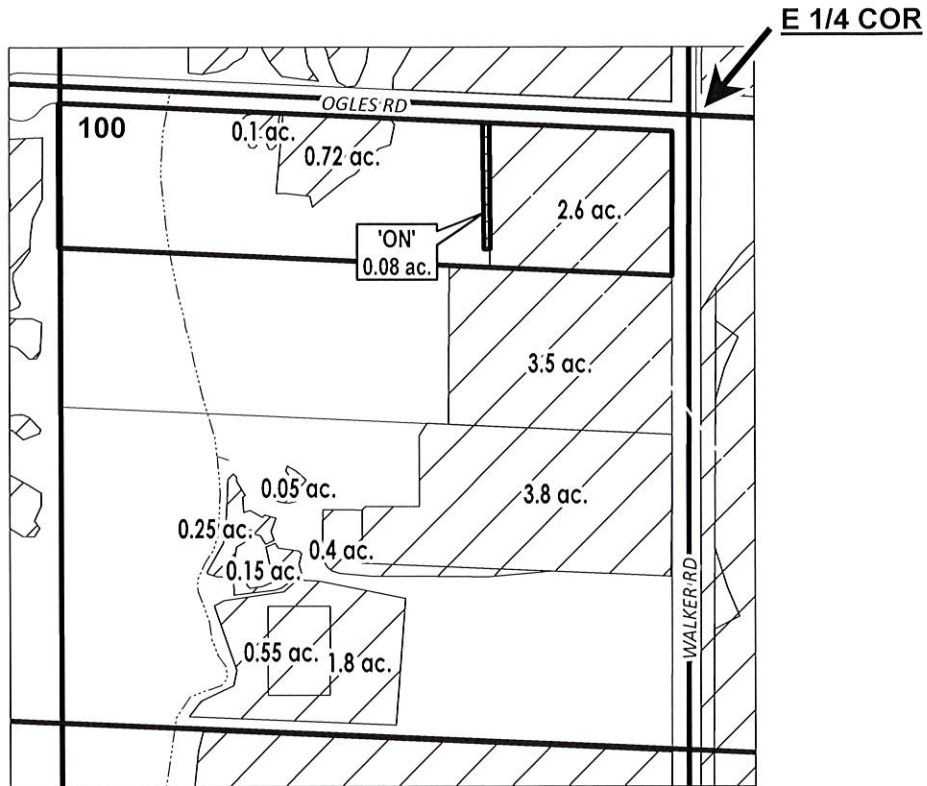
RECEIVED

By Ann Reece @ Oregon Water Resources Dept at 7:58 am, Sep 22, 2021




NE 1/4 OF THE SE 1/4

OWRD #: T-13342



	EXISTING WATER RIGHTS
	ON LANDS



FINAL PROOF MAP

NAME: Bloom, Tomothy E.

TAXLOT #: 100

0.08 ACRES

Date: 5/24/2021

PERMANENT TRANSFER – FINAL PROOF

OWRD #: T-13342
Petition #: P-2019-003

Property Owner: Taft, George/Nugaris, Patricia Patron #: 3243
Property Address: 24100 Dodds Rd, Bend

USE	BEAT	HG	TWP	RNG	SEC	QQ	TAX LOT	ACRES
IRRIG	CO3	COC-28	18	13	12	SENW	501	3.020
IRRIG								

TYPE OF CROP: pasture
METHOD OF IRRIGATION: sprinkler

1st Review Date: 6/30/20 Initials: AC Used Acres: 2.8 Dry Acres: 0.22
Photos taken with Collector: Yes No Collector Polygons: Yes No
Notes: GPS used - Most of water right is well established.

Post Card Sent: 7/1/20 Complete Partial Dry

2nd Review:

Site appointment scheduled w/patron Date: 6/8/21 Informed of \$150 if not complete 3rd visit.
Initials: GN Used Acres: 3.02 Dry Acres: 0
Notes: Well established pasture - fully used. GPS used. Photos in collector.

3rd Review:

Site appointment scheduled w/patron Date: _____
Initials: _____ Used Acres: _____ Dry Acres: _____
Notes: _____

If not complete invoice \$150 fee: _____

4th Review Date:

Site appointment scheduled w/patron Date: _____
Initials: _____ Used Acres: _____ Dry Acres: _____
Notes: _____

Invoice \$150.00 fee: _____

DESCHUTES COUNTY SEC.12 T18S R13E

SCALE - 1" = 400'

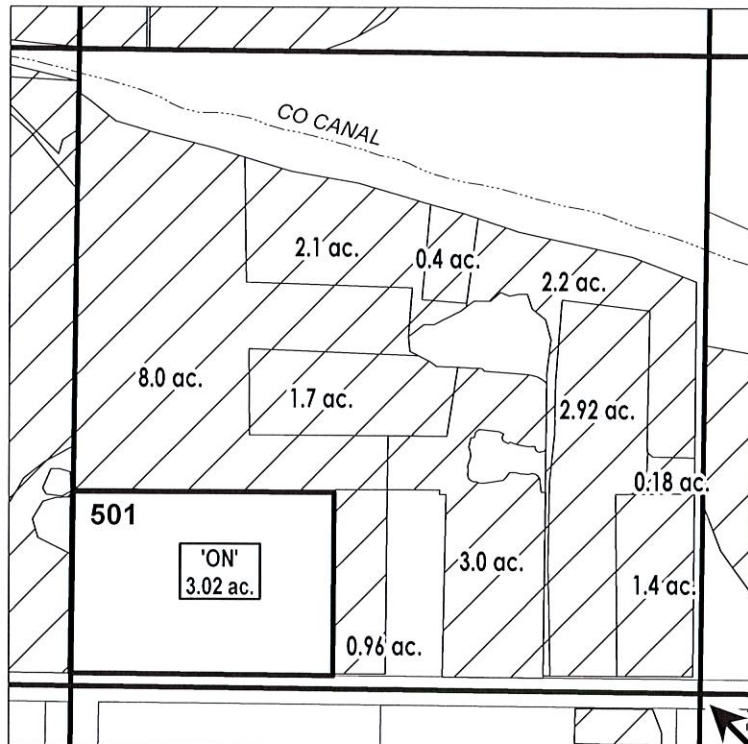
RECEIVED

By Ann Reece @ Oregon Water Resources Dept at 7:59 am, Sep 22, 2021



SE 1/4 OF THE NW 1/4

OWRD #: T-13342



C 1/4 COR

	EXISTING WATER RIGHTS
	'ON' LAND PARCELS



FINAL PROOF MAP

NAME: GEORGE TAFT AND PATRICIA NUGARIS

TAXLOT #: 501

3.02 ACRES