

EAST FORK IRRIGATION DISTRICT

P.O. Box 162
3500 Graves Road
Odell, Oregon 97044
(541) 354-1185

RECEIVED

SEP 27 2021

OWRD

September 22, 2021

Oregon Water Resources Department
Attn: Ann Reece
725 Summer St. NE, Suite A
Salem, OR 97301-1271

RE: FINAL PROOF – Claim of Beneficial Use for T-13069

Dear Ann,

I am submitting our Claim of Beneficial Use for District Permanent Transfer T-13069.

The District has inspected all of the impacted parcels to confirm that the changes have been made as mapped and contained in the final proof report. Please note the transferred shape area changed slightly to better address the property owner needs.

Best regards,



Jaylene Hattig
Water Rights/GIS Specialist
jaylene@efidhr.org



Oregon Water Resources Department
 725 Summer Street NE, Suite A
 Salem, Oregon 97301-1266
 (503) 986-0900
 www.wrd.state.or.us

District Permanent Water Right Transfer Claim of Beneficial Use

RECEIVED

SEP 27 2021

OWRD

1. APPLICANT INFORMATION

District: East Fork Irrigation District

Contact Person: Jaylene Hattig

Phone: 541-354-1185

Mailing Address: P.O. Box 162

City: Hood River State: OR Zip: 97044

E-Mail address: jaylene@efidhr.org

Transfer Number: T - 13069

2. WATER RIGHT(S)

Pursuant to OAR Chapter 690, Division 385, the district is submitting to the Water Resources Department this claim of beneficial use, with the appropriate fee, for the following water right(s):

NOTE: Fees do not apply if the priority date is prior to July 9, 1987.

PERMIT NUMBER	CERTIFICATE NUMBER	DECREE (name, volume, and page)	PRIMARY (P) OR SUPP (S)
C-81340	92000	Hood River Volume 17, Page 333	<input checked="" type="checkbox"/> P <input type="checkbox"/> S
P-43395	84803	Hood River Volume 17, Page 333	<input checked="" type="checkbox"/> P <input type="checkbox"/> S
-			<input type="checkbox"/> P <input type="checkbox"/> S
-			<input type="checkbox"/> P <input type="checkbox"/> S

3. AUTHORIZED POINT(S) OF DIVERSION (POD) / APPROPRIATION (POA)

The authorized point(s) of diversion / appropriation for the water right modified by the transfer are as follows:

PERMIT NUMBER	DECREE or CERTIFICATE	POD / POA #	SOURCE	LOCATION – MEASURED DISTANCES
-	92000	1	East Fork of Hood River	Being 3750 ft. South and 430 ft. East from the NW corner of Section 4
P-43395	84803	1	East Fork of Hood River	Being 3750 ft. South and 430 ft. East from the NW corner of Section 4
-				
-				

RECEIVED

SEP 27 2021

OWRD

RECEIVED

SEP 27 2021

OWRD

6. SIGNATURES

The district certifies that it has inspected the place of use listed in Table I, and confirms the change in place of use has been completed consistent with the terms and conditions of the final order approving the transfer.



Signature of District Manager
or District Board Chairperson

9/21/2021

Date

RECEIVED

SEP 27 2021

Steve Pappas, District Manager

Type or Print Name of District Manager
or District Board Chairperson

OWRD

FINAL PROOF MAPS

RECEIVED

SEP 27 2021

OWRD

T-13069

**HOOD RIVER COUNTY
SEC. 02 T01N R10E**

SCALE - 1" = 400'

N




SW 1/4 OF THE SW 1/4

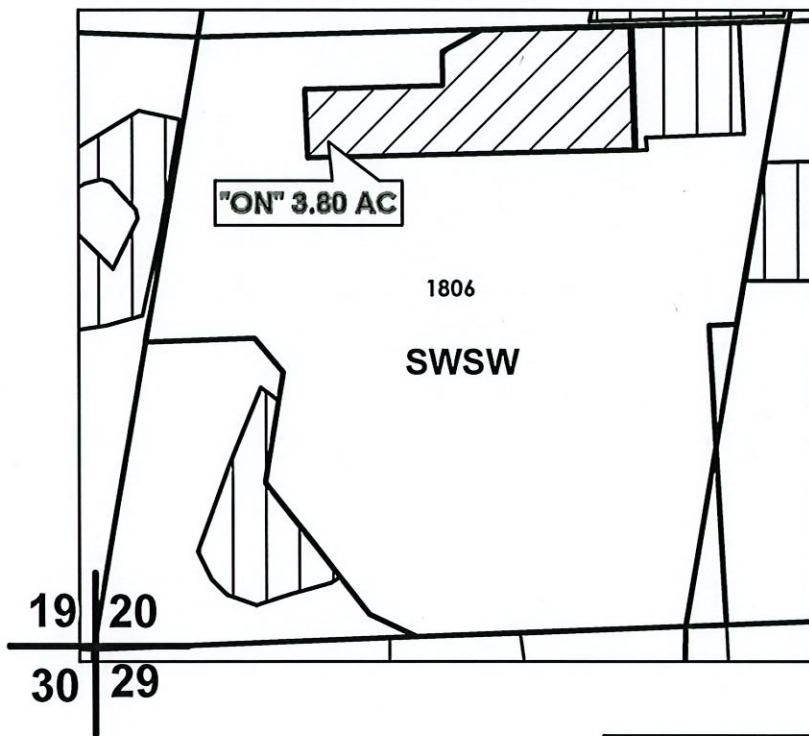
RECEIVED

SEP 27 2021

OWRD



OWRD T-13069



Cert 92000 3.80 Ac
Cert 80927 1.60 Ac
Cert 80929 1.40 Ac


 ON LANDS - 92000
 EXISTING WATER RIGHTS

FINAL PROOF MAP

TO: WY'EAST VINEYARDS TAX LOT: 1806 3.80 ACRES

HOOD RIVER COUNTY
SEC. 03 T01N R10E
SCALE - 1" = 400'

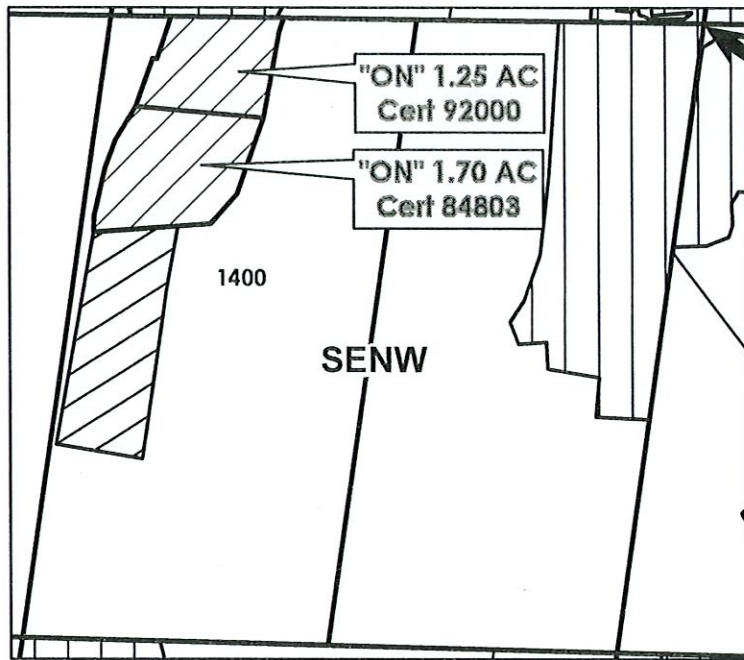
RECEIVED
SEP 27 2021
OWRD





SE 1/4 OF THE NW 1/4

OWRD T-13069

C 1/4 COR



Cert 92000 8.70 Ac
Cert 84803 1.70 Ac

-  ON LANDS - 92000/84803
-  EXISTING WATER RIGHTS

FINAL PROOF MAP
TO: LOOMIS

TAX LOT: 1400 1.70 ACRES/84803

TAX LOT: 1400 1.25 ACRES/92000

HOOD RIVER COUNTY SEC 15 T01N R10E

RECEIVED

SEP 27 2021


SCALE - 1" = 400'

OWRD

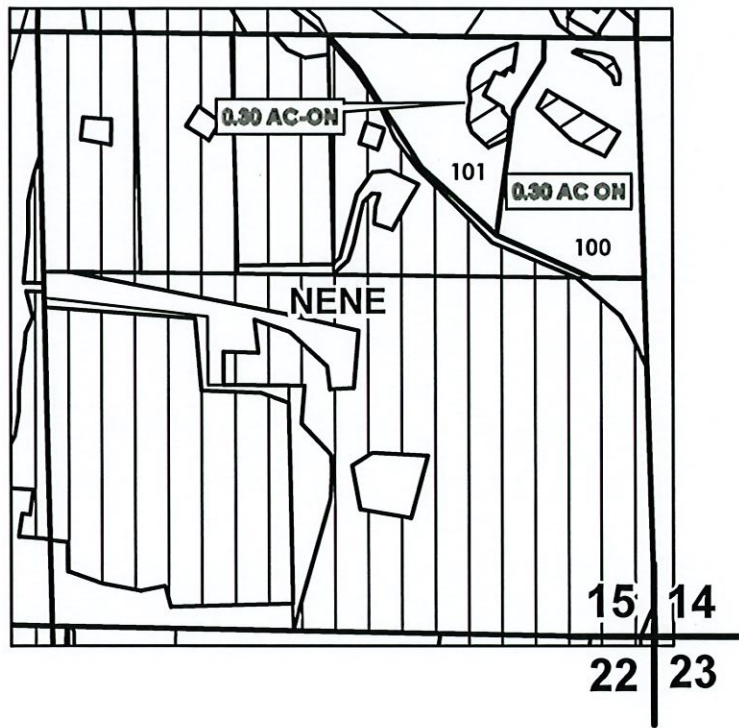
N



NE 1/4 OF THE NE 1/4



OWRD T-13069




Cert 92000 28.80 Ac
Cert 84803 0.60 Ac

 ON LANDS - 84803
 EXISTING WATER RIGHTS

FINAL PROOF MAP

TO: ARNOLD TAX LOT: 100 0.30 ACRE
TO: PRITCHETT TAX LOT: 101 0.30 ACRE



HOOD RIVER COUNTY SEC 15 T01N R10E SCALE - 1" = 400'

RECEIVED

SEP 27 2021

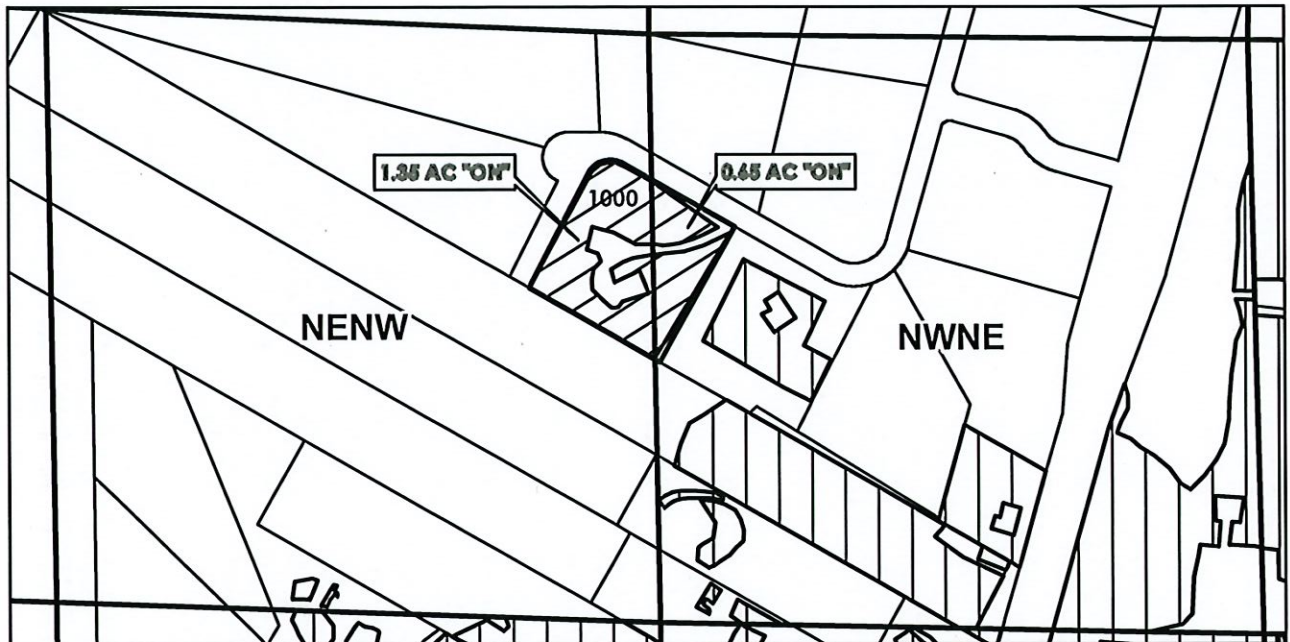
OWRD

N



NE 1/4 OF THE NW 1/4 AND NW 1/4 OF THE NE 1/4

OWRD T-13069



NENW	
Cert 84803	1.35 Ac
Cert 92000	0.05 Ac


NWNE	
Cert 84803	2.65 Ac
Cert 92000	6.80 Ac

	ON LANDS - 84803
	EXISTING WATER RIGHTS

FINAL PROOF MAP

TO: PORTER

TAX LOT: 1000 1.35 ACRE - NENW / 0.65 ACRE - NWNE



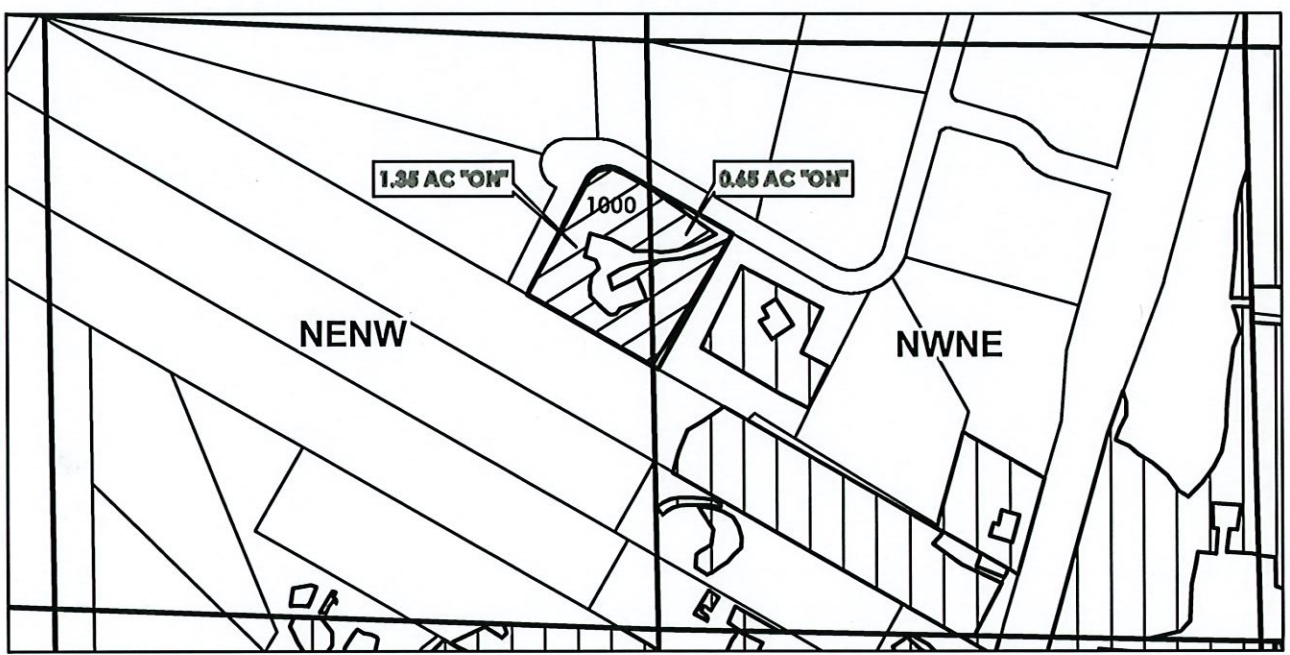
**HOOD RIVER COUNTY
SEC 15 T01N R10E
SCALE - 1" = 400'**

**RECEIVED
SEP 27 2021
OWRD**



NE 1/4 OF THE NW 1/4 AND NW 1/4 OF THE NE 1/4

OWRD T-13069



NENW
Cert 84803 1.35 Ac
Cert 92000 0.05 Ac


NWNE
Cert 84803 2.65 Ac
Cert 92000 6.80 Ac

	ON LANDS - 84803
	EXISTING WATER RIGHTS

FINAL PROOF MAP

TO: PORTER

TAX LOT: 1000 1.35 ACRE - NENW / 0.65 ACRE - NWNE



**HOOD RIVER COUNTY
SEC 22 T02N R10E
SCALE - 1" = 400'**

RECEIVED

SEP 27 2021

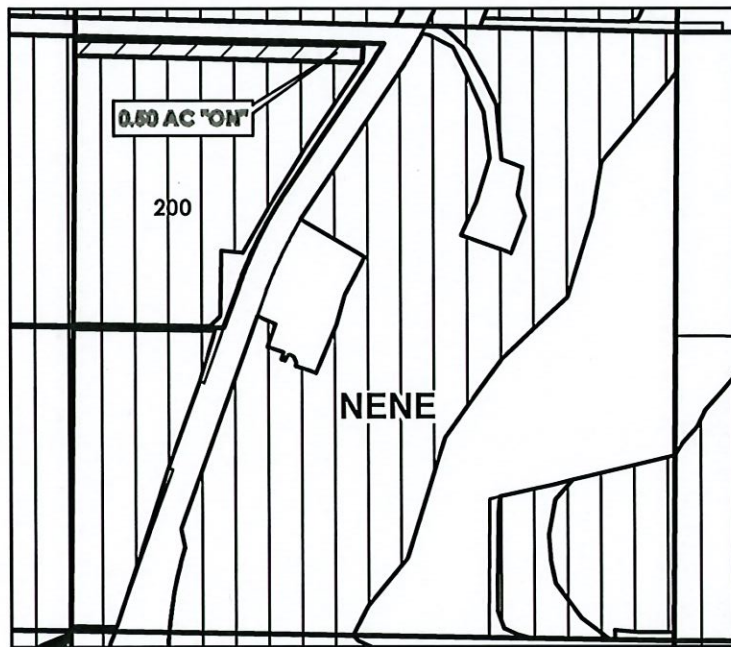
OWRD

N



NE 1/4 OF THE NE 1/4

OWRD T-13069




Cert 92000 26.50 Ac
Cert 84803 1.00 Ac

	ON LANDS - 92000
	EXISTING WATER RIGHTS

FINAL PROOF MAP

TO: DICHTER TAX LOT: 200 0.50 ACRE



HOOD RIVER COUNTY
SEC 34 T02N R10E
SCALE - 1" = 400'

RECEIVED

SEP 27 2021

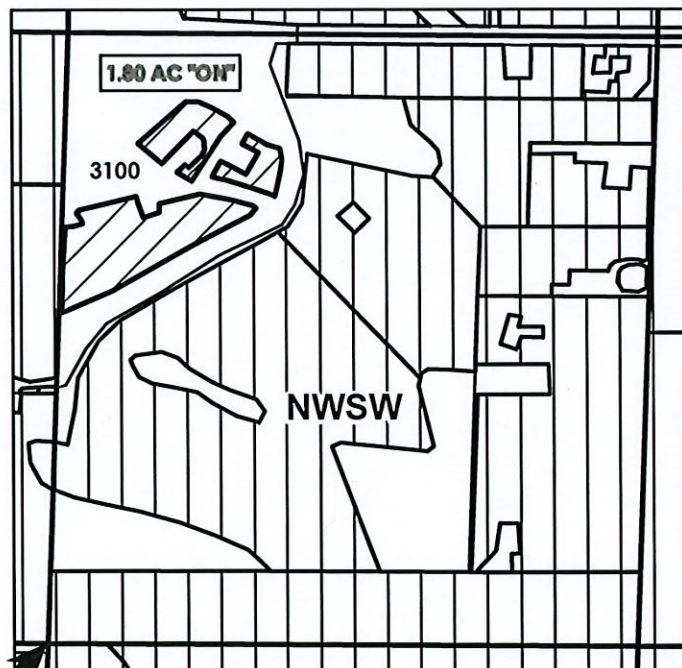
OWRD

N



NW 1/4 OF THE SW 1/4

OWRD T-13069



W 1/4 COR



Cert 92000 27.90 Ac




ON LANDS - 92000

EXISTING WATER RIGHTS

FINAL PROOF MAP

TO: BETTS TAX LOT: 3100 1.80 ACRE



HOOD RIVER COUNTY
SEC 19 T02N R11E
SCALE - 1" = 400'

RECEIVED

SEP 27 2021

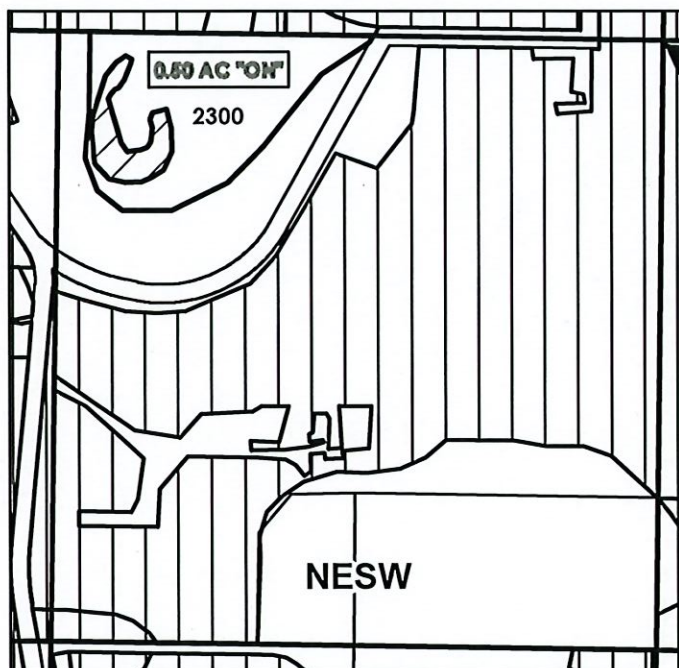
OWRD

N





NE 1/4 OF THE SW 1/4

OWRD T-13069



Cert 92000 22.10 Ac
Cert 80929 0.30 Ac

 ON LANDS - 92000
 EXISTING WATER RIGHTS

FINAL PROOF MAP

TO: REID TAX LOT: 2300 0.50 ACRE

RECEIVED

SEP 27 2021

OWRD

SITE REPORTS

T-13069



CLAIM OF BENEFICIAL USE Site Report

RECEIVED

SEP 27 2021

OWRD

Transfer Number: T - 12823 District Internal Notice #: 2018-03

User Name: Wy'east Vineyards, Richard Reed-Owner

Place of Use:

USE	POD #	TWP	RNG	SEC	QQ	DLC	GOV'T LOT	TAX LOT	ACRES
IR	1	01N	10E	02	SWSW			1806	3.80

District Conveyance System:

Description of Delivery System: Receiving water from Central Pipeline

Headgate: EFID Headworks Canal: Central Pipeline

Beneficial Use:

Description of Beneficial Use: Planted with grapes for vineyard

Method Used to Apply Water: Drip System (2" PVC, reducing to 3/4" PVC)

Method Used to Calculate Beneficial Use: GPS, GIS, site visit

User Interviewed: Yes () No

Beneficial Use Made as Authorized: Yes () No

Description of Beneficial Use if Less than Authorized:

Inspected By: *Jayne Hally* Date: 7/19/20
6/29/21

Instructions: Attach and label the corresponding final proof map.



CLAIM OF BENEFICIAL USE
Site Report

RECEIVED

SEP 27 2021

OWRD

Transfer Number: T - 12823 District Internal Notice #: 2018-03

User Name: Margery Loomis

Place of Use:

Table with 10 columns: USE, POD #, TWP, RNG, SEC, QQ, DLC, GOV'T LOT, TAX LOT, ACRES. Contains two rows of data for IR use.

District Conveyance System:

Description of Delivery System: Receiving water from Cameron Hill Line

Headgate: EFID Headworks Canal: Cameron Hill Pipeline

Beneficial Use:

Description of Beneficial Use: Currently planted with hay. Pears will be planted after soil improves.

Method Used to Apply Water: 2" aluminum handset.

They have plans to upgrade at the end of the season.

Method Used to Calculate Beneficial Use: GPS, site visit.

User Interviewed: [X] Yes () No

Beneficial Use Made as Authorized: [X] Yes () No

Description of Beneficial Use if Less than Authorized:

Inspected By: [Signature] Date: 9/19/20 8/23/21

Instructions: Attach and label the corresponding final proof map.



CLAIM OF BENEFICIAL USE
Site Report

RECEIVED
SEP 27 2021

Transfer Number: T - 13069 District Internal Notice #: 2018-03

OWRD

User Name: Arnold & Jadean Bailey

Place of Use:

Table with 10 columns: USE, POD #, TWP, RNG, SEC, QQ, DLC, GOV'T LOT, TAX LOT, ACRES. Row 1: IR, 1, 1N, 10E, 15, NENE, , , 100, 0.30

District Conveyance System:

Description of Delivery System: 2 HP pump in ditch to 1" PVC line.

Headgate: EFID Headworks Canal: Main Canal (open ditch)

Beneficial Use:

Description of Beneficial Use: Planted w/lawn, shrubs, flowers

Method Used to Apply Water: Hose : sprinkler

Method Used to Calculate Beneficial Use: GPS, site visit

User Interviewed: [X] Yes () No

Beneficial Use Made as Authorized: [X] Yes () No

Description of Beneficial Use if Less than Authorized:

Inspected By: Jaylene Hethy Date: 8/23/21

Instructions: Attach and label the corresponding final proof map.



CLAIM OF BENEFICIAL USE
Site Report

RECEIVED
SEP 27 2021

Transfer Number: T - 13069 District Internal Notice #: 2018-03

OWRD

User Name: Dyrk & Sally Pritchett

Place of Use:

Table with 10 columns: USE, POD #, TWP, RNG, SEC, QQ, DLC, GOV'T LOT, TAX LOT, ACRES. Row 1: IR, 1, 1N, 10E, 15, NENE, , , 101, 0.30

District Conveyance System:

Description of Delivery System: pump from main canal, underground piping w/ riser spicat

Headgate: EFID Headworks Canal: Main Canal

Beneficial Use:

Description of Beneficial Use: Grass, plants, ground cover

Method Used to Apply Water: sprinklers from riser

Method Used to Calculate Beneficial Use: Visual inspection of grass seed growing and plants staged for planting

User Interviewed: [X] Yes () No

Beneficial Use Made as Authorized: [X] Yes () No

Description of Beneficial Use if Less than Authorized:

Inspected By: [Signature] Date: 9/16/2021

Instructions: Attach and label the corresponding final proof map.



CLAIM OF BENEFICIAL USE
Site Report

RECEIVED
SEP 27 2021

OWRD

Transfer Number: T - 13069 District Internal Notice #: 2018-03

User Name: Grant & Sandra Porter

Place of Use:

Table with 10 columns: USE, POD #, TWP, RNG, SEC, QQ, DLC, GOV'T LOT, TAX LOT, ACRES. Contains two rows of data for IR use.

District Conveyance System:

Description of Delivery System: 2" PVC reducing to 1" riser sprinklers (Nelson R10 & R2000)

Headgate: EFID Headworks Canal: Bowcut Pipeline

Beneficial Use:

Description of Beneficial Use: landscaped yard, garden shrubs, maples
Method Used to Apply Water: 1" & 3/4" risers

Method Used to Calculate Beneficial Use: GPS, site visit

User Interviewed: [X] Yes () No
Beneficial Use Made as Authorized: [X] Yes () No

Description of Beneficial Use if Less than Authorized:

Inspected By: [Signature] Date: 9/23/20

Instructions: Attach and label the corresponding final proof map. 2nd/visited 8/23/21



CLAIM OF BENEFICIAL USE
Site Report

RECEIVED

SEP 27 2021

OWRD

Transfer Number: T - 12823 District Internal Notice #: 2018-03

User Name: Russell & Corinne Dichter

Place of Use:

Table with 10 columns: USE, POD #, TWP, RNG, SEC, QQ, DLC, GOV'T LOT, TAX LOT, ACRES. Row 1: IR, 1, 02N, 10E, 22, NENE, 200, 0.50. Row 2: 1.70

District Conveyance System:

Description of Delivery System: Receiving water from Chamberlin Pressure Line - PVC

Headgate: EFID Headworks Canal: Chamberlin Pressure Line

Beneficial Use:

Description of Beneficial Use: Pear trees

Method Used to Apply Water: PVC solid set piping, R2000 sprinkler heads

Method Used to Calculate Beneficial Use: GPS, site visit.

User Interviewed: [X] Yes () No

Beneficial Use Made as Authorized: [X] Yes () No

Description of Beneficial Use if Less than Authorized:

Inspected By: Gaylene Hatter Date: 8/30/21

Instructions: Attach and label the corresponding final proof map.



CLAIM OF BENEFICIAL USE
Site Report

RECEIVED
SEP 27 2021

Transfer Number: T - 13069 District Internal Notice #: 2018-03

OWRD

User Name: Thomas & Connie Betts

Place of Use:

Table with 10 columns: USE, POD #, TWP, RNG, SEC, QQ, DLC, GOV'T LOT, TAX LOT, ACRES. Row 1: IR, 1, 2N, 10E, 34, NWSW, , , 3100, 1.80

District Conveyance System: Pump to 1 1/2" PVC
Description of Delivery System:

Headgate: EFID Headworks Canal: Dukes Valley Canal

Beneficial Use: Pumpkins
Description of Beneficial Use: Planted w/ orchard grass for Alpacas
Method Used to Apply Water: pump to 1 1/2" to 1" risers

Method Used to Calculate Beneficial Use: GPS, GIS

User Interviewed: [X] Yes () No

Beneficial Use Made as Authorized: [X] Yes () No

Description of Beneficial Use if Less than Authorized:

Inspected By: Jaylene Hattery Date: 7/21/21

Instructions: Attach and label the corresponding final proof map.



CLAIM OF BENEFICIAL USE
Site Report

RECEIVED

SEP 27 2021

Transfer Number: T - 13069 District Internal Notice #: 2018-03

OWRD

User Name: Tom & Monica Reid

Place of Use:

Table with 10 columns: USE, POD #, TWP, RNG, SEC, QQ, DLC, GOV'T LOT, TAX LOT, ACRES. Row 1: IR, 1, 2N, 11E, 19, NESW, , , 2300, 0.50

District Conveyance System:

Description of Delivery System: 2" PVC line reducing to 3/4" drip system

Headgate: EFID Headworks Canal: Matheison Line

Beneficial Use:

Description of Beneficial Use: Planted w/ grapes for vineyard.

Method Used to Apply Water: Drip System

Method Used to Calculate Beneficial Use: GPS, site visit confirming area planted and growing.

User Interviewed: [X] Yes () No

Beneficial Use Made as Authorized: [X] Yes () No

Description of Beneficial Use if Less than Authorized:

Inspected By: Jayline Hatten Date: 8/24/21

Instructions: Attach and label the corresponding final proof map.