

Application for Permanent Water Right Transfer

Part 1 of 5 – Minimum Requirements Checklist



Oregon Water Resources Department
725 Summer Street NE, Suite A
Salem, Oregon 97301-1266
(503) 986-0900
www.oregon.gov/OWRD

This transfer application will be returned if Parts 1 through 5 and all required attachments are not completed and included.

For questions, please call (503) 986-0900, and ask for Transfer Section.

RECEIVED

OCT 18 2021

OWRD

Check all items included with this application. (N/A = Not Applicable)

- ☒ Part 1 – Completed Minimum Requirements Checklist.
- ☒ Part 2 – Completed Transfer Application Map Checklist.
- ☒ Part 3 – Application Fee, payable by check to the Oregon Water Resources Department, and completed Fee Worksheet, page 3. Try the new online fee calculator at:
[http://apps.wrd.state.or.us/apps/misc/wrd fee calculator](http://apps.wrd.state.or.us/apps/misc/wrd_fee_calculator).

☐ Part 4 – Completed Applicant Information and Signature.

☒ Part 5 – Information about Water Rights to be Transferred: **How many water rights are to be transferred?** 2 **List them here:** Cont# 8092 & # 47471

Please include a separate Part 5 for each water right. (See instructions on page 6)

NOTE: A separate transfer application is required for each water right unless the criteria in OAR 690-380-3220 are met.

Attachments:

- ☒ Completed Transfer Application Map.
- ☒ Completed Evidence of Use Affidavit and supporting documentation.
- ☐ ☒ N/A Affidavit(s) of Consent from Landowner(s) (if the applicant does not own the land the water right is on.)
- ☐ ☒ N/A Supplemental Form D – For water rights served by or issued in the name of an irrigation district. Complete when the transfer applicant is not the irrigation district.
- ☐ ☒ N/A Oregon Water Resources Department's Land Use Information Form with approval and signature (or signed land use form receipt stub) from each local land use authority in which water is to be diverted, conveyed, and/or used. Not required if water is to be diverted, conveyed, and/or used only on federal lands or if **all** of the following apply: a) a change in place of use only, b) no structural changes, c) the use of water is for irrigation only, and d) the use is located within an irrigation district or an exclusive farm use zone.
- ☐ ☒ N/A Water Well Report/Well Log for changes in point(s) of appropriation (well(s)) or additional point(s) of appropriation.
- ☐ ☒ N/A Geologist Report for a change from a surface water point of diversion to a ground water point of appropriation (well), if the proposed well is more than 500' from the surface water source and more than 1000' upstream or downstream from the point of diversion. See OAR 690-380-2130 for requirements and applicability.

(For Staff Use Only)

WE ARE RETURNING YOUR APPLICATION FOR THE FOLLOWING REASON(S):

- | | |
|--|--|
| <input type="checkbox"/> Application fee not enclosed/insufficient | <input type="checkbox"/> Map not included or incomplete |
| <input type="checkbox"/> Land Use Form not enclosed or incomplete | <input type="checkbox"/> Evidence of Use Form not enclosed or incomplete |
| <input type="checkbox"/> Additional signature(s) required | <input type="checkbox"/> Part _____ is incomplete |

Other/Explanation _____

Staff: _____ 503- _____ Date: ____/____/____

OCT 18 2021

Part 2 of 5 – Transfer Application Map

Your transfer application will be returned if any of the map requirements listed below are not met.

Please be sure that the transfer application map you submit includes all the required items and matches the existing water right map. Check all boxes that apply.

- ☒ ☐ N/A Certified Water Right Examiner (CWRE) Stamp and Original Signature. For a list of CWREs, see http://apps.wrd.state.or.us/apps/wr/cwre_license_view/. CWRE stamp and signature are not required for substitutions.
- ☐ ☒ N/A If **more than three** water rights are involved, separate maps are needed for each water right.
- ☒ Permanent quality printed with dark ink on good quality paper.
- ☒ The size of the map can be 8½ x 11 inches, 8½ x 14 inches, 11 x 17 inches, or up to 30 x 30 inches. For 30 x 30 inch maps, one extra copy is required.
- ☒ A north arrow, a legend, and scale.
- ☒ The scale of the map must be: 1 inch = 400 feet, 1 inch = 1,320 feet, the scale of the Final Proof/Claim of Beneficial Use Map (the map used when the permit was certificated), the scale of the county assessor map if the scale is not smaller than 1 inch = 1,320 feet, or a scale that has been pre-approved by the Department.
- ☒ Township, Range, Section, ¼ ¼, DLC, Government Lot, and other recognized public land survey lines.
- ☒ Tax lot boundaries (property lines) are required. Tax lot numbers are recommended.
- ☒ Major physical features including rivers and creeks showing direction of flow, lakes and reservoirs, roads, and railroads.
- ☒ Major water delivery system features from the point(s) of diversion/appropriation such as main pipelines, canals, and ditches.
- ☒ Existing place of use that includes separate hachuring for each water right, priority date, and use including number of acres in each quarter-quarter section, government lot, or in each quarter-quarter section as projected within government lots, donation land claims, or other recognized public land survey subdivisions. If less than the entirety of the water right is being changed, a separate hachuring is needed for lands left unchanged.
- ☒ ☐ N/A Proposed place of use that includes separate hachuring for each water right, priority date, and use including number of acres in each quarter-quarter section, government lot, or in each quarter-quarter section as projected within government lots, donation land claims, or other recognized public land survey subdivisions.
- ☒ Existing point(s) ^{PAD} of diversion or well(s) with distance and bearing or coordinates from a recognized survey corner. This information can be found in your water right certificate or permit.
- ☐ ☒ N/A If you are proposing a change in point(s) of diversion or well(s), show the proposed location and label it clearly with distance and bearing or coordinates. If GPS coordinates are used, latitude-longitude coordinates may be expressed as either degrees-minutes-seconds with at least one digit after the decimal (example – 42°32'15.5") or degrees-decimal with five or more digits after the decimal (example – 42.53764°).

13848

Part 3 of 5 – Fee Worksheet

FEE WORKSHEET for PERMANENT TRANSFER (except Substitution)			
1	Base Fee (includes one type of change to one water right for up to 1 cfs)	1	\$1,360
	Types of change proposed: <input checked="" type="checkbox"/> Place of Use <input type="checkbox"/> Character of Use <input type="checkbox"/> Point of Diversion/Appropriation Number of above boxes checked = <u>1</u> (2a) Subtract 1 from the number in line 2a = <u>0</u> (2b) <i>If only one change, this will be 0</i>		
2	Multiply line 2b by \$1090 and enter »	2	0
	Number of water rights included in transfer <u>2</u> (3a) Subtract 1 from the number in line 3a above: <u>1</u> (3b) <i>If only one water right this will be 0</i>		
3	Multiply line 3b by \$610 and enter »	3	610
	Do you propose to add or change a well, or change from a surface water POD to a well? <input checked="" type="checkbox"/> No: enter 0 <input type="checkbox"/> Yes: enter \$480 for the 1 st well to be added or changed _____ (4a) Do you propose to add or change additional wells? <input checked="" type="checkbox"/> No: enter 0 <input type="checkbox"/> Yes: multiply the number of additional wells by \$410 _____ (4b)		
4	Add line 4a to line 4b and enter »	4	0
	Do you propose to change the place of use or character of use? <input type="checkbox"/> No: enter 0 on line 5 <input checked="" type="checkbox"/> Yes: enter the cfs for the portions of the rights to be transferred (see below*): <u>1.18</u> (5a) Subtract 1.0 from the number in 5a above: <u>0.18</u> (5b) If 5b is 0 or less, enter 0 on line 5 » If 5b is greater than 0, round up to the nearest whole number: <u>0</u> (5c) and multiply 5c by \$410, then enter on line 5 »		
5		5	0
6	Add entries on lines 1 through 5 above » » » » » » » » » » Subtotal:	6	
	Is this transfer: <input type="checkbox"/> necessary to complete a project funded by the Oregon Watershed Enhancement Board (OWEB) under ORS 541.932? <input type="checkbox"/> endorsed in writing by ODFW as a change that will result in a net benefit to fish and wildlife habitat?		
7	If one or more boxes is checked, multiply line 6 by 0.5 and enter on line 7 »		
7	If no box is applicable, enter 0 on line 7 »	7	
8	Subtract line 7 from line 6 » Transfer Fee:	8	\$1970

*Example for Line 5a calculation to transfer 45.0 acres of Primary Certificate 12345 (total 1.25 cfs for 100 acres) and 45.0 acres of Supplemental Certificate 87654 (1/80 cfs per acre) on the same land:

1. For irrigation calculate cfs for each water right involved as follows:
 - a. Divide total authorized cfs by total acres in the water right (*for C12345, 1.25 cfs ÷ 100 ac*); then multiply by the number of acres to be transferred to get the transfer cfs (*x 45 ac = 0.56 cfs*).
 - b. If the water right certificate does not list total cfs, but identifies the allowable use as 1/40 or 1/80 of a cfs per acre; multiply number of acres proposed for change by either 0.025 (1/40) or 0.0125 (1/80). (*For C87654, 45.0 ac x 0.0125 cfs/ac = 0.56 cfs*)
2. Add cfs for the portions of water rights on all the land included in the transfer; however **do not count cfs for supplemental rights on acreage for which you have already calculated the cfs fee for the primary right on the same land**. The fee should be assessed only once for each "on the ground" acre included in the transfer. (*In this example, blank 5a would be only 0.56 cfs, since both rights serve the same 45.0 acres. Blank 5b would be 0 and Line 5 would then also become 0*).

FEE WORKSHEET for SUBSTITUTION			
1	Base Fee (includes change to one well)	1	\$990.00
	Number of wells included in substitution _____ (2a) Subtract 1 from the number in 2a above: _____ (2b) <i>If only one well this will be 0</i>		
2	Multiply line 2b by \$480 and enter » » » » » » » » » » » » » »	2	
3	Add entries on lines 1 through 2 above » » » » » » Fee for Substitution:	3	

OCT 18 2021

Part 4 of 5 – Applicant Information and Signature

Applicant Information

APPLICANT/BUSINESS NAME			PHONE NO.	ADDITIONAL CONTACT NO. OWRD
ADDRESS				FAX NO.
CITY	STATE	ZIP	E-MAIL	
BY PROVIDING AN E-MAIL ADDRESS, CONSENT IS GIVEN TO RECEIVE ALL CORRESPONDENCE FROM THE DEPARTMENT ELECTRONICALLY. COPIES OF THE FINAL ORDER DOCUMENTS WILL ALSO BE MAILED.				

Agent Information – The agent is authorized to represent the applicant in all matters relating to this application.

AGENT/BUSINESS NAME <i>W. J. J.</i>			PHONE NO.	ADDITIONAL CONTACT NO.
ADDRESS				FAX NO.
CITY	STATE	ZIP	E-MAIL	
BY PROVIDING AN E-MAIL ADDRESS, CONSENT IS GIVEN TO RECEIVE ALL CORRESPONDENCE FROM THE DEPARTMENT ELECTRONICALLY. COPIES OF THE FINAL ORDER DOCUMENTS WILL ALSO BE MAILED.				

Explain in your own words what you propose to accomplish with this transfer application, and why:

We wish to accomplish the Permanent water Rights Transfer of Cnts 8092 and 47471, owned by us mores to adjacent property 14S-8W-Sec 2 TL 700 & 14S 8W Sec 2 TL 100 Because we want to sell & our neighbors Cnts forth and wagner want to buy

If you need additional space, continue on a separate piece of paper and attach to the application as "Attachment 1".

Check One Box


- ☒ By signing this application, I understand that, upon receipt of the draft preliminary determination and prior to Department approval of the transfer, I will be required to provide landownership information and evidence that I am authorized to pursue the transfer as identified in OAR 690-380-4010(5); **OR**
- ☐ I affirm the applicant is a municipality as defined in ORS 540.510(3)(b) and that the right is in the name of the municipality or a predecessor; **OR**
- ☐ I affirm the applicant is an entity with the authority to condemn property and is acquiring by condemnation the property to which the water right proposed for transfer is appurtenant and have supporting documentation.

13848

By my signature below, I confirm that I understand:


- Prior to Department approval of the transfer application, I may be required to submit payment to the Department for publication of a notice in a newspaper with general circulation in the area where the water right is located, once per week for two consecutive weeks. If more than one qualifying newspaper is available, I suggest publishing the notice in the following newspaper: Asa
- Amendments to the application may only be made in response to the Department's Draft Preliminary Determination (DPD). The applicant will have a period of at least 30 days to amend the application to address any issues identified by the Department in the DPD, or to withdraw the application. Note that amendments may be subject to additional fees, pursuant to ORS 536.050. /
- Failure to complete an approved change in place of use and/or change in character of use, will result in loss of the water right (OAR 690-380-6010).
- Refunds may only be granted upon request and, as set forth in ORS 536.050(4)(a), if the Director determines that a refund of all or part of a fee is appropriate in the interests of fairness to the public or necessary to correct an error of the Department.

I (we) affirm that the information contained in this application is true and accurate.


Applicant signature

Tabitha Moore
Print Name (and Title if applicable)

8-11-2021
Date


Applicant signature

Michael Moore
Print Name (and Title if applicable)

8-11-2021
Date

Is the applicant the sole owner of the land on which the water right, or portion thereof, proposed for transfer is located? ☒ Yes ☐ No If NO, include signatures of all deeded landowners (and mailing and/or e-mail addresses if different than the applicant's) or attach affidavits of consent (and mailing and/or e-mail addresses) from all landowners or individuals/entities to which the water right(s) were conveyed.

Check the following boxes that apply:

- ☐ The applicant is responsible for completion of change(s). Notices and correspondence should continue to be sent to the applicant.
- ☒ The receiving landowner will be responsible for completing the proposed change(s) after the final order is issued. Copies of notices and correspondence should be sent to this landowner.
- ☐ Both the receiving landowner and applicant will be responsible for completion of change(s). Copies of notices and correspondence should be sent to this landowner and the applicant.

At this time, are the lands in this transfer application in the process of being sold? ☐ Yes ☒ No

If YES, and you know who the new landowner will be, please complete the receiving landowner information table below. If you do not know who the new landowner will be, then a request for assignment will have to be filed for at a later date.

If a property sells, the certificated water right(s) located on the land belong to the new owner, unless a sale agreement or other document states otherwise. For more information see:

https://www.oregon.gov/owrd/WRDFormsPDF/Transfer_Property_Transactions.pdf

RECEIVING LANDOWNER NAME <u>TERRY M. Cutsforth, Donald P. Wagner</u>		PHONE NO. <u>541) 456 4461</u>	ADDITIONAL CONTACT NO. <u>541) 456-4481 Don</u>
ADDRESS <u>38460 Marys River Rd</u>		FAX NO. <u>Cell, Terry</u> <u>541) 231 1505</u>	
CITY <u>Blodgett</u>	STATE <u>OR</u>	ZIP <u>97326</u>	E-MAIL <u>terrycutsforth@yahoo.com</u>
Describe any special ownership circumstances: 			
The confirming Certificate shall be issued in the name of: <input type="checkbox"/> Applicant <input checked="" type="checkbox"/> Receiving landowner			

RECEIVED

OCT 18 2021

OWRD

☐ Check here if any of the water rights proposed for transfer are or will be located within or served by an irrigation or other water district. (Tip: Complete and attach Supplemental Form D.)

IRRIGATION DISTRICT NAME	N/A	
CITY	STATE	ZIP

☐ Check here if water for any of the rights supplied under a water service agreement or other contract for stored water with a federal agency or other entity.

ENTITY NAME	ADDRESS	
CITY	STATE	ZIP



To meet State Land Use Consistency Requirements, you must list all county, city, municipal corporation, or tribal governments within whose jurisdiction water will be diverted, conveyed or used.

ENTITY NAME	ADDRESS	
CITY	STATE	ZIP

ENTITY NAME	ADDRESS	
CITY	STATE	ZIP

RECEIVED

OCT 18 2021

OWRD

13848

Part 5 of 5 – Water Right Information

Please use a separate Part 5 for each water right being changed. See instructions on page 6, to copy and paste additional Part 5s, or to add additional rows to tables within the form.

CERTIFICATE # 8092

RECEIVED

Description of Water Delivery System

System capacity: .05 cubic feet per second (cfs) OR
_____ gallons per minute (gpm)

OCT 18 2021

OWRD

Describe the current water delivery system or the system that was in place at some time within the last five years. Include information on the pumps, canals, pipelines, and sprinklers used to divert, convey, and apply the water at the authorized place of use. gravity flow, bugging 2" pipe, then reducing

Table 1. Location of Authorized and Proposed Point(s) of Diversion (POD) or Appropriation (POA)

(Note: If the POD/POA name is not specified on the certificate, assign it a name or number here.)

POD/POA Name or Number	Is this POD/POA Authorized on the Certificate or is it Proposed?	If POA, OWRD Well Log ID# (or Well ID Tag # L-___)	Twp	Rng	Sec	¼	¼	Tax Lot, DLC or Gov't Lot	Measured Distances (from a recognized survey corner)
<u>Roberts Creek</u>	<input checked="" type="checkbox"/> Authorized <input type="checkbox"/> Proposed	<u>N/A</u>	<u>13</u>	<u>S</u>	<u>8</u>	<u>W</u>	<u>36</u>	<u>SW</u> <u>SW</u>	<u>100</u> <u>231' N. 63° E. From S.W. Corner of Sec 36</u>
<u>Roberts Creek</u>	<input checked="" type="checkbox"/> Authorized <input type="checkbox"/> Proposed	<u>N/A</u>							
	<input type="checkbox"/> Authorized <input type="checkbox"/> Proposed								
	<input type="checkbox"/> Authorized <input type="checkbox"/> Proposed								

Check all type(s) of change(s) proposed below (change "CODES" are provided in parentheses):

- | | |
|--|---|
| <input checked="" type="checkbox"/> Place of Use (POU) | <input type="checkbox"/> Supplemental Use to Primary Use (S to P) |
| <input type="checkbox"/> Character of Use (USE) | <input type="checkbox"/> Point of Appropriation/Well (POA) |
| <input type="checkbox"/> Point of Diversion (POD) | <input type="checkbox"/> Additional Point of Appropriation (APOA) |
| <input type="checkbox"/> Additional Point of Diversion (APOD) | <input type="checkbox"/> Substitution (SUB) |
| <input type="checkbox"/> Surface Water POD to Ground Water POA (SW/GW) | <input type="checkbox"/> Government Action POD (GOV) |

Will all of the proposed changes affect the entire water right?

- ☐ Yes Complete only the Proposed ("to" or "on" lands) section of Table 2 on the next page. Use the "CODES" listed above to describe the proposed changes.
- ☒ No Complete all of Table 2 to describe the portion of the water right to be changed.

13848

Please use a separate Part 5 for each water right being changed. See instructions on page 6, to copy and paste additional Part 5s, or to add additional rows to tables within the form.

CERTIFICATE # 47471

RECEIVED

OCT 18 2021

Description of Water Delivery System

System capacity: .08 cubic feet per second (cfs) OR
 gallons per minute (gpm)

OWRD

Describe the current water delivery system or the system that was in place at some time within the last five years. Include information on the pumps, canals, pipelines, and sprinklers used to divert, convey, and apply the water at the authorized place of use. Gravity flow, begging 2" pipe, then reducing

Table 1. Location of Authorized and Proposed Point(s) of Diversion (POD) or Appropriation (POA)

(Note: If the POD/POA name is not specified on the certificate, assign it a name or number here.)

POD/POA Name or Number	Is this POD/POA Authorized on the Certificate or is it Proposed?	If POA, OWRD Well Log ID# (or Well ID Tag # L-)	Twp	Rng	Sec	1/4	4/4	Tax Lot, DLC or Gov't Lot	Measured Distances (from a recognized survey corner)
Roberts Creek	<input checked="" type="checkbox"/> Authorized <input type="checkbox"/> Proposed	N/A	13 S	8 W	36	SW	SW	100	231' N, 63° E from S.W. Corner of Sec 36
	<input type="checkbox"/> Authorized <input type="checkbox"/> Proposed								
	<input type="checkbox"/> Authorized <input type="checkbox"/> Proposed								
	<input type="checkbox"/> Authorized <input type="checkbox"/> Proposed								

Check all type(s) of change(s) proposed below (change "CODES" are provided in parentheses):

- | | |
|--|---|
| <input checked="" type="checkbox"/> Place of Use (POU) | <input type="checkbox"/> Supplemental Use to Primary Use (S to P) |
| <input type="checkbox"/> Character of Use (USE) | <input type="checkbox"/> Point of Appropriation/Wall (POA) |
| <input type="checkbox"/> Point of Diversion (POD) | <input type="checkbox"/> Additional Point of Appropriation (APOA) |
| <input type="checkbox"/> Additional Point of Diversion (APOD) | <input type="checkbox"/> Substitution (SIR) |
| <input type="checkbox"/> Surface Water POD to Ground Water POA (SW/GW) | <input type="checkbox"/> Government Action POD (GOV) |

Will all of the proposed changes affect the entire water right?

- ☐ YES Complete only the Proposed ("to" or "on" lands) section of Table 2 on the next page. Use the "CODES" listed above to describe the proposed changes.
- ☒ NO Complete all of Table 2 to describe the portion of the water right affected.

13848

Please use and attach additional pages of Table 2 as needed.
See page 6 for instructions.

Do you have questions about how to fill-out the tables?
Contact the Department at 503-986-0900 and ask for Transfer Staff.

Table 2. Description of Changes to Water Right Certificate # 8092

List the change proposed for the acreage in each ¼ ¼. If more than one change is proposed, specify the acreage associated with each change.
If there is more than one POD/POA involved in the proposed changes, specify the acreage associated with each POD/POA.

AUTHORIZED (the "from" or "off" lands) The listing that appears on the certificate BEFORE PROPOSED CHANGES List only that part or portion of the water right that will be changed.										Proposed Changes (see "CODES" from previous page)	PROPOSED (the "to" or "on" lands) The listing as it would appear AFTER PROPOSED CHANGES are made.																	
Twp	Rng	Sec	¼ ¼	Tax Lot	Gvt Lot or DLC	Acres	Type of USE listed on Certificate	POD(s) or POA(s) (name or number from Table 1)	Priority Date		Twp	Rng	Sec	¼ ¼	Tax Lot	Gvt Lot or DLC	Acres	New Type of USE	POD(s)/ POA(s) to be used (from Table 1)	Priority Date								
EXAMPLE																												
2	S	9	E	15	NE NW	100		15.0	Irrigation	POD #1 POD #2	1901	POU/POD	2	S	9	E	1	NW NW	500	1	10.0		POD #5	1901				
													2	S	9	E	2	SW NW	500		5.0		POD #5	1901				
14S 8 W 1 NW NW 600										1.0	Irrigation	Roberts Creek	1926	POU	14S 8 W 2 SE NE 700										6.0	Irrigation	Domestic	1926
TOTAL ACRES: 6.0											TOTAL ACRES: 6.0																	

Additional remarks: _____

RECEIVED
OCT 18 2021

OWRD

13848

Please use and attach additional pages of Table 2 as needed.
See page 6 for instructions.

Do you have questions about how to fill-out the tables?
Contact the Department at 503-986-0900 and ask for Transfer Staff.

Table 2. Description of Changes to Water Right Certificate # 47471

List the change proposed for the acreage in each ¼ ¼. If more than one change is proposed, specify the acreage associated with each change.
If there is more than one POD/POA involved in the proposed changes, specify the acreage associated with each POD/POA.

AUTHORIZED (the "from" or "off" lands) The listing that appears on the certificate BEFORE PROPOSED CHANGES List only that part or portion of the water right that will be changed.										Proposed Changes (see "CODES" from previous page)	PROPOSED (the "to" or "on" lands) The listing as it would appear AFTER PROPOSED CHANGES are made.																	
Twp	Rng	Sec.	¼ ¼	Tax Lot	Gvt Lot or DLC	Acre	Type of USE listed on Certificate	POD(s) or POA(s) (name or number from Table 1)	Priority Date		Twp	Rng	Sec.	¼ ¼	Tax Lot	Gvt Lot or DLC	Acre	New Type of USE	POD(s)/ POA(s) to be used (from Table 1)	Priority Date								
EXAMPLE																												
2	5	9	E	15	NE	NW	100		15.0	Irrigation	POD #1 POD #2	1901	FOU/POD	2	5	9	E	1	NW	NW	500	1	100		POD #5	1901		
14	5	8	W	1	NW	NW	600							14	5	8	W	2	NE	NE	100		1.8		POD #5	1901		
14 5 8 W 1 NW NW 600											1.8	Irrigation	Roberts Creek	1979	POU	14 5 8 W 2 NE NE 100										1.8		1979

18861
8788

RECEIVED

OCT 18 2021

OWRD

TOTAL ACRES: 1.8

TOTAL ACRES: 1.8

Additional remarks: _____

For Place of Use or Character of Use Changes

Are there other water right certificates, water use permits or ground water registrations associated with the "from" or the "to" lands? ☐ Yes ☒ No

If YES, list the certificate, water use permit, or ground water registration numbers: _____



Pursuant to ORS 540.510, any "layered" water use such as an irrigation right that is supplemental to a primary right proposed for transfer must be included in the transfer or be cancelled. Any change to a ground water registration must be filed separately in a ground water registration modification application.

For Substitution (ground water supplemental irrigation will be substituted for surface water primary irrigation)

Ground water supplemental Permit or Certificate # _____;

Surface water primary Certificate # _____.

For a change from Supplemental Irrigation Use to Primary Irrigation Use

Identify the primary certificate to be cancelled. Certificate # _____

For a change in point(s) of appropriation (well(s)) or additional point(s) of appropriation:

- ☐ Well log(s) are attached for each authorized and proposed well(s) that are clearly labeled and associated with the corresponding well(s) in Table 1 above and on the accompanying application map.

Tip: You may search for well logs on the Department's web page at:

http://apps.wrd.state.or.us/apps/gw/well_log/Default.aspx

AND/OR

- ☐ Describe the construction of the authorized and proposed well(s) in Table 3 for any wells that do not have a well log. For *proposed wells not yet constructed or built*, provide "a best estimate" for each requested information element in the table. The Department recommends you consult a licensed well driller, geologist, or certified water right examiner to assist with assembling the information necessary to complete Table 3.

Table 3. Construction of Point(s) of Appropriation

Any well(s) in this listing must be clearly tied to corresponding well(s) described in Table 1 and shown on the accompanying application map. Failure to provide the information will delay the processing of your transfer application until it is received. The information is necessary for the department to assess whether the proposed well(s) will access the same source aquifer as the authorized point(s) of appropriation (POA). The Department is prohibited by law from approving POA changes that do not access the same source aquifer.

Proposed or Authorized POA Name or Number	Is well already built? (Yes or No)	If an existing well: OWRD Well ID Tag No. L- _____	Total well depth	Casing Diameter	Casing Intervals (feet)	Seal depth(s) (intervals)	Perforated or screened intervals (in feet)	Static water level of completed well (in feet)	Source aquifer (sand, gravel, basalt, etc.)	Well-specific rate (cfs or gpm). If less than full rate of water right


RECEIVED

OCT 18 2021

13848

OWRD

After recording return to:
Terry M. Cutsforth
38460 Marys River Rd
Blodgett, OR 97326

BENTON COUNTY, OREGON 2021-617330
DE-AS
Cnt=1 Stn=47 COUNTER1 08/12/2021 03:59:05 PM
\$10.00 \$11.00 \$62.00 \$10.00 \$20.00 \$113.00

00430806202106173300020023

I, James V. Morales, County Clerk for Benton County, Oregon, certify that the instrument identified herein was recorded in the Clerk records.

James V. Morales - County Clerk



CONVEYANCE AND ASSIGNMENT OF WATER RIGHTS

THIS CONVEYANCE AND ASSIGNMENT is effective when signed by all parties, and is by and between Tabitha Suzanne Moore and Michael Allen Moore herein termed "Assignors," and Terry M. Cutsforth and Donald P. Wagner, herein termed "Assignees".

RECITALS

1. Assignors are the owners of the real property located at 18681 Alsea Highway, Alsea, OR and more particularly described as Tax Lot 600, Map 14S-8W-1, Benton County, Oregon (the "Property").. The South half of the Northwest Quarter of the Northwest Quarter and the South half of the North Half of the Northwest Quarter of the Northwest Quarter all in Section 1, Township 14 South, Range 8 West, of the Willamette Meridian, in the County of Benton and State of Oregon.
2. The Property is not located within the boundaries of an Irrigation District nor delivered by a water district.
3. Assignors desires to convey, transfer and assign all of Assignors' interest in and to the following water rights to Assignees:

Certificate Number: 8092 and 47471

Priority Dates: 1926 & 1979

Source: Roberts Creek & Roberts Creek

Purpose: Irrigation and Domestic and Irrigation

Transferred Amount: 1.0 acres/1.8 acres (the "Water Rights").

AGREEMENT

IN CONSIDERATION of these facts, the undersigned, intending to be legally bound, agree as follows:

1. Assignor hereby conveys and assigns all of their right, title and interest in and to the Water Rights to Assignee.
2. Assignee will pay to Assignor the sum of two thousand dollars (\$2,000) for the Water Rights..

13848

RECEIVED

OCT 18 2021


OWRD

3. From and after the effective date of this Agreement, Assignees are the owners of the Water Rights.

IN WITNESS WHEREOF, Tabitha Suzanne Moore and Michael Allen Moore, Assignors execute this conveyance and assignment on the date indicated below.


8-11-2021

DATE


Tabitha Suzanne Moore, Assignor


8-11-21


DATE


Michael Allen Moore, Assignor

STATE OF OREGON)
) ss.
County of Benton)

On August 11th, 2021 before me appeared Tabitha Suzanne Moore and Michael Allen Moore who signed the foregoing Conveyance and Assignment of Water Rights and acknowledged to me that they did so freely and voluntarily.




Notary Public for Oregon
My commission expires: 12-25-2021

13848

RECEIVED

OCT 18 2021

OWRD

Application for Water Right Transfer Evidence of Use Affidavit



Oregon Water Resources Department
725 Summer Street NE, Suite A
Salem, Oregon 97301-1266
(503) 986-0900
www.wrd.state.or.us

Please print legibly or type. Be as specific as possible. Attach additional pages if you need more spacing.
Supporting documentation must be attached.

RECEIVED

OCT 18 2021

OWRD

State of Oregon)

County of BENTON)

ss

I, Tabitha + Michael May in my capacity as owners

mailing address 18681 Alsea Hwy OR Alsea 97324

telephone number (541) 570-8140, being first duly sworn depose and say:

1. My knowledge of the exercise or status of the water right is based on (check one):

☒ Personal observation

☐ Professional expertise

2. I attest that:

☒ Water was used during the previous five years on the entire place of use for
Certificate # 8092; OR

☐ My knowledge is specific to the use of water at the following locations within the last five years:

Certificate #	Township	Range	Mer	Sec	¼ ¼	Gov't Lot or DLC	Acres (if applicable)

OR

☐ Confirming Certificate # _____ has been issued within the past five years; OR

☐ Part or all of the water right was leased instream at some time within the last five years. The
instream lease number is: _____ (Note: If the entire right proposed for
transfer was not leased, additional evidence of use is needed for the portion not leased instream.); OR

☐ The water right is not subject to forfeiture and documentation that a presumption of forfeiture for non-use
would be rebutted under ORS 540.610(2) is attached.

☐ Water has been used at the actual current point of diversion or appropriation for more than
10 years for Certificate # _____ (For Historic POD/POA Transfers)

13848


(continues on reverse side)

3. The water right was used for: (e.g., crops, pasture, etc.): irrigation and domestic
4. I understand that if I do not attach one or more of the documents shown in the table below to support the above statements, my application will be considered incomplete.


Signature of Affiant

8-11-2021
Date

Signed and sworn to (or affirmed) before me this 11th day of August, 2021.





Notary Public for Oregon

My Commission Expires: 12-25-2021

Supporting Documents	Examples
<input type="checkbox"/> Copy of a water right certificate that has been issued within the last five years. (not a remaining right certificate)	Copy of confirming water right certificate that shows issue date
<input checked="" type="checkbox"/> Copies of receipts from sales of irrigated crops or for expenditures related to use of water	<ul style="list-style-type: none"> • Power usage records for pumps associated with irrigation use • Fertilizer or seed bills related to irrigated crops • Farmers Co-op sales receipt
<input type="checkbox"/> Records such as FSA crop reports, irrigation district records, NRCS farm management plan, or records of other water suppliers	<ul style="list-style-type: none"> • District assessment records for water delivered • Crop reports submitted under a federal loan agreement • Beneficial use reports from district • IRS Farm Usage Deduction Report • Agricultural Stabilization Plan • CREP Report
<input checked="" type="checkbox"/> Aerial photos containing sufficient detail to establish location and date of photograph	<p>Multiple photos can be submitted to resolve different areas of a water right.</p> <p>If the photograph does not print with a "date stamp" or without the source being identified, the date of the photograph and source should be added.</p> <p>Sources for aerial photos: OSU – www.oregonexplorer.info/imagery OWRD – www.wrd.state.or.us Google Earth – earth.google.com TerraServer – www.terra-server.com</p>
<input type="checkbox"/> Approved Lease establishing beneficial use within the last 5 years	Copy of instream lease or lease number

RECEIVED

OCT 18 2021

OWRD

13848

Application for Water Right Transfer Evidence of Use Affidavit



Oregon Water Resources Department
725 Summer Street NE, Suite A
Salem, Oregon 97301-1266
(503) 986-0900
www.wrd.state.or.us

Please print legibly or type. Be as specific as possible. Attach additional pages if you need more spacing.
Supporting documentation must be attached.

RECEIVED

OCT 18 2021

OWRD

State of Oregon)

County of BENTON) ss

I, Tabitha + Michael Moore in my capacity as owners

mailing address 18681 Alsea Hwy Alsea OR 97324

telephone number (541) 570-8140, being first duly sworn depose and say:

1. My knowledge of the exercise or status of the water right is based on (check one):

☒ Personal observation

☐ Professional expertise

2. I attest that:

☒ Water was used during the previous five years on the entire place of use for
Certificate # 47471; OR

☐ My knowledge is specific to the use of water at the following locations within the last five years:

Certificate #	Township	Range	Mer	Sec	¼ ¼	Gov't Lot or DLC	Acres (if applicable)

OR

☐ Confirming Certificate # _____ has been issued within the past five years; OR

☐ Part or all of the water right was leased instream at some time within the last five years. The
instream lease number is: _____ (Note: If the entire right proposed for
transfer was not leased, additional evidence of use is needed for the portion not leased instream.); OR

☐ The water right is not subject to forfeiture and documentation that a presumption of forfeiture for non-use
would be rebutted under ORS 540.610(2) is attached.


☐ Water has been used at the actual current point of diversion or appropriation for more than
10 years for Certificate # _____ (For Historic POD/POA Transfers)

(continues on reverse side)

13848

3. The water right was used for: (e.g., crops, pasture, etc.): irrigation

4. I understand that if I do not attach one or more of the documents shown in the table below to support the above statements, my application will be considered incomplete.


Signature of Affiant


8-11-2021
Date

RECEIVED

OCT 18 2021

OWRD

Signed and sworn to (or affirmed) before me this 11th day of August, 2021.





Notary Public for Oregon

My Commission Expires: 12-25-2021

Supporting Documents	Examples
<input type="checkbox"/> Copy of a water right certificate that has been issued within the last five years. (not a remaining right certificate)	Copy of confirming water right certificate that shows issue date
<input checked="" type="checkbox"/> Copies of receipts from sales of irrigated crops or for expenditures related to use of water	<ul style="list-style-type: none">• Power usage records for pumps associated with irrigation use• Fertilizer or seed bills related to irrigated crops• Farmers Co-op sales receipt
<input type="checkbox"/> Records such as FSA crop reports, irrigation district records, NRCS farm management plan, or records of other water suppliers	<ul style="list-style-type: none">• District assessment records for water delivered• Crop reports submitted under a federal loan agreement• Beneficial use reports from district• IRS Farm Usage Deduction Report• Agricultural Stabilization Plan• CREP Report
<input checked="" type="checkbox"/> Aerial photos containing sufficient detail to establish location and date of photograph	Multiple photos can be submitted to resolve different areas of a water right. If the photograph does not print with a "date stamp" or without the source being identified, the date of the photograph and source should be added. Sources for aerial photos: OSU – www.oregonexplorer.info/imagery OWRD – www.wrd.state.or.us Google Earth – earth.google.com TerraServer – www.terra-server.com
<input type="checkbox"/> Approved Lease establishing beneficial use within the last 5 years	Copy of instream lease or lease number

13848



Handwritten text, possibly a signature or name, located to the right of the main sketch.

RECEIVED

OCT 18 2021

OWRD



13848

RECEIVED

OCT 18 2021

OWRD



13848

RECEIVED

OCT 18 2021

OWRD



13848

RECEIVED

OCT 18 2021

OWRD

10:43 @ 4G 90%

BLESSED FARMS · 186...
opengovus.com

Ads by Google

Stop seeing this ad Why this ad?

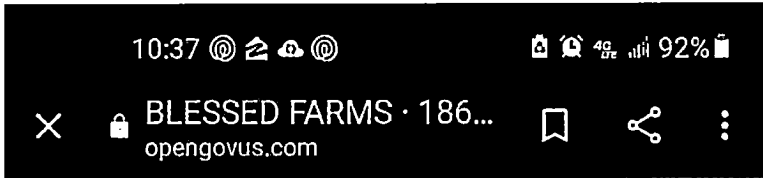
18681 Alsea Hwy, Alsea, OR 97324.

Registry Number	132727892
Business Name	BLESSED FARMS
Entity Type	ASSUMED BUSINESS NAME
Registry Date	2017-05-23
Business Address	18681 Alsea Hwy Alsea OR 97324

Business Locations and Officers

Type / Role	Name	Address
Authorized Representative	Willie Colon	18681 Alsea Hwy, Alsea, OR 97324
Principal Place of Business		18681 Alsea Hwy, Alsea, OR 97324
Registrant	Willie Colon	18681 Alsea Hwy, Alsea, OR 97324


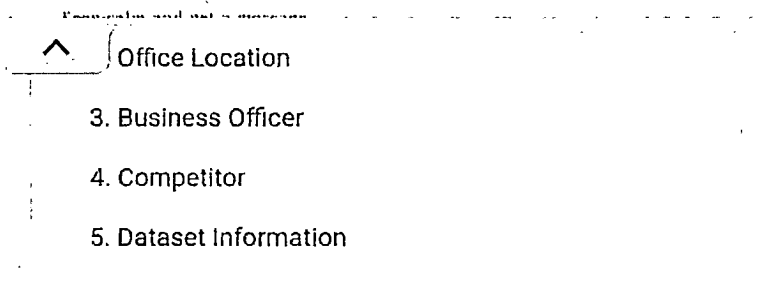

13848



RECEIVED

OCT 18 2021

OWRD



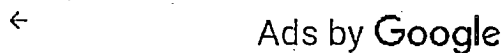
BLESSED FARMS

Address: 18681 Alsea

Hwy, Alsea, OR 97324

BLESSED FARMS (Registry# 132727892) is a business registered with Oregon State, Secretary of State, Corporation Division. The registry date is May 23, 2017.

name, address, officer	Search
------------------------	--------



13848

RECEIVED

OCT 18 2021

OWRD

Brooks Tree Farm, Inc
9785 Portland Road
Brooks, OR 97305
Ph (503) 393-6300
Fax (503) 393-0827
office@brookstreefarm.com

BROOKS TREE FARM, INC
9785 PORTLAND ROAD
BROOKS, OR 97305
503.393.6300
503.393.0827
Rev. 10/1/02
Store # 0001
Ref # 0001

Sale

XXXXXXXXXXXX172
VISA , Method: Chip

Total: \$ 582.88

Date 1/4/2020

Sold To

Michael Moore
18681 Alsea Hwy
Alsea, OR 97324

Invoice # 2983-37
Customer PO
Cust Code: MOO12

01/04/20 12:24:07
Inv #: 000007 Appr Code: 002037
Transaction ID: 580004734473034
Apprvd: Online Batch#: 000330

	Size	Qty	Price
Douglas Fir 062 (4)	2-0	2650	\$57
Pseudotsuga menziesii			

VISA DEBIT
ATD 8800000000000000
151 6800
1VR 8800000000

Customer Copy
THANK YOU!

Ship Method: Pickup

Deposit -\$927.62
Balance \$582.88

Received By

PERSONAL GUARANTEE: Notwithstanding any other provision in this agreement to the contrary, the undersigned personally guarantees payment and performance of this invoice even though this invoice may be in the name of a business corporation. By using a check for payment, you agree to the bank's policy that if your check is dishonored or returned for any reason, you authorize us to electronically (or by paper draft if no presentment) collect the amount of the check, plus any applicable fees as permitted by state law.

13848

BROOKS TREE FARM, INC
9785 PORTLAND RD NE
SALISBURY, OR 97135
503 393 6100
39300902552902

Merchant ID: 2902 Store #: 0001
Term #: 0002 Ref #: 0004

Sale

XXXXXXXXXXXX3172

VISA Method: Chip

Total: \$ 582.88

2983-37

PO

le:

MOO12

01/04/20 12:24:07

Inv #: 000004 Appr Code: 002037

Transaction ID: 580004734473034

Apprvd: Online Batch#: 000330

VISA DEBIT

AID: A00000000031010

TSI: 6800

SWR: 0000000000

2650

Customer Copy

Thank you

50

00

30

10/1/20

10/1/20

10/1/20

10/1/20

RECEIVED

OCT 18 2021

OWRD

13848

Brooks Tree Farm, Inc.
P.O. Box 1661
Blount, OR 97606
Ph (503) 896-6800
Fax (503) 896-0827
office@brookstreefarm.com

01010220

0010

Michael Moore
18681 Alsea Hwy
Alsea, OR 97324

Invoice # 2983-37
Customer PO
Cust Code: MOO12

Qty	Price	Total
2650	\$0.570	\$1,510.50

Douglas Fir 062 (4)
Pseudotsuga menziesii

Subtotal \$1,510.50

Freight \$0.00

Total \$1,510.50

Deposit \$927.62

Balance \$582.88

Ship Method: Pickup

RECEIVED

OCT 18 2021

OWRD