

# Application for Groundwater Registration Modification



Oregon Water Resources Department  
725 Summer Street NE, Suite A  
Salem, Oregon 97301-1266  
(503) 986-0900  
www.oregon.gov/OWRD

## Part 1 of 5 – Minimum Requirements Checklist

**This Groundwater Registration Modification application will be returned if Parts 1 through 4 and all required attachments are not completed and included.**  
For questions, please call (503) 986-0900, and ask for Transfer Section.

Check all included with this application (N/A = Not Applicable)

RECEIVED

- Part 1 – Completed Minimum Requirements Checklist.
- Part 2 – Completed Application Map Checklist.
- Part 3 – Completed Applicant Information and Signature.
- Part 4 – Completed Groundwater Registration Modification Application – Groundwater Registration Information. (Only one Groundwater registration per application, unless the Groundwater registrations to be modified are layered).
- Completed Groundwater Registration Modification Application Map (Does not have to be prepared by a Certified Water Right Examiner).
- Groundwater registration modification fees – Amount enclosed: \$ **1,250.00**. (\$875.00 for a place of use change only; \$1,250.00 for any other change or combination).

OCT 12 2021

OWRD

**Attachments:**

- N/A Request for Assignment Form and statutory fee. This form needs to be completed if the applicant owns the land to which the registration is appurtenant and is **not** the registration certificate holder of record. The Request for Assignment Form is available at <https://www.oregon.gov/OWRD/Forms/Pages/default.aspx>.  
Assignment is not needed for any person or entity who can demonstrate authorization to request recognition of a modification (e.g. legal representative, power of attorney, agent, etc.) or the applicant is named on the certificate of registration, or has been assigned to the certificate of registration.
- N/A Oregon Water Resources Department’s Land Use Information Form with approval and signature (or signed land use form receipt stub) from each local land use authority in which water is to be diverted, conveyed, and/or used. Not required if water is to be diverted, conveyed, and/or used only on federal lands or if **all** of the following apply: a) a change in place of use only, b) no structural changes, c) the use of water is for irrigation only, and d) the use is located within an irrigation district or an exclusive farm use zone.
- N/A Water Well Report/Well Log for changes in point(s) of appropriation (well(s)) or additional point(s) of appropriation.

(For Staff Use Only)

**WE ARE RETURNING YOUR APPLICATION FOR THE FOLLOWING REASON(S):**

___ Application fee not enclosed/insufficient	___ Map not included or incomplete
___ Land Use Form not enclosed or incomplete	___ Assignment Form and fee not enclosed/insufficient
___ Additional signature(s) required	___ Part ___ is incomplete

Other/Explanation \_\_\_\_\_

Staff: \_\_\_\_\_ 503- \_\_\_\_\_ Date: \_\_\_/\_\_\_/\_\_\_

13881

## Part 2 of 4 – Groundwater Registration Modification Map Checklist

Your Groundwater Registration Modification application will be returned if any of the map requirements listed below are not met.

RECEIVE

Please be sure that the map you submit includes all the items listed below and meets the requirements of OAR 690-380-3100, however, the map does not have to be prepared by a Certified Water Right Examiner. Check all boxes that apply.

OCT 12 201

OWRD

- Permanent quality printed with dark ink on good quality paper.
- The size of the map can be 8½ x 11 inches, 8½ x 14 inches, 11 x 17 inches, or up to 30 x 30 inches. For 30 x 30 inch maps, one extra copy is required.
- A north arrow, a legend, and scale.
- The scale of the map must be: 1 inch = 400 feet, 1 inch = 1,320 feet, the scale of the county assessor map if the scale is not smaller than 1 inch = 1,320 feet, or a scale that has been pre-approved by the Department.
- Township, Range, Section, ¼ ¼, DLC, Government Lot, and other recognized public land survey lines.
- Tax lot boundaries (property lines) are required. Tax lot numbers are recommended.
- Major physical features including rivers and creeks showing direction of flow, lakes and reservoirs, roads and railroads.
- Major water delivery system features from the point(s) of appropriation such as main pipelines, canals, and ditches.
- Existing place of use that includes hachuring, priority date, and use including number of acres in each quarter-quarter section, government lot, or in each quarter-quarter section as projected within government lots, donation land claims, or other recognized public land survey subdivisions. If less than the entirety of the registration is being changed, a separate hachuring is needed for the portion of the registration left unchanged.
- N/A If you are proposing a modification in place of use, show the proposed place of use with hachuring including priority date and use including number of acres in each quarter-quarter section, government lot, or in each quarter-quarter section as projected within government lots, donation land claims, or other recognized public land survey subdivisions.
- Existing point(s) of appropriation with distance and bearing or coordinates from a recognized survey corner.
- N/A If you are proposing a modification in point(s) of appropriation, show the proposed location and label it clearly with distance and bearing or coordinates. If GPS coordinates are used, latitude-longitude coordinates may be expressed as either degrees-minutes-seconds with at least one digit after the decimal (example – 42°32'15.5") or degrees-decimal with five or more digits after the decimal (example – 42.53764°).

**Part 3 of 4 – Applicant Information and Signature**

**Applicant Information**

APPLICANT/BUSINESS NAME <b>Jenck Farms LLC c/o Donnie Jenck</b>		PHONE NO. <b>(503) 812-8348</b>	ADDITIONAL CONTACT NO.
ADDRESS <b>745 Third Street</b>		FAX NO.	
CITY <b>Tillamook</b>	STATE <b>OR</b>	CITY <b>Tillamook</b>	ZIP <b>97141</b>
BY PROVIDING AN E-MAIL ADDRESS, CONSENT IS GIVEN TO RECEIVE ALL CORRESPONDENCE FROM THE DEPARTMENT ELECTRONICALLY. COPIES OF THE FINAL ORDER DOCUMENTS WILL ALSO BE MAILED.			

RECEIVED

OCT 12 2021

OWRD

**Agent Information – The agent is authorized to represent the applicant in all matters relating to this application**

APPLICANT/BUSINESS NAME <b>Schwabe, Williamson &amp; Wyatt c/o Elizabeth Howard</b>		PHONE NO. <b>(503) 796-2093</b>	ADDITIONAL CONTACT NO.
ADDRESS <b>1211 SW Fifth Ave., Suite 1900</b>		FAX NO.	
CITY <b>Portland</b>	STATE <b>OR</b>	CITY <b>Portland</b>	ZIP <b>97204</b>
BY PROVIDING AN E-MAIL ADDRESS, CONSENT IS GIVEN TO RECEIVE ALL CORRESPONDENCE FROM THE DEPARTMENT ELECTRONICALLY. COPIES OF THE FINAL ORDER DOCUMENTS WILL ALSO BE MAILED.			

Explain in your own words what you propose to accomplish with this modification; and why:  
 The applicant intends to move a portion of the place of use and to add a point of appropriation to irrigate the applicant's crops and to do so in conjunction with the applicant's confined animal feeding operation permit.

If you need additional space, continue on a separate piece of paper and attach to the application as "Attachment 1".



(Check one box)

- By signing this application, I (we) understand that, upon receipt of the draft preliminary determination and prior to Department approval of the Groundwater modification, I (we) will be required to provide landownership information and evidence that I am authorized to pursue the modification as identified in OAR 690-382-0400(16)(a); OR
- I (we) affirm the applicant is a municipality as defined in ORS 540.510(3)(b) and that the right is in the name of the municipality or a predecessor; OR
- I (we) affirm that the applicant is an entity with the authority to condemn property and is acquiring the property to which the Groundwater registration proposed for modification is appurtenant by condemnation and have attached supporting documentation.

I understand that prior to Department approval of the groundwater registration modification, I may be required to submit payment to the Department for publication of a notice in a newspaper with general circulation in the area where the groundwater registration is located, once per week for two consecutive weeks. If more than one qualifying newspaper is available, I suggest publishing the notice in the following paper: Tillamook Headlight Herald.

I (we) affirm that the information contained in this application is true and accurate.



*Donnie Jenck*  
Applicant Signature

**Donnie Jenck - Owner**  
Print Name (and Title if applicable)

9/23/21  
Date

*Joe Jenck*  
Applicant Signature

**Joe Jenck**  
Print Name (and Title if applicable)

9/23/21  
Date

*Andrew Je*  
*Andrew Jenck*  
9/6

Is the applicant the sole owner of the land on which the Groundwater registration modification or portion thereof, is located?  Yes  No If NO, include signatures of all deeded landowners (and

13849

*mailing and/or e-mail addresses if different than the applicant's) or attach affidavits of consent (and mailing and/or e-mail addresses) from all landowners or individuals/entities to which the Groundwater registration has been conveyed.*

See attached Affidavits of Consent from Tillamook County, as deeded landowner of the portion of GR-2952 requested to be moved pursuant to this application, consenting to the changes submitted by Jenck Farms LLC.

RECEIVED

OCT 12 2021

OWRD

13849

Check the appropriate box, if applicable:

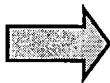
Check here if the Groundwater registration proposed for modification is or will be located within or served by an irrigation or other water district.

OWRD

IRRIGATION DISTRICT NAME	ADDRESS	
CITY	STATE	ZIP

Check here if water for the Groundwater registration is supplied under a water service agreement or other contract with a federal agency or other entity.

ENTITY NAME	ADDRESS	
CITY	STATE	ZIP



To meet State Land Use Consistency Requirements, you must list all local governments (each county, city, municipal corporation, or tribal government) within whose jurisdiction water will be diverted, conveyed or used.

ENTITY NAME <b>Tillamook County</b>	ADDRESS <b>201 Laurel Ave.</b>	
CITY <b>Tillamook</b>	STATE <b>OR</b>	ZIP <b>97141</b>

ENTITY NAME	ADDRESS	
CITY	STATE	ZIP

## Part 4 of 4 – Groundwater Registration Information

Please use a separate Part 4 for each registration being modified. See instructions on page 5, to copy and paste additional Part 4s, or to add additional rows to tables within the form.

### Groundwater Registration # GR-2952 (Certificate # GR-2771)

**Table 1. Location of Authorized and Proposed Point(s) of Appropriation (POA)**

(Note: If the POA name is not specified in the registration, assign it a name or number here.)

POA Name or Number	Is this POA Authorized by the registration or is it Proposed?	OWRD Well Log ID# (or Well ID Tag # L-_____)	Twp		Rng		Sec	¼-¼		Tax Lot, DLC or Gov't Lot	Measured Distances (from a recognized survey corner)
Well 1	<input checked="" type="checkbox"/> Authorized <input type="checkbox"/> Proposed	TILL 627	1	S	10	W	24	NW	SW		650 feet south and 310 feet east from NW Corner, SW1/4, Section 24.
Proposed Well 2	<input type="checkbox"/> Authorized <input checked="" type="checkbox"/> Proposed	TILL 50225	1	S	10	W	25	NW	SW	700	320 feet south and 1,075 feet east from the W1/4 corner, Section 25.
	<input type="checkbox"/> Authorized <input type="checkbox"/> Proposed										
	<input type="checkbox"/> Authorized <input type="checkbox"/> Proposed										

**Check all type(s) of modifications(s) proposed below (modification "CODES" are provided in parentheses):**

- |  |  |
|--|--|
| <input checked="" type="checkbox"/> Place of Use (POU) | <input type="checkbox"/> Point of Appropriation (well) (POA)                 |
| <input type="checkbox"/> Character of Use (USE)        | <input checked="" type="checkbox"/> Additional Point of Appropriation (APOA) |

**Will all of the proposed changes affect the entire Groundwater registration?**

- Yes Complete only the proposed ("to" lands) section of Table 2 on the next page. Use the "CODES" listed above to describe the proposed changes.
- No Complete all of Table 2 to describe the portion of the registration to be changed.

**RECEIVED**

OCT 12 2021

**OWRD**

Please use and attach additional pages of Table 2 as needed.  
See page 5 for instructions.

Do you have questions about how to fill-out the tables?  
Contact the Department at 503-986-0900 and ask for Transfer

**Table 2. Description of Modifications to Registration GR-29952 (Certificate # GR-2771)**

List only the part of the registration that will be modified. For the acreage in each ¼ ¼, list the modification proposed. If more than one modification, specify the acreage associated with each modification. If more than one POA, specify the acreage associated with each POA.

AUTHORIZED (the "from" or "off" lands) The listing that appears in the registration BEFORE PROPOSED CHANGES List only that part or portion of the groundwater registration that will be changed.											Proposed Changes (see "CODES" from previous page)	PROPOSED (the "to" or "on" lands) The listing as it would appear AFTER PROPOSED CHANGES are made.														
Twp	Rng	Sec	¼ ¼	Tax Lot	Gvt Lot or DLC	Acres	Type of USE listed on Certificate	POA(s) (name or number from Table 1)	Priority Date	Twp		Rng	Sec	¼ ¼	Tax Lot	Gvt Lot or DLC	Acres	New Type of USE	POA(s) to be used (from Table 1)	Priority Date						
EXAMPLE																										
2	S	9	E	15	NE	NW	100		15.0	Irrigation	POD #1	1901	POU/POD	2	S	9	E	1	NW	NW	500	1	10.0		POD #5	1901
"	"	"	"	"	"	"	"	"	"	EXAMPLE	"	"	"	2	S	9	E	2	SW	NW	500		5.0		POD #6	1901
1	S	10	W	23	NE	SE	3200	Lot 8	9.9	Irrigation	Well 1	5/31/1951	POU/APOA	1	S	10	W	25	NW	SW	700	Lot 9	19.8	Irrigation	Proposed Well 2	5/31/1951
1	S	10	W	23	SE	SE	3200	Lot 8	4.8	Irrigation	Well 1	5/31/1951	POU/APOA	1	S	10	W	26	NE	SE	2600	Lot 12	9.3	Irrigation	Proposed Well 2	5/31/1951
1	S	10	W	24	SW	NW	3200	Lot 1	11.6	Irrigation	Well 1	5/31/1951	POU/APOA	1	S	10	W	25	SW	SW	800	Lot 9	16.3	Irrigation	Proposed Well 2	5/31/1951
1	S	10	W	24	NW	SW	3200		31.1	Irrigation	Well 1	5/31/1951	POU/APOA	1	S	10	W	26	SE	SE	2700	Lot 13	15.4	Irrigation	Proposed Well 2	5/31/1951
1	S	10	W	24	SW	SW	3200	Lot 3	3.4	Irrigation	Well 1	5/31/1951	POU/APOA													
									TOTAL ACRES	60.8												TOTAL ACRES	60.8			

Additional remarks: **This application moves 60.8 acres under GR 2952 to a new place of use and proposes to use Well 2 to irrigate those acres.**

RECEIVED

OCT 12 2021

AWON

13849

**Groundwater Registration # GR-2952 (Certificate # GR-2771)**

**For a modification in place of use or character of use:**

**Are there other water right certificates, water use permits, or Groundwater registrations associated with the "from" or "to" lands?**  Yes  No

If YES, list the other certificate, water use permit, or other Groundwater registration numbers:



Pursuant to OAR 690-382-0200, any "layered" water use, such as an irrigation right that is supplemental to a primary irrigation right proposed for transfer, must be concurrently transferred with the registration or be cancelled. Any change to a water right must be filed separately in a transfer application. Any change to a water use permit must be filed separately with a permit amendment. Any modification to a Groundwater registration on the "to" lands must be filed separately with a Groundwater registration modification.

**For modifications in point(s) of appropriation (well(s) or additional point(s) of appropriation:**

- Well log(s) are attached for each well that are clearly labeled and associated with the corresponding well(s) in Table 1 above and on the accompanying application map.  
(Tip: You may search for well logs on the Department's web page at: [http://apps.wrd.state.or.us/apps/gw/well\\_log/](http://apps.wrd.state.or.us/apps/gw/well_log/))

**RECEIVED**  
**OCT 12 2021**

**AND/OR**

- Describe the construction of the authorized and proposed well(s) in Table 3 for any wells that do not have a well log. For *proposed wells not yet constructed or built*, provide "a best estimate" for each requested information element in the table. The Department recommends you consult a licensed well driller, geologist, or certified water right examiner to assist with assembling the information necessary to complete Table 3.

**OWRD**

**Table 3. Construction of Point(s) of Appropriation**

Any well(s) in this listing must be clearly tied to corresponding well(s) described in Table 1 and shown on the accompanying application map. Failure to provide adequate information is likely to delay the processing of your modification application until it is received. The information is necessary for the department to assess whether the proposed well(s) will access the same source aquifer as the authorized point(s) of appropriation (POA). The Department is prohibited by law from approving POA changes that do not access the same source aquifer.

Proposed or Authorized POA Name or Number	Is well already built? (Yes or No)	If an existing well, OWRD Well ID Tag No. L-___	Total well depth	Casing Diameter	Casing Intervals (feet)	Seal depth(s), (intervals)	Perforated or screened intervals (in feet)	Static water level of completed well (in feet)	Source aquifer (sand, gravel, basalt, etc.)	Well-specific rate (cfs or gpm). If less than full rate of water right
See Well Logs										



STATE ENGINEER  
Salem, Oregon

TILL  
627

# Well Record

STATE WELL NO. 1/10W-24M(1)  
COUNTY TILLAMOOK  
~~REGISTRATION NO.~~ GR-2952  
Certificate No.

OWNER: Antone & Johanna Beeler

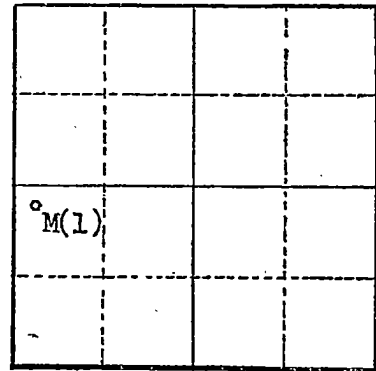
MAILING ADDRESS: Rt. 1

LOCATION OF WELL: Owner's No.

CITY AND STATE: Bay City, Oregon

NW 1/4 SW 1/4 Sec. 24 T. 1 N. S. R. 10 W. W.M.

Bearing and distance from section or subdivision corner 650' S. and 310' E. from the NW corner of the SW 1/4 of section 24



Section 24

Altitude at well

TYPE OF WELL: drilled Date Constructed 1951

Depth drilled 115 Depth cased 115

CASING RECORD:

9-inch

RECEIVED

OCT 12 2021

FINISH:

OWRD

About 1/4" perforations from 0 to 38

AQUIFERS:

Clay

WATER LEVEL:

8-feet

PUMPING EQUIPMENT: Type Electric H.P. 5  
Capacity 200 G.P.M.

WELL TESTS:

Drawdown 9 ft. after hours Pumping 184 G.P.M.

Drawdown ft. after hours G.P.M.

USE OF WATER Irrigation GR-2771 Temp. °F. 19

SOURCE OF INFORMATION

DRILLER or DIGGER

ADDITIONAL DATA:

Log X Water Level Measurements Chemical Analysis Aquifer Test

REMARKS:

Blue clay

115

fill  
50225

JUN 20 1997

Well ID# 409274

STATE OF OREGON WATER RESOURCES DEPT.  
WATER SUPPLY WELL REPORT SALEM, OREGON  
(as required by ORS 537.765)

(START CARD) # 88575

Instructions for completing this report are on the last page of this form.

(1) OWNER: Well Number 2  
Name Jenck Farms  
Address 745 Third St.  
City Tillamook State Oregon Zip 97144

(2) TYPE OF WORK  
 New Well  Deepening  Alteration (repair/recondition)  Abandonment

(3) DRILL METHOD:  
 Rotary Air  Rotary Mud  Cable  Auger  
 Other

(4) PROPOSED USE:  
 Domestic  Community  Industrial  Irrigation  
 Thermal  Injection  Livestock  Other

(5) BORE HOLE CONSTRUCTION:  
Special Construction approval  Yes  No Depth of Completed Well 110 ft.  
Explosives used  Yes  No Type \_\_\_\_\_ Amount \_\_\_\_\_

HOLE		SEAL		Sacks or pounds	
Diameter	From To	Material	From To		
12	0 61	Cement	0 61	45	
8	61 110				

How was seal placed: Method  A  B  C  D  E  
 Other \_\_\_\_\_  
Backfill placed from \_\_\_\_\_ ft. to \_\_\_\_\_ ft. Material \_\_\_\_\_  
Gravel placed from \_\_\_\_\_ ft. to \_\_\_\_\_ ft. Size of gravel \_\_\_\_\_

(6) CASING/LINER:

	Diameter	From	To	Gauge	Steel	Plastic	Welded	Threaded
Casing:	8	125	92	.250	<input checked="" type="checkbox"/>	<input type="checkbox"/>	<input checked="" type="checkbox"/>	<input type="checkbox"/>
Liner:					<input type="checkbox"/>	<input type="checkbox"/>	<input type="checkbox"/>	<input type="checkbox"/>

Final location of shoe(s) 92

(7) PERFORATIONS/SCREENS:

From	To	Slot size	Number	Diameter	Material	Tele/pipe size	Casing	Liner
							<input type="checkbox"/>	<input type="checkbox"/>

(8) WELL TESTS: Minimum testing time is 1 hour

Pump	Bailer	Air	Flowing Artesian
Yield gal/min	Drawdown	Drill stem at	Time
250	89	90	1 hr.

Temperature of water 54 Depth Artesian Flow Found \_\_\_\_\_  
Was a water analysis done?  Yes By whom \_\_\_\_\_  
Did any strata contain water not suitable for intended use?  Too little  
 Salty  Muddy  Odor  Colored  Other \_\_\_\_\_  
Depth of strata: \_\_\_\_\_

(9) LOCATION OF WELL by legal description:  
County Tillamook Latitude \_\_\_\_\_ Longitude \_\_\_\_\_  
Township 15 N or S Range 10W E or W. WM.  
Section 25 NW 1/4 SW 1/4  
Tax Lot 700 Lot \_\_\_\_\_ Block \_\_\_\_\_ Subdivision \_\_\_\_\_  
Street Address of Well (or nearest address) JAME

(10) STATIC WATER LEVEL:  
1 ft. below land surface. Date 6-6-97  
Artesian pressure \_\_\_\_\_ lb. per square inch. Date \_\_\_\_\_

(11) WATER BEARING ZONES:  
Depth at which water was first found 5

From	To	Estimated Flow Rate	SWL
5	10	1	
92	110	250	1

(12) WELL LOG:  
Ground Elevation \_\_\_\_\_

Material	From	To	SWL
Topsoil	0	1	
Blue Clay	1	35	
Blue Clay + Med. Beach Sand	35	55	
Gray Clay	55	92	
Gray Clay w/ Lg. Gravel + Med. Sand	92	110	1

RECEIVED

OCT 12 2021

OWRD

Date started 6-4-97 Completed 6-6-97

(unbonded) Water Well Constructor Certification:  
I certify that the work I performed on the construction, alteration, or abandonment of this well is in compliance with Oregon water supply well construction standards. Materials used and information reported above are true to the best of my knowledge and belief.  
WWC Number \_\_\_\_\_  
Signed \_\_\_\_\_ Date \_\_\_\_\_

(bonded) Water Well Constructor Certification:  
I accept responsibility for the construction, alteration, or abandonment work performed on this well during the construction dates reported above. All work performed during this time is in compliance with Oregon water supply well construction standards. This report is true to the best of my knowledge and belief.  
WWC Number 1221  
Signed Larry C. Early Date 6-6-97

**Application for Water Right  
Modification of  
Groundwater Registration  
Consent by Deeded Landowner**



Oregon Water Resources Department  
725 Summer Street NE, Suite A  
Salem, Oregon 97301-1266  
(503) 986-0900  
www.wrd.state.or.us

RECEIVED

OCT 12 2021

OWRD


State of Oregon )  
 )ss  
County of Tillamook )

I Mary Faith Bell in my capacity as Chair of the Tillamook County Board of Commissioners,  
mailing address 201 Laurel Ave, Tillamook, Oregon 97141,  
telephone number (503) 842-3403, duly sworn depose and say that I  
consent to the proposed change(s) to Groundwater Registration Number GR-2952 (Certificate  
GR-2771) described in a Groundwater Modification (T-\_\_\_\_\_) submitted by Jenck Farms LLC,  
*(transfer number, if known)*  
on the property in tax lot number(s) 1S10W003200, Sections 23 and 24, Township 1  
South, Range 10 West, W.M., located at 590 Goodspeed Road N, Tillamook, Oregon 97141.  
*(site address)*

MF Bell  
Signature of Affiant

9/8/2021  
Date

Subscribed and Sworn to before me this 8<sup>th</sup> day of September, 2021.



Isabel S. Gilda  
Notary Public for Oregon

My commission expires 5/14/2024

October 7, 2021

**Elizabeth E. Howard**

Admitted in Oregon, Washington and  
North Dakota

T: 503-796-2093

C: 503-312-8765

ehoward@schwabe.com

**VIA FIRST CLASS MAIL**

Oregon Water Resources Department  
725 Summer Street NE, Suite A  
Salem, OR 97301

RE: Groundwater Modification Application for GR-2952 (Certificate No. 2771)  
Our File No.: 134277-246278

To Whom it May Concern:

Please find enclosed with this letter an application for a groundwater modification for groundwater registration GR-2952 (Certificate No. 2771). The following documents are enclosed with the application:

- Application map
- Affidavit of consent from deeded landowner (Tillamook County)
- Land Use Information Form completed by Tillamook County
- Check for the application fee of \$1,250.00

Please also note that two Requests for Assignment have been submitted to the Water Resources Department at the same time as this groundwater modification application. The first request for assignment assigns the portion of GR-2952 involved in this groundwater modification application from Antone and Johanna Beeler to Tillamook County. The second request for assignment assigns that same portion of GR-2952 in the first assignment from Tillamook County to Jenck Farms LLC.

13849

Oregon Water Resources Department  
October 7, 2021  
Page 2

RECEIVED

OCT 12 2021

OWRD

Please let me know if you have any questions

Sincerely,

A handwritten signature in black ink, appearing to be 'Elizabeth E. Howard', with a long horizontal line extending to the right.

Elizabeth E. Howard

EEH:lmt  
Enclosures

cc: Joe Jenck (*via email*)  
Donnie Jenck (*via email*)

13849



**Oregon**  
Kate Brown, Governor

**Water Resources Department**

725 Summer St NE, Suite A

Salem, OR 97301

(503) 986-0900

Fax (503) 986-0904

October 20, 2021

TILLAMOOK COUNTY BOARD OF COMMISSIONER  
ATTN: MARY FAITH BELL, CHAIR  
201 LAUREL AVE  
TILLAMOOK, OR 97141

Re: Letter received by Oregon Water Resources Department (OWRD) on October 12, 2021.

Dear Ms. Bell,

OWRD is in receipt of your letter dated September 15, 2021, "RE: Groundwater Certificate of Registration GR 2711 in the name of Antone & Johanna Beeler" and attachments requesting that OWRD withdraw and give no effect to Tillamook County's Affidavit for the Partial Abandonment of a Ground Water Certificate of Registration, dated March 28, 2018.

A copy of the letter and attachments will be filed with the original request for Ground Water Certificate of Registration GR-2771 and made available at the time of adjudication under ORS 537.670 to 537.695.

Please note that a certificate of groundwater registration may not be construed as a final determination of any matter stated in the certificate of registration. Such a determination will occur in adjudication proceeding, and is not final or conclusive until so determined and a ground water right certificate issued. See ORS 537.610

Please do not hesitate to contact us if we may be of any further assistance.

Sincerely,

Ann Reece  
Water Right and Services Division  
[Ann.L.Reece@wrd.state.or.us](mailto:Ann.L.Reece@wrd.state.or.us)  
503-979-3214

Cc: Nikki Hendricks, District 1 Watermaster  
Data Center  
File

13849



**Tillamook County Board of Commissioners**

201 Laurel Avenue, Tillamook, OR 97141

Phone: 503-842-3403

TTY Oregon Relay Service

Mary Faith Bell, Chair  
David Yamamoto, Vice-Chair  
Erin D. Skaar, Commissioner

September 15, 2021

Via Email & Regular Mail

[dwight.w.french@oregon.gov](mailto:dwight.w.french@oregon.gov)

Oregon Water Resources Department  
Attn: Dwight French, Water Rights Service Division Administrator  
725 Summer St NE, Ste A  
Salem, OR 97301

**RECEIVED**

**OCT 12 2021**

**OWRD**

RE: Groundwater Certificate of Registration GR-2711 in the name of Antone & Johanna Beeler

Dear Mr. French:

On behalf of Tillamook County, the Tillamook County Board of Commissioners requests that the Oregon Water Resources Department withdraw and give no effect to Tillamook County's Affidavit for the Partial Abandonment of a Ground Water Certificate of Registration, dated March 28, 2018 (the "Affidavit"), which is attached hereto for your reference.

The groundwater use at issue in the Affidavit and this letter was documented by Antone and Johanna Beeler in Registration No. G-2952 and Certificate No. GR-2771.

Tillamook County is the legal and deeded owner of the property described as tax lot number 600 within the NW ¼ SW ¼ Section 24, Township 1 S, Range 10 W, of the Willamette Meridian in Tillamook County, Oregon as shown on the map attached to the Affidavit. It was also the deeded property owner on March 28, 2018.

Tillamook County is withdrawing the Affidavit because it does not intend to abandon the use of 156.2 gallons per minute of groundwater to irrigate 60.8 acres. The County intends for this water to be used to irrigate 60.8 acres in Tillamook County. The Affidavit (and the one it replaced, dated March 14, 2018) should not be used to create a presumption of abandonment of any portion of G-2952, and if so used, this letter is intended to rebut any such presumption.

Sincerely,

Mary Faith Bell, Chair, Board of Commissioners

**13849**