


Owyhee Irrigation District
422 Thunderegg Blvd.
Nyssa, Oregon 97913

Phone: (541) 372-3540
Fax: (541) 372-2437



RECEIVED

OCT 04 2021

OWRD

September 29, 2021

Oregon Water Resource Department
725 Summer Street, N.E., Suite A
Salem, Oregon 97301-1266

cl

RE: Claim of Beneficial Use
T-13344

Good Morning,

Consistent with the terms of the order for transfer 13344 the Owyhee Irrigation District has submitted "Claim of Beneficial Use" forms. Included are site reports and final proof maps for the following:

Scott Kesler
Henry Mautz
Brent May
Tim Brown
Walt Rogers
BR Farms
Kelly Hunter

If you would have any further questions please contact this office.

Sincerely,

Kris Ward

Kris Ward
Office Administrator



Oregon Water Resources Department
 725 Summer Street NE, Suite A
 Salem, Oregon 97301-1266
 (503) 986-0900
 www.wrd.state.or.us

**District Permanent
 Water Right Transfer**

Claim of Beneficial Use

1. APPLICANT INFORMATION

District: Owyhee Irrigation District

Contact Person: Kris Ward Phone: 541-372-3540

Mailing Address: 422 Hunderegg Blvd.

City: Nyssa State: Oregon Zip: 97913

E-Mail address: krisw@fntc.com

Transfer Number: T - 13344

2. WATER RIGHT(S)

Pursuant to OAR Chapter 690, Division 385, the district is submitting to the Water Resources Department this claim of beneficial use, with the appropriate fee, for the following water right(s):

NOTE: Fees do not apply if the priority date is prior to July 9, 1987.

PERMIT NUMBER	CERTIFICATE NUMBER	DECREE (name, volume, and page)	PRIMARY (P) OR SUPP (S)
-	<u>75691</u>		<input checked="" type="checkbox"/> P <input type="checkbox"/> S
-			<input type="checkbox"/> P <input type="checkbox"/> S
-			<input type="checkbox"/> P <input type="checkbox"/> S
-			<input type="checkbox"/> P <input type="checkbox"/> S

3. AUTHORIZED POINT(S) OF DIVERSION (POD) / APPROPRIATION (POA)


The authorized point(s) of diversion / appropriation for the water right modified by the transfer are as follows:

PERMIT NUMBER	DECREE or CERTIFICATE	POD / POA #	SOURCE	LOCATION – MEASURED DISTANCES			
-	<u>75691</u>		<u>Owyhee River</u>				
-		<u>Twp</u>	<u>Rng</u>	<u>Mer</u>	<u>Sec</u>	<u>Q-Q</u>	<u>Measured Distances</u>
-		<u>22 S</u>	<u>45 E</u>	<u>WM</u>	<u>20</u>	<u>NW SE</u>	<u>OWYHEE DAM: 200 FEET SOUTH AND 2010 FEET WEST FROM THE COMMON CORNER OF SECTIONS 20 AND 21</u>
-		<u>22 S</u>	<u>45 E</u>	<u>WM</u>	<u>20</u>	<u>NW SE</u>	<u>GLORY HOLE SPILLWAY: 200 FEET SOUTH AND 1680 FEET WEST FROM THE COMMON CORNER TO SECTIONS 20 AND 21</u>
-		<u>22 S</u>	<u>45 E</u>	<u>WM</u>	<u>21</u>	<u>NW SW</u>	<u>TUNNEL 1: 495 FEET EAST AND 264 FEET SOUTH FROM THE COMMON CORNER TO SECTIONS 20 AND 21</u>

District Permanent Transfer
 Claim of Beneficial Use

6. SIGNATURES

The district certifies that it has inspected the place of use listed in Table I, and confirms the change in place of use has been completed consistent with the terms and conditions of the final order approving the transfer.



Signature of District Manager
or District Board Chairperson

10/26/2021
Date

Clawcy Flynn

Type or Print Name of District Manager
or District Board Chairperson

DINN
19-68801

Owyhee Irrigation District				2019 Water Rights Transfer				On Map		
POD or POA #	Priority Date	Use	Twp	Rng	Sec	QQ	County Tax Lot Acres	Status	Name	
75691	8/19/1924-2/15/1916	IR	16S	47E	28	NE NE	100	31.7	ON	Morning Light Farms
75691	8/19/1924-2/15/1916	IR	16S	47E	28	NW NE	100	24.7	ON	Morning Light Farms
75691	8/19/1924-2/15/1916	IR	16S	47E	28	SW NE	100	38.3	ON	Morning Light Farms
75691	8/19/1924-2/15/1916	IR	16S	47E	28	SE NE	100	37.1	ON	Morning Light Farms
							Total	131.8		



CLAIM OF BENEFICIAL USE
Site Report

OWRD RECEIVED
Ann Reece, 10/27/2021, 10:14:52 AM

Transfer Number: T - 13344 District Internal Notice #: 19-68801

User Name: Morning Light Farms, LLC

Place of Use:

Table with 10 columns: USE, POD #, TWP, RNG, SEC, QQ, DLC, GOV'T LOT, TAX LOT, ACRES

District Conveyance System:

Description of Delivery System: canal

Headgate: 1 Canal: NC 60.0 0.2

Beneficial Use:

Description of Beneficial Use: Crops

Method Used to Apply Water: pivot

Method Used to Calculate Beneficial Use:

User Interviewed: () Yes (X) No

Beneficial Use Made as Authorized: (X) Yes () No

Description of Beneficial Use if Less than Authorized:

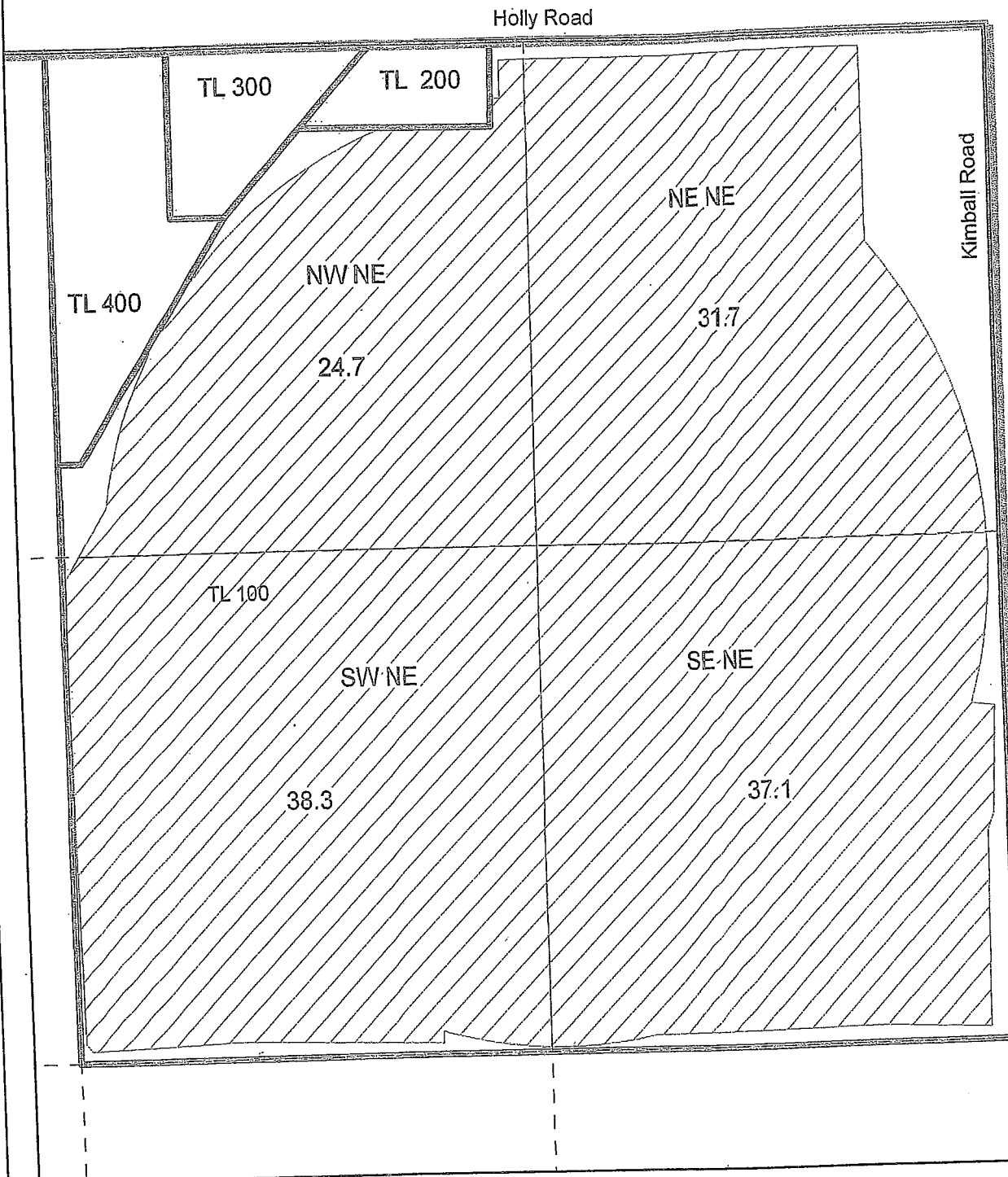
Inspected By: Shawn Updell Date: 10/26/2021






Instructions: Attach and label the corresponding final proof map.

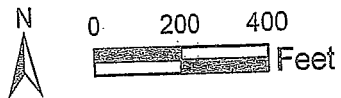
Owyhee Irrigation District				2019		Water Rights Transfer			ON MAP			Remaining/ Total Acres	
POD or POA #	Priority Date	Use	Twp	Rng	Sec	QQ	Acres	Status	Name	DINN	per tax lot	per QQ	
75691	8/19/24-2/15/16	IR	16	47	28	SWSE	1100	On	Joseph Turpen	19-71102	1.0	1.0	
75691	8/19/24-2/15/16	IR	20	46	23	NWNE	400	ON	Tim Brown	19-27900	6.7	14.5	
75691	8/19/24-2/15/16	IR	20	45	13	SESW	700	ON	Brent May	19-21600	2.4	20.71	
75691	8/19/24-2/15/16	IR	16	47	20	NWSE	7400	ON	Kelly Hunter	19-72700	2.5	31.8	
75691	8/19/24-2/15/16	IR	17	47	19	NESE	600	ON	Walt Roger	19-60600	2.5	27.0	
75691	8/19/24-2/15/16	IR	19	46	28	NESW	5400	ON	Henry Mautz	19-29300	9.6	9.6	
75691	8/19/24-2/15/16	IR	19	46	28	SWNW	5400	ON	Henry Mautz	19-29300	1.0	34.53	
75691	8/19/24-2/15/16	IR	19	46	28	SENW	5400	ON	Henry Mautz	19-29300	3.3	3.3	
75691	8/19/24-2/15/16	IR	19	46	28	SESW	5400	ON	Henry Mautz	19-29300	6.6	9.9	
75691	8/19/24-2/15/16	IR	19	46	14	NESW	500	ON	Scott Kesler	19-36200	3.5	28.5	
75691	8/19/24-2/15/16	IR	16	47	29	NESW	13800	ON	BR Farms	19-71200	2.4	2.4	
75691	8/19/24-2/15/16	IR	16	47	29	SESW	13800	ON	BR Farms	19-71200	1.2	7.9	
75691	8/19/24-2/15/16	IR	20	46	23	NESE	400	ON	Tim Brown	19-27900	5.8	20.7	
							Total	48.5					

OWRD RECEIVED

Ann Reece, 10/27/2021, 10:14:35 AM



-  Certificate 75691
-  Quarter Quarter Line
-  Section Line
-  Road
-  Tax Lot Line



1 inch = 400 feet

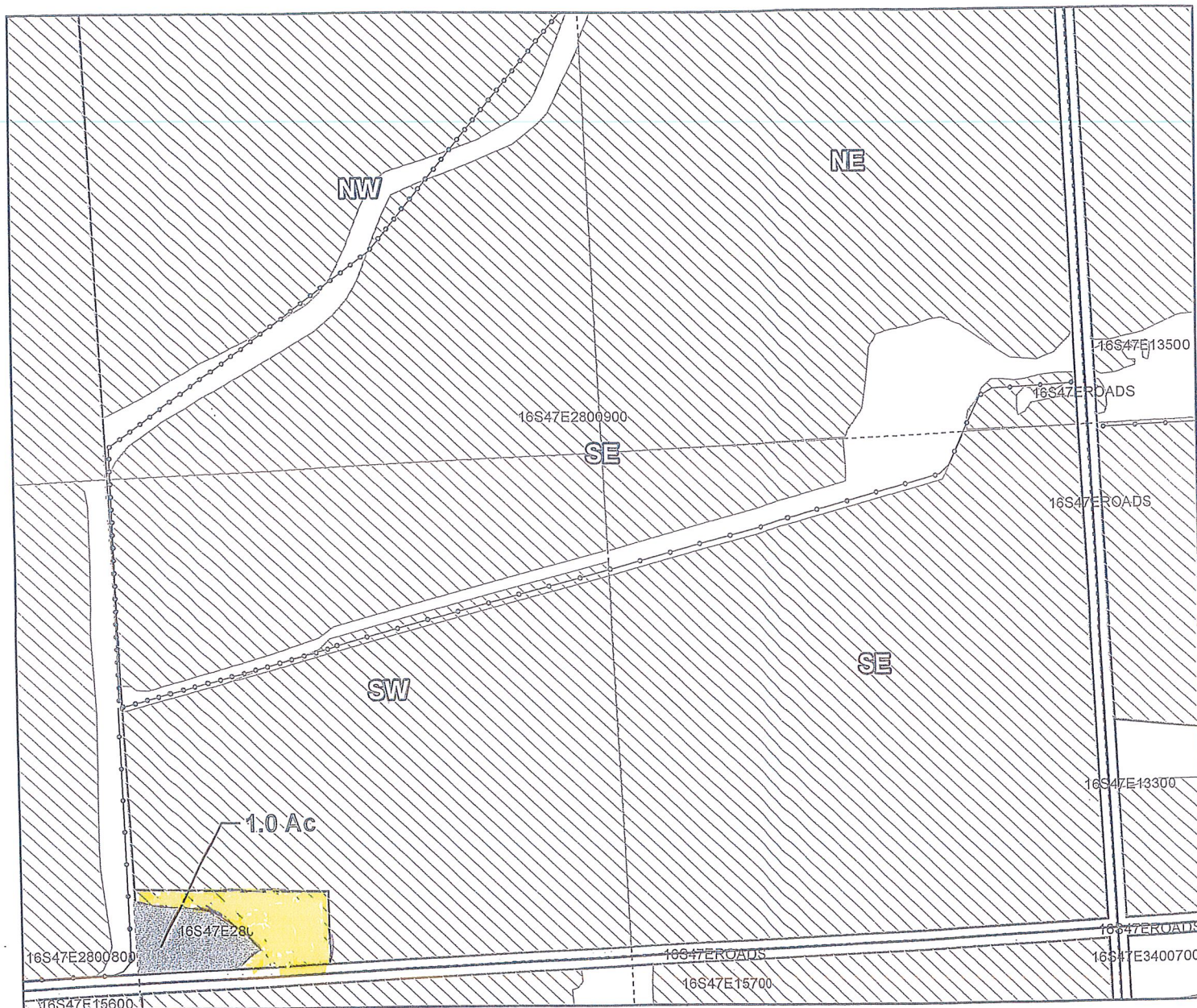
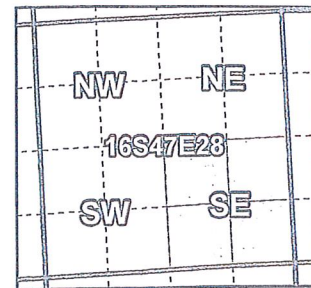
OWRD RECEIVED
Ann Reece, 10/27/2021, 10:15:14 AM

Morning Light Farms
map prepared by
Nancy Rorick Consulting

Owyhee Irrigation District

2019 District Transfer Application Final Proof Map

Certificates: 75691
for Joseph Turpen



Taxlot 1100, 16S 47E S28: 1.0 Acres On, 1.0 Acres Total (Cert #75691)

- Pipelines and Canals
- Transfer
- Taxlots
- Primary Water Right

OWRD RECEIVED
Ann Reece, 10/27/2021, 10:15:14 AM



1 inch = 400 feet

Prepared by Owyhee Irrigation District | December 2019



CLAIM OF BENEFICIAL USE
Site Report

RECEIVED

OCT 04 2021

OWRD

Transfer Number: T - 13344 District Internal Notice #: 19-71102

User Name: Joseph Surpen

Place of Use:

Table with 10 columns: USE, POD #, TWP, RNG, SEC, QQ, DLC, GOVT LOT, TAX LOT, ACRES. Row 1: IR, 165, 47E, 28, SWSE, 1100, 1.0

District Conveyance System:

Description of Delivery System: flood / gated pipe

Headgate: Canal: NC 60.0

Beneficial Use:

Description of Beneficial Use: pasture

Method Used to Apply Water:

Method Used to Calculate Beneficial Use:

User Interviewed: () Yes (X) No

Beneficial Use Made as Authorized: (X) Yes () No

Description of Beneficial Use if Less than Authorized:

Inspected By: [Signature] Date: 8-16-21

Instructions: Attach and label the corresponding final proof map.



CLAIM OF BENEFICIAL USE
Site Report

OWRD

Transfer Number: T - 13344 District Internal Notice #: 19-71102

User Name: Joseph Surpan

Place of Use:

Table with 10 columns: USE, POD #, TWP, RNG, SEC, QQ, DLC, GOV'T LOT, TAX LOT, ACRES. Row 1: IR, 165, 47E, 28, SWSE, 1100, 1.0

District Conveyance System:

Description of Delivery System: flood / gated pipe

Headgate: Canal: NC 60.0

Beneficial Use:

Description of Beneficial Use: pasture

Method Used to Apply Water:

Method Used to Calculate Beneficial Use:

User Interviewed: () Yes (X) No

Beneficial Use Made as Authorized: (X) Yes () No

Description of Beneficial Use if Less than Authorized:

Inspected By: [Signature] Date: 8-16-21

Instructions: Attach and label the corresponding final proof map.



CLAIM OF BENEFICIAL USE
Site Report

RECEIVED

OCT 04 2021

OWRD

Transfer Number: T - 13344 District Internal Notice #: 19-60600

User Name: Walt Rogers

Place of Use:

Table with 10 columns: USE, POD #, TWP, RNG, SEC, QQ, DLC, GOV'T LOT, TAX LOT, ACRES. Handwritten entries include IR, 17S, 47E, 19, N35E, 600, 2.5.

District Conveyance System:

Description of Delivery System: wheel lines

Headgate: Canal: NC 53.2

Beneficial Use:

Description of Beneficial Use: farm use

Method Used to Apply Water:

Method Used to Calculate Beneficial Use:

User Interviewed: () Yes (X) No

Beneficial Use Made as Authorized: (X) Yes () No

Description of Beneficial Use if Less than Authorized:

Inspected By: A J - McQ Date: 7-30-21

Instructions: Attach and label the corresponding final proof map.

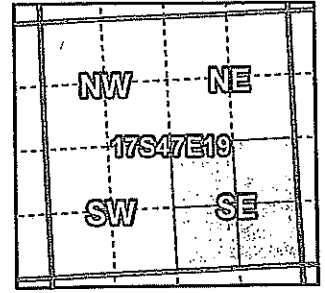
Owyhee Irrigation District 2019 District Transfer Application

FINAL PROOF MAP

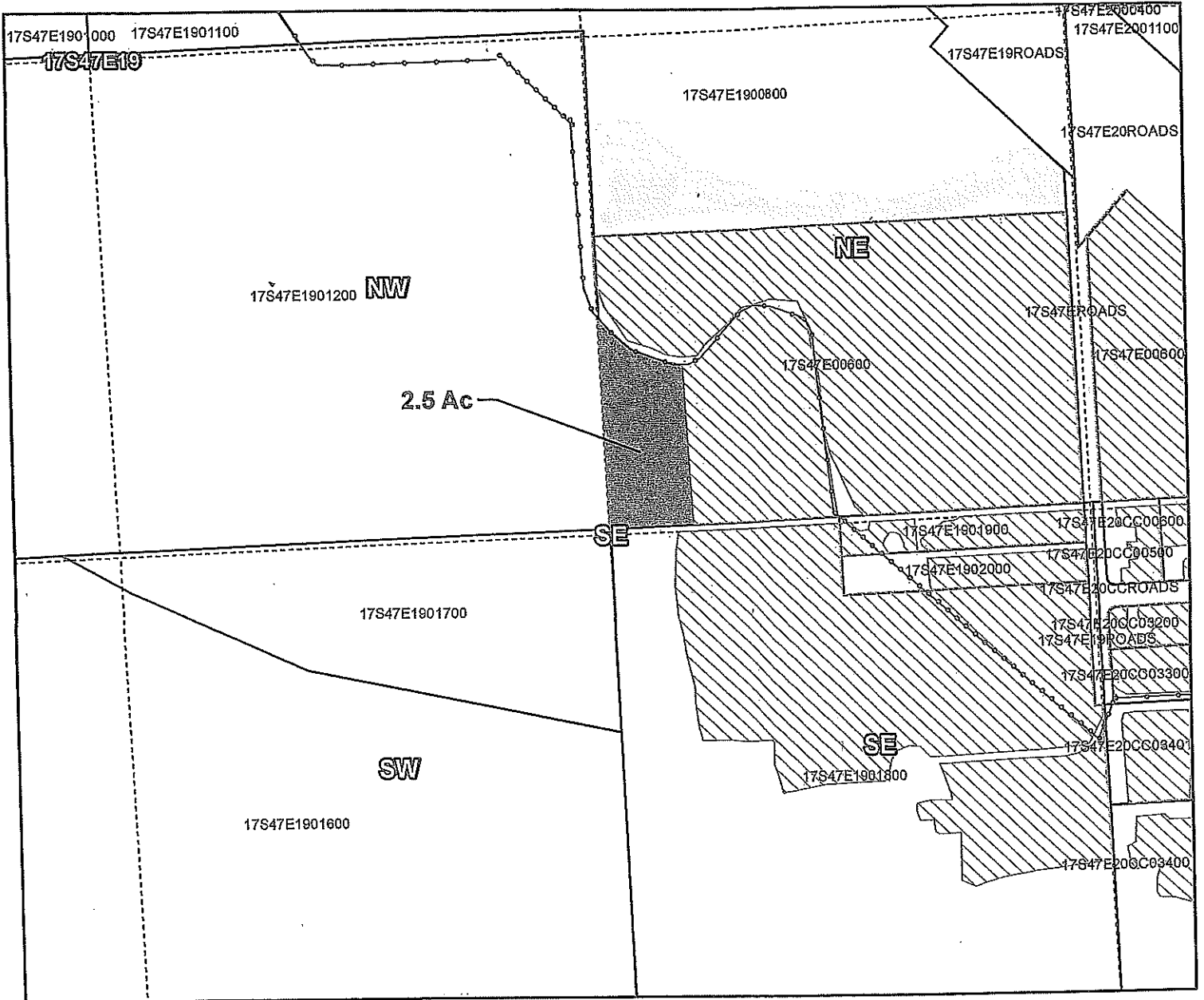
RECEIVED

OCT 04 2021

OWRD



Certificates: 75691
for Walt Rogers



Taxlot 600, 17S 47E S19: 2.5 Acres On, 27.0 Acres Total (Cert #75691)

- Pipelines and Canals
- Transfer
- Taxlots
- Primary Water Right

078



1 inch = 400 feet

Prepared by Owyhee Irrigation District | December 2019



CLAIM OF BENEFICIAL USE
Site Report

RECEIVED

OCT 04 2021

OWRD

Transfer Number: T - 13344 District Internal Notice #: 19-27900

User Name: Jim Brown

Place of Use:

Table with 10 columns: USE, POD #, TWP, RNG, SEC, QQ, DLC, GOV'T LOT, TAX LOT, ACRES. Contains two rows of handwritten data.

District Conveyance System:

Description of Delivery System: flood

Headgate: Canal: NC 25.4

Beneficial Use:

Description of Beneficial Use: pasture

Method Used to Apply Water:

Method Used to Calculate Beneficial Use:

User Interviewed: () Yes (X) No

Beneficial Use Made as Authorized: (X) Yes () No

Description of Beneficial Use if Less than Authorized:

Inspected By: [Signature]

Date: 8/16/21

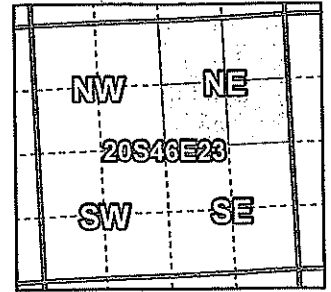
Instructions: Attach and label the corresponding final proof map.

Owyhee Irrigation District
2019 District Transfer Application FINAL PROOF MAP

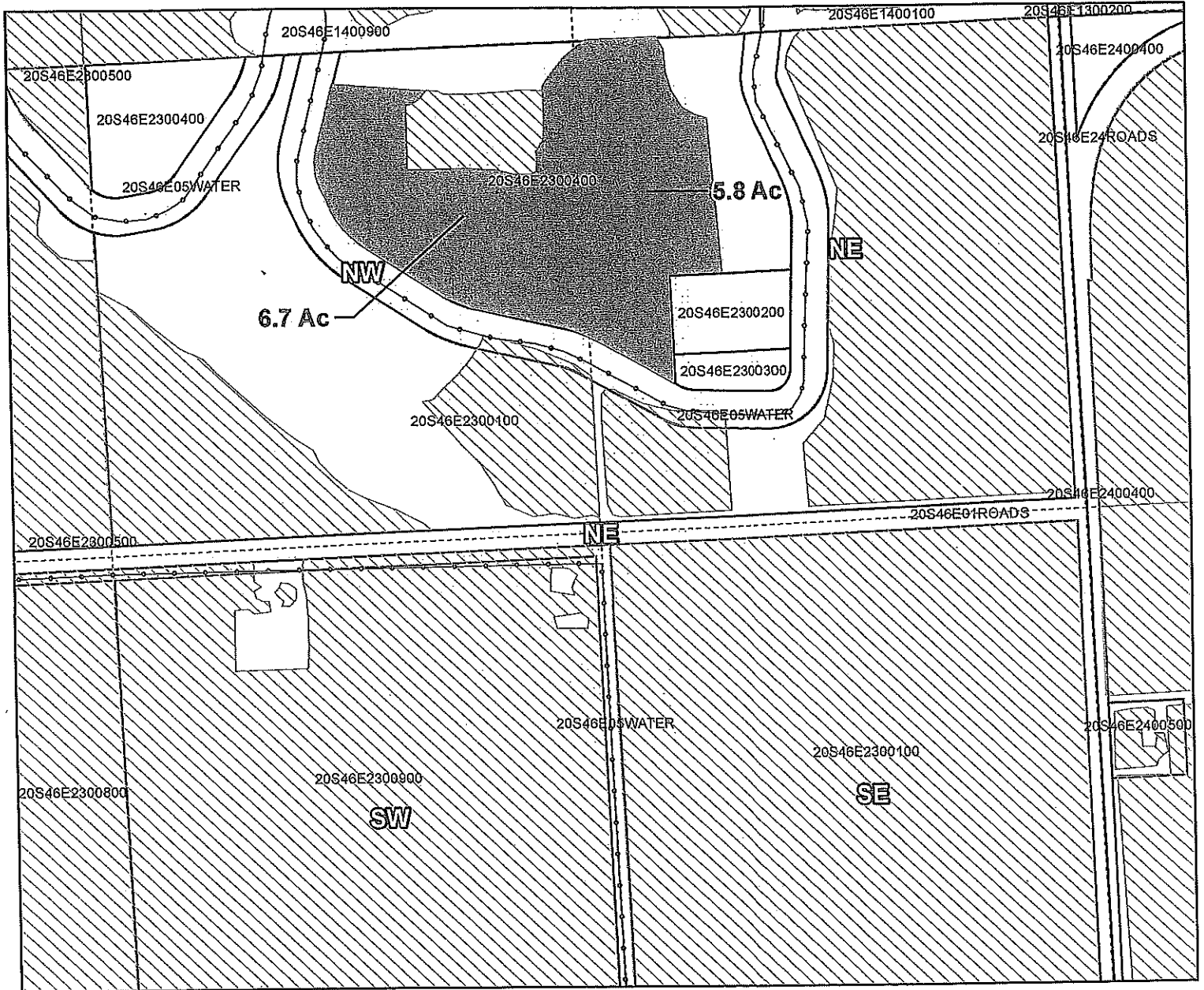
RECEIVED

OCT 04 2021

OWRD



Certificates: 75691
 for Tim Brown



Taxlot 400, 20S 46E S23: 12.5 Acres On, 14.5 Acres Total (Cert #75691)

- Pipelines and Canals
- Transfer
- Taxlots
- Primary Water Right



1 inch = 400 feet



CLAIM OF BENEFICIAL USE
Site Report

RECEIVED

OCT 04 2021

OWRD

Transfer Number: T - 13344 District Internal Notice #: 19-21600

User Name: Brent May

Place of Use:

Table with 10 columns: USE, POD #, TWP, RNG, SEC, QQ, DLC, GOV'T LOT, TAX LOT, ACRES. Row 1: TR, , 20S, 45E, 13, SESW, , 700, 2.4

District Conveyance System:

Description of Delivery System: weir/pump

Headgate: Canal: NC 14.5

Beneficial Use:

Description of Beneficial Use: Crops

Method Used to Apply Water:

Method Used to Calculate Beneficial Use:

User Interviewed: () Yes (X) No

Beneficial Use Made as Authorized: (X) Yes () No

Description of Beneficial Use if Less than Authorized:

Inspected By: [Signature] Date: 8/16/21

Instructions: Attach and label the corresponding final proof map.

Owyhee Irrigation District

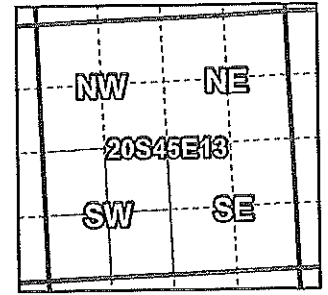
2019 District Transfer Application FINAL PROOF MAP

Certificates: 75691

for Brent May

RECEIVED

OCT 04 2021



Taxlot 700, 20S 45E S13: 2.4 Acres On, 20.71 Acres Total (Cert #75691)

- Pipelines and Canals
- ▨ Transfer
- ▭ Taxlots
- ▨ Primary Water Right

off



1 inch = 400 feet

Prepared by Owyhee Irrigation District | December 2019



CLAIM OF BENEFICIAL USE
Site Report

RECEIVED

OCT 04 2021

OWRD

Transfer Number: T - 13344 District Internal Notice #: 19-29300

User Name: Henry Mautz

Place of Use:

Table with 10 columns: USE, POD #, TWP, RNG, SEC, QQ, DLC, GOV'T LOT, TAX LOT, ACRES. Contains handwritten entries for IR, TWP 19S, RNG 46E, SEC 28, and various quarter sections (NESW, SWNW, SENW, SE NW) with corresponding tax lots and acreages.

District Conveyance System:

Description of Delivery System:

Headgate: Canal: NC 27.8

Beneficial Use:

Description of Beneficial Use: Crops

Method Used to Apply Water:

Method Used to Calculate Beneficial Use:

User Interviewed: () Yes (X) No

Beneficial Use Made as Authorized: (X) Yes () No

Description of Beneficial Use if Less than Authorized:

Inspected By: Robert Paul Date: 9/24/2021

Instructions: Attach and label the corresponding final proof map.

Owyhee Irrigation District

2019 District Transfer Application FINAL PROOF MAP

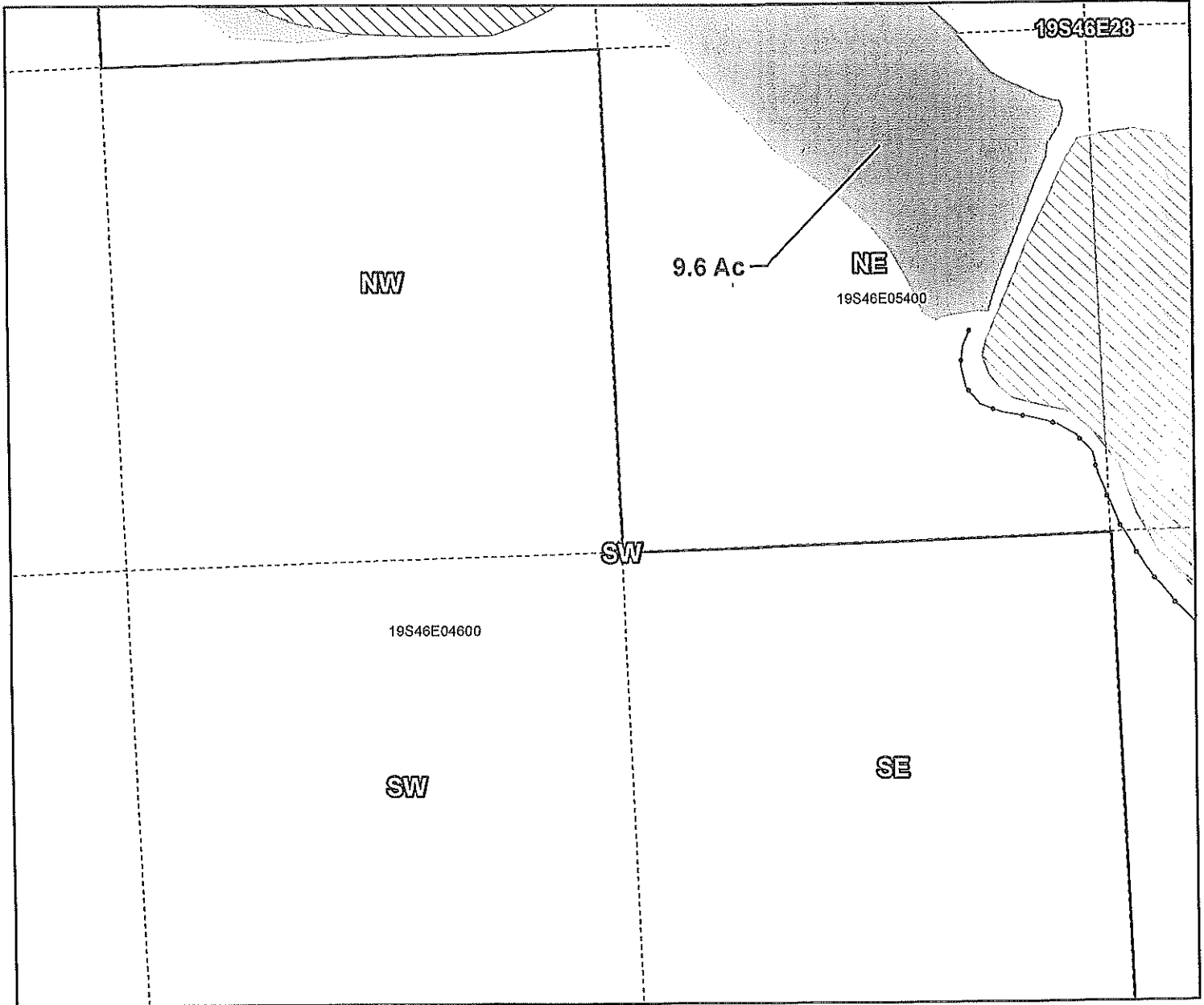
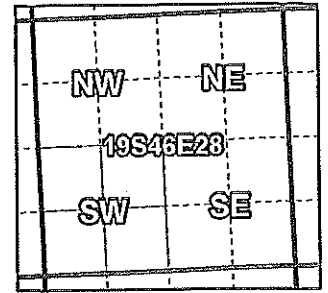
Certificates: 75691

for Henry Mautz

RECEIVED

OCT 04 2021

OWIRD



Taxlot 5400, 19S 46E S28: 9.6 Acres On, 9.6 Acres Total (Cert #75691)

- Pipelines and Canals
- Transfer
- Taxlots
- Primary Water Right

off



1 inch = 400 feet

Prepared by Owyhee Irrigation District | December 2019

Owyhee Irrigation District

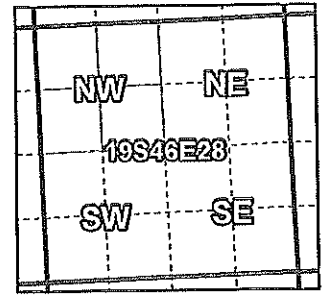
2019 District Transfer Application

FINAL PROOF MAP

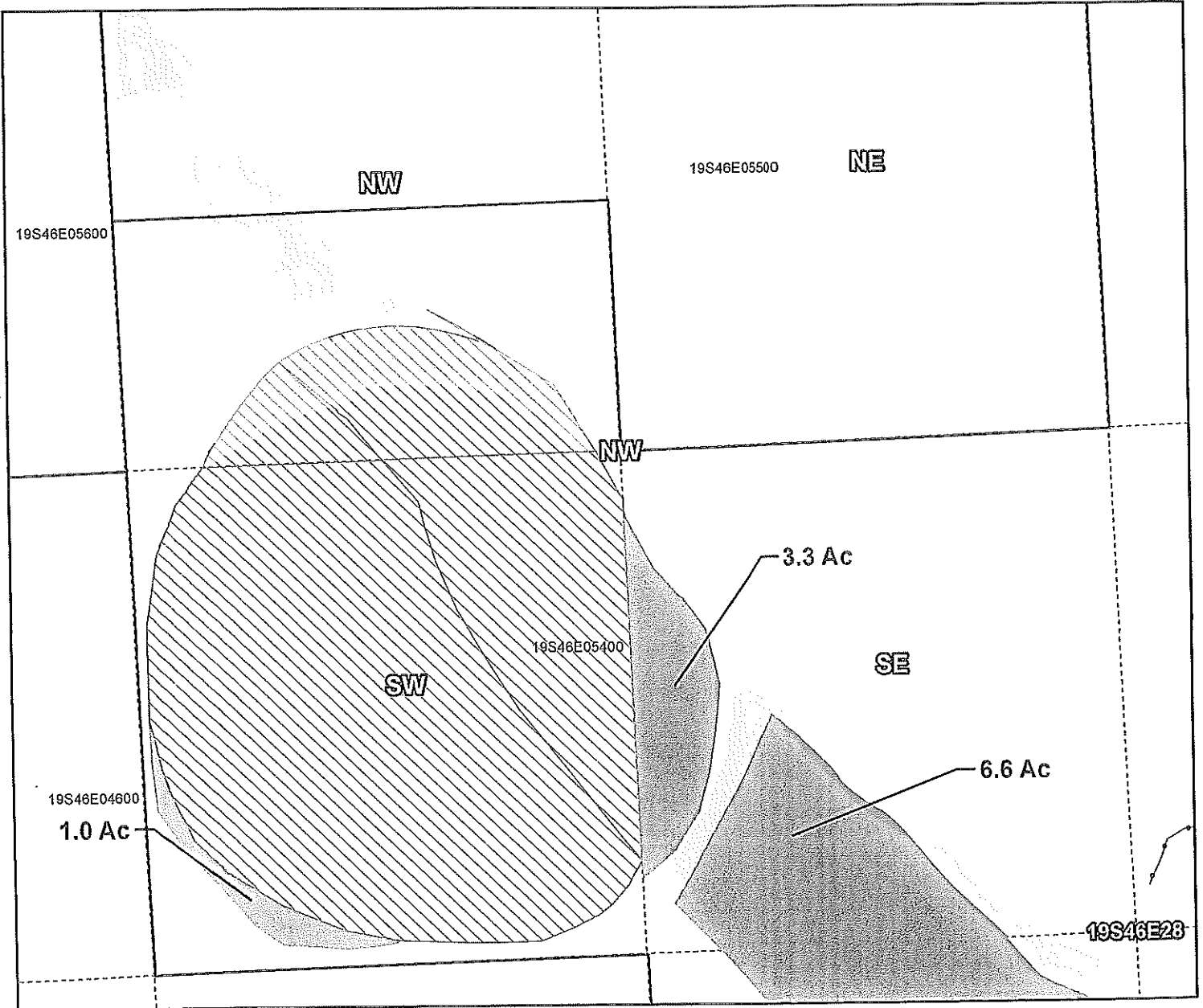
RECEIVED

OCT 04 2021

OWRD



Certificates: 75691
for Henry Mautz



Taxlot 5400, 19S 46E S28: 1.0 Acres On, 34.53 Acres Total (Cert #75691)

Taxlot 5400, 19S 46E S28: 3.3 Acres On, 3.3 Acres Total (Cert #75691)

Taxlot 5400, 19S 46E S28: 6.6 Acres On, 9.9 Acres Total (Cert #75691)

- Pipelines and Canals
- Transfer
- Taxlots
- ▨ Primary Water Right



1 inch = 400 feet

off

Prepared by Owyhee Irrigation District | December 2019



CLAIM OF BENEFICIAL USE
Site Report

RECEIVED

OCT 04 2021

OWRD

Transfer Number: T - 13344 District Internal Notice #: 19-36200

User Name: Scott Kesler

Place of Use:

Table with 10 columns: USE, POD #, TWP, RNG, SEC, QQ, DLC, GOV'T LOT, TAX LOT, ACRES. Row 1: IR, , 19S, 46E, 14, SWNE, , 500, 3.5

District Conveyance System:

Description of Delivery System:

Headgate: Canal: MC 31.3

Beneficial Use:

Description of Beneficial Use: Crops

Method Used to Apply Water:

Method Used to Calculate Beneficial Use:

User Interviewed: () Yes (X) No

Beneficial Use Made as Authorized: (X) Yes () No

Description of Beneficial Use if Less than Authorized:

Inspected By: [Signature] Date: 9/24/2021

Instructions: Attach and label the corresponding final proof map.

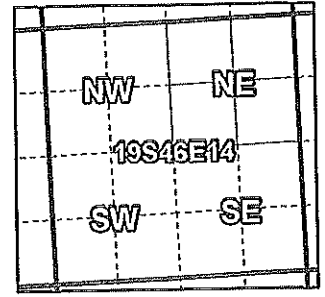
Owyhee Irrigation District 2019 District Transfer Application

FINAL PROOF MAP

RECEIVED

OCT 04 2021

OWRD



Certificates: 75691
for Scott Kesler



Taxlot 500, 19S 46E S14: 3.5 Acres On, 28.5 Acres Total (Cert #75691)

- Pipelines and Canals
- Transfer
- Taxlots
- Primary Water Right

08/1



1 inch = 400 feet

Prepared by Owyhee Irrigation District |



CLAIM OF BENEFICIAL USE
Site Report

RECEIVED

OCT 04 2021

OWRD

Transfer Number: T - 13344 District Internal Notice #: 19-72700

User Name: Kelly Hunter

Place of Use:

Table with 10 columns: USE, POD #, TWP, RNG, SEC, QQ, DLC, GOV'T LOT, TAX LOT, ACRES. Row 1: IR, 16S, 47E, 20, NWSE, 7400, 2.5

District Conveyance System:

Description of Delivery System:

Headgate: Canal: NC 62.1

Beneficial Use:

Description of Beneficial Use: Crops

Method Used to Apply Water:

Method Used to Calculate Beneficial Use:

User Interviewed: () Yes (X) No

Beneficial Use Made as Authorized: (X) Yes () No

Description of Beneficial Use if Less than Authorized:

Inspected By: [Signature] Date: 9-30-21

Instructions: Attach and label the corresponding final proof map.

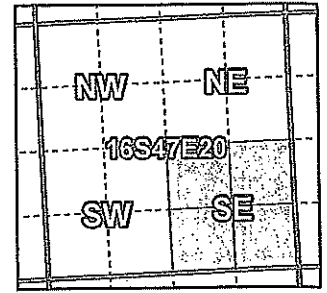
Owyhee Irrigation District
 2019 District Transfer Application FINAL PROOF MAP

Certificates: 75691
 for Kelly Hunter

RECEIVED

OCT 04 2021

OWIRD



Taxlot 7400, 16S 47E S20: 2.5 Acres On, 31.8 Acres Total (Cert #75691)

- Pipelines and Canals
- Transfer
- Taxlots
- Primary Water Right

att



1 inch = 400 feet



CLAIM OF BENEFICIAL USE
Site Report

RECEIVED

OCT 04 2021

OWRD

Transfer Number: T - 13344 District Internal Notice #: 19-71200

User Name: BR Farms

Place of Use:

Table with 10 columns: USE, POD #, TWP, RNG, SEC, QQ, DLC, GOV'T LOT, TAX LOT, ACRES. Contains two rows of handwritten data.

District Conveyance System:

Description of Delivery System:

Headgate: Canal: NC 60.0

Beneficial Use:

Description of Beneficial Use: Crops

Method Used to Apply Water:

Method Used to Calculate Beneficial Use:

User Interviewed: () Yes (X) No

Beneficial Use Made as Authorized: (X) Yes () No

Description of Beneficial Use if Less than Authorized:

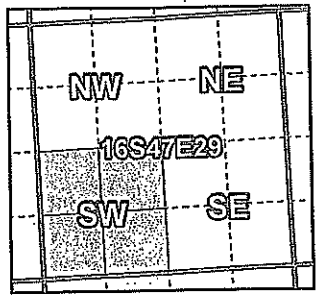
Inspected By: [Signature] Date: 9-30-21

Instructions: Attach and label the corresponding final proof map.

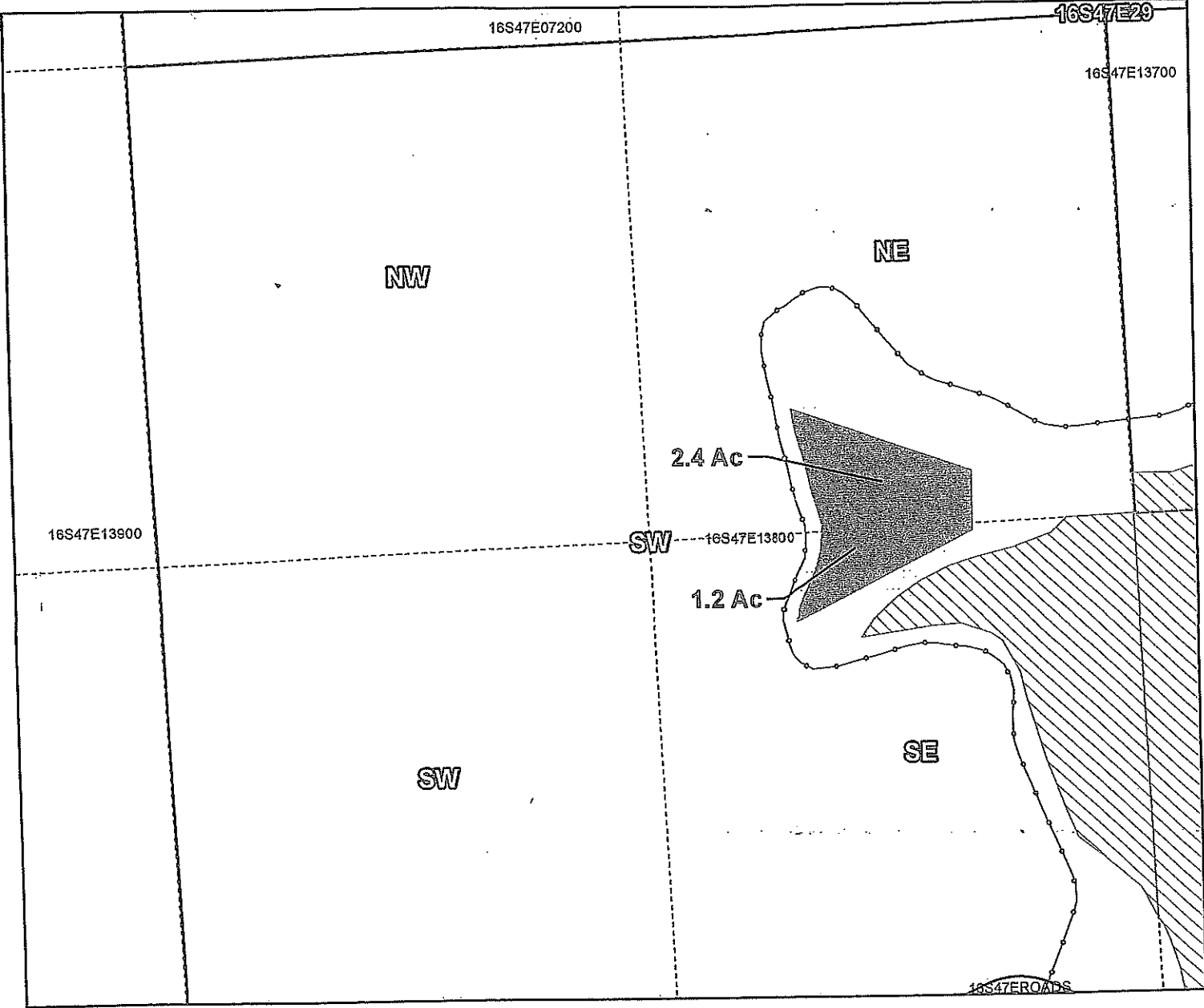
Owyhee Irrigation District
 2019 District Transfer Application

FINAL PROOF MAP

RECEIVED
 OCT 04 2021
 OWRD



Certificates: 75691
 for BR Farms



Taxlot 13800, 16S 47E S29: 2.4 Acres On, 2.4 Acres Total (Cert #75691)
 Taxlot 13800, 16S 47E S29: 1.2 Acres On, 8.5 Acres Total (Cert #75691)

- Pipelines and Canals
- Transfer
- Taxlots
- Primary Water Right



1 inch = 400 feet

SUPERSEDED

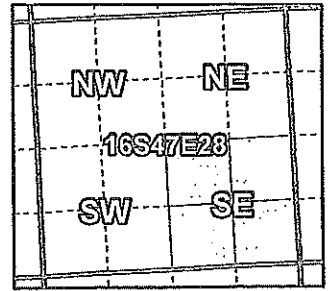
Owyhee Irrigation District
2019 District Transfer Application

Final Proof Map

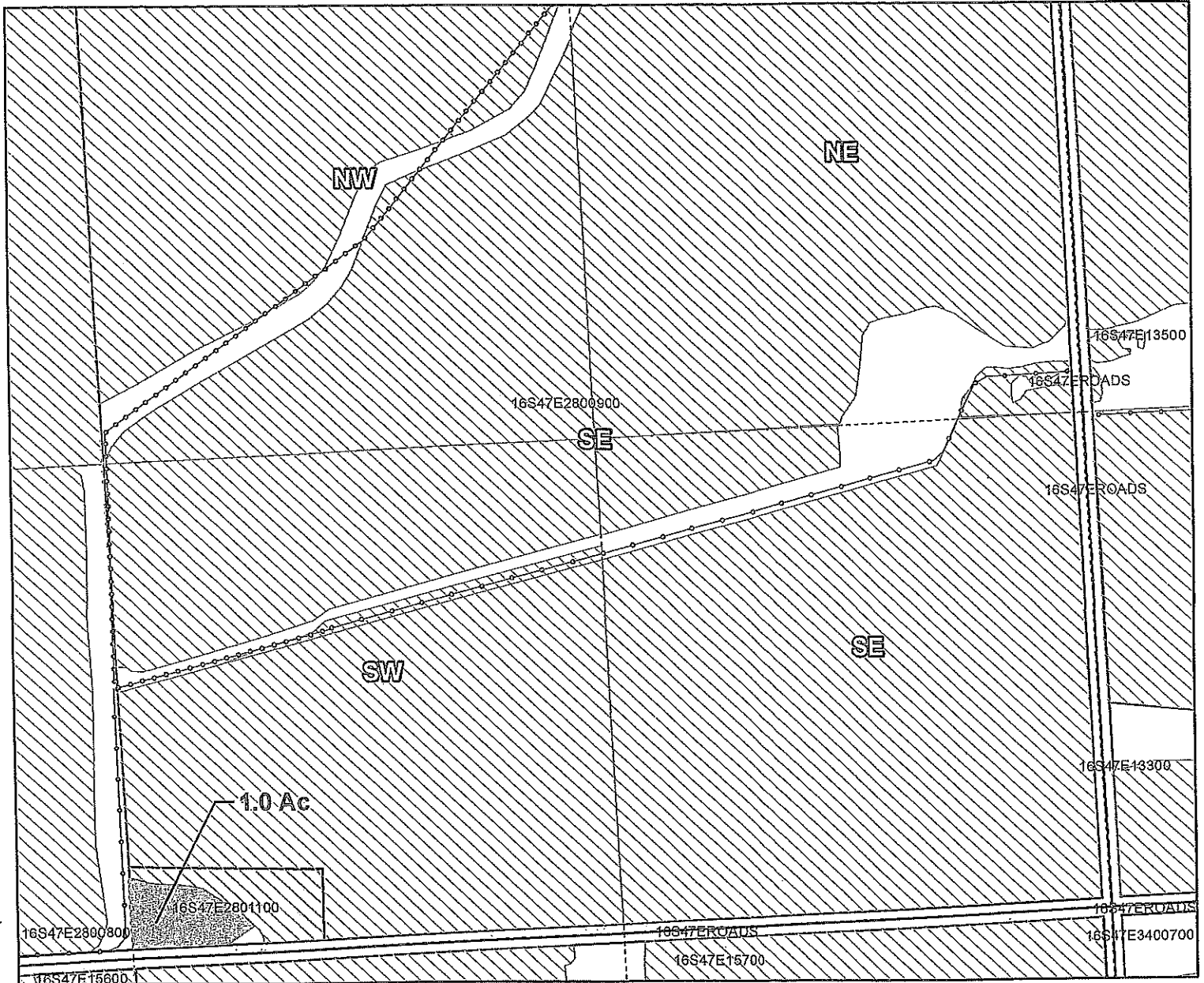
RECEIVED

OCT 04 2021

OWRD



Certificates: 75691
for Joseph Turpen



Taxlot 1100, 16S 47E S28: 1.0 Acres On, 1.0 Acres Total (Cert #75691)

- Pipelines and Canals
- Transfer
- Taxlots
- Primary Water Right

off



1 inch = 400 feet

Prepared by Owyhee Irrigation District | December 2019