

Application for Permanent Water Right Transfer



Oregon Water Resources Department
 725 Summer Street NE, Suite A
 Salem, Oregon 97301-1266
 (503) 986-0900
 www.oregon.gov/OWRD

Part 1 of 5 – Minimum Requirements Checklist

This transfer application will be returned if Parts 1 through 5 and all required attachments are not completed and included.

For questions, please call (503) 986-0900, and ask for Transfer Section.

RECEIVED

OCT 25 2021

Check all items included with this application. (N/A = Not Applicable)

- Part 1 – Completed Minimum Requirements Checklist.
- Part 2 – Completed Transfer Application Map Checklist.
- Part 3 – Application Fee, payable by check to the Oregon Water Resources Department, and completed Fee Worksheet, page 3. Try the new online fee calculator at: [http://apps.wrd.state.or.us/apps/misc/wrd fee calculator](http://apps.wrd.state.or.us/apps/misc/wrd_fee_calculator). **Check enclosed in amount of \$3,060**
- Part 4 – Completed Applicant Information and Signature.
- Part 5 – Information about Water Rights to be Transferred: **How many water rights are to be transferred? 2 List them here: 53093, 66607 (Attachment A)**
 Please include a separate Part 5 for each water right. (See instructions on page 6)
NOTE: A separate transfer application is required for each water right unless the criteria in OAR 690-380-3220 are met.

Attachments:

- Completed Transfer Application Map. **(Attachment B)**
- Completed Evidence of Use Affidavit and supporting documentation. **(Attachment C)**
- N/A Affidavit(s) of Consent from Landowner(s) (if the applicant does not own the land the water right is on.)
- N/A Supplemental Form D – For water rights served by or issued in the name of an irrigation district. Complete when the transfer applicant is not the irrigation district.
- N/A Oregon Water Resources Department’s Land Use Information Form with approval and signature (or signed land use form receipt stub) from each local land use authority in which water is to be diverted, conveyed, and/or used. Not required if water is to be diverted, conveyed, and/or used only on federal lands or if **all** of the following apply: a) a change in place of use only, b) no structural changes, c) the use of water is for irrigation only, and d) the use is located within an irrigation district or an exclusive farm use zone. **(Attachment D)**
- N/A Water Well Report/Well Log for changes in point(s) of appropriation (well(s)) or additional point(s) of appropriation.
- N/A Geologist Report for a change from a surface water point of diversion to a ground water point of appropriation (well), if the proposed well is more than 500’ from the surface water source and more than 1000’ upstream or downstream from the point of diversion. See OAR 690-380-2130 for requirements and applicability.

(For Staff Use Only)

WE ARE RETURNING YOUR APPLICATION FOR THE FOLLOWING REASON(S):

- | | |
|--|--|
| <input type="checkbox"/> Application fee not enclosed/insufficient | <input type="checkbox"/> Map not included or incomplete |
| <input type="checkbox"/> Land Use Form not enclosed or incomplete | <input type="checkbox"/> Evidence of Use Form not enclosed or incomplete |
| <input type="checkbox"/> Additional signature(s) required | <input type="checkbox"/> Part _____ is incomplete |

Other/Explanation _____

Staff: _____ 503- _____ Date: ____/____/____

13854

Part 2 of 5 – Transfer Application Map

OWRD

Your transfer application will be returned if any of the map requirements listed below are not met.

Please be sure that the transfer application map you submit includes all the required items and matches the existing water right map. Check all boxes that apply.

- N/A Certified Water Right Examiner (CWRE) Stamp and Original Signature. For a list of CWREs, see http://apps.wrd.state.or.us/apps/wr/cwre_license_view/. CWRE stamp and signature are not required for substitutions.
- N/A If **more than three** water rights are involved, separate maps are needed for each water right.
- Permanent quality printed with dark ink on good quality paper.
- The size of the map can be 8½ x 11 inches, 8½ x 14 inches, 11 x 17 inches, or up to 30 x 30 inches. For 30 x 30 inch maps, one extra copy is required.
- A north arrow, a legend, and scale.
- The scale of the map must be: 1 inch = 400 feet, 1 inch = 1,320 feet, the scale of the Final Proof/Claim of Beneficial Use Map (the map used when the permit was certificated), the scale of the county assessor map if the scale is not smaller than 1 inch = 1,320 feet, or a scale that has been pre-approved by the Department.
- Township, Range, Section, ¼ ¼, DLC, Government Lot, and other recognized public land survey lines.
- Tax lot boundaries (property lines) are required. Tax lot numbers are recommended.
- Major physical features including rivers and creeks showing direction of flow, lakes and reservoirs, roads, and railroads.
- Major water delivery system features from the point(s) of diversion/appropriation such as main pipelines, canals, and ditches.
- Existing place of use that includes separate hachuring for each water right, priority date, and use including number of acres in each quarter-quarter section, government lot, or in each quarter-quarter section as projected within government lots, donation land claims, or other recognized public land survey subdivisions. If less than the entirety of the water right is being changed, a separate hachuring is needed for lands left unchanged.
- N/A Proposed place of use that includes separate hachuring for each water right, priority date, and use including number of acres in each quarter-quarter section, government lot, or in each quarter-quarter section as projected within government lots, donation land claims, or other recognized public land survey subdivisions.
- Existing point(s) of diversion or well(s) with distance and bearing or coordinates from a recognized survey corner. This information can be found in your water right certificate or permit.
- N/A If you are proposing a change in point(s) of diversion or well(s), show the proposed location and label it clearly with distance and bearing or coordinates. If GPS coordinates are used, latitude-longitude coordinates may be expressed as either degrees-minutes-seconds with at least one digit after the decimal (example – 42°32'15.5") or degrees-decimal with five or more digits after the decimal (example – 42.53764°).

Part 4 of 5 – Applicant Information and Signature

Applicant Information

APPLICANT/BUSINESS NAME Sarbanand Enterprises		PHONE NO. 661-725-6458	ADDITIONAL CONTACT NO.
ADDRESS 786 Road 188			FAX NO.
CITY Delano	STATE CA	ZIP 93215	E-MAIL
BY PROVIDING AN E-MAIL ADDRESS, CONSENT IS GIVEN TO RECEIVE ALL CORRESPONDENCE FROM THE DEPARTMENT ELECTRONICALLY. COPIES OF THE FINAL ORDER DOCUMENTS WILL ALSO BE MAILED.			

Agent Information – The agent is authorized to represent the applicant in all matters relating to this application.

AGENT/BUSINESS NAME GSI Water Solutions, Attn: Kimberly Grigsby		PHONE NO. 541-257-9004	ADDITIONAL CONTACT NO.
ADDRESS 1600 SW Western Blvd, Suite 240			FAX NO.
CITY Corvallis	STATE OR	ZIP 97333	E-MAIL kgrigsby@gsiws.com
BY PROVIDING AN E-MAIL ADDRESS, CONSENT IS GIVEN TO RECEIVE ALL CORRESPONDENCE FROM THE DEPARTMENT ELECTRONICALLY. COPIES OF THE FINAL ORDER DOCUMENTS WILL ALSO BE MAILED.			

Explain in your own words what you propose to accomplish with this transfer application, and why:
The Applicant is proposing to change the place of use of Certificate 53093 (43.1 acres) and a portion of Certificate 66607 (32.9 acres). The Applicant is also proposing to change the authorized point of diversion and add an additional point of diversion to Certificate 53093 and a portion of Certificate 66607. The changes will enable the Applicant to irrigate a different farm.
 If you need additional space, continue on a separate piece of paper and attach to the application as "Attachment 1".

Check One Box

- By signing this application, I understand that, upon receipt of the draft preliminary determination and prior to Department approval of the transfer, I will be required to provide landownership information and evidence that I am authorized to pursue the transfer as identified in OAR 690-380-4010(5); **OR**
- I affirm the applicant is a municipality as defined in ORS 540.510(3)(b) and that the right is in the name of the municipality or a predecessor; **OR**
- I affirm the applicant is an entity with the authority to condemn property and is acquiring by condemnation the property to which the water right proposed for transfer is appurtenant and have supporting documentation.

RECEIVED

OCT 25 2021

OWRD

OCT 25 2021

By my signature below, I confirm that I understand:

OWRD

- Prior to Department approval of the transfer application, I may be required to submit payment to the Department for publication of a notice in a newspaper with general circulation in the area where the water right is located, once per week for two consecutive weeks. If more than one qualifying newspaper is available, I suggest publishing the notice in the following newspaper: McMinnville News Register.
- Amendments to the application may only be made in response to the Department's Draft Preliminary Determination (DPD). The applicant will have a period of at least 30 days to amend the application to address any issues identified by the Department in the DPD, or to withdraw the application. Note that amendments may be subject to additional fees, pursuant to ORS 536.050.
- Failure to complete an approved change in place of use and/or change in character of use, will result in loss of the water right (OAR 690-380-6010).
- Refunds may only be granted upon request and, as set forth in ORS 536.050(4)(a), if the Director determines that a refund of all or part of a fee is appropriate in the interests of fairness to the public or necessary to correct an error of the Department.

I (we) affirm that the information contained in this application is true and accurate.



[Handwritten Signature]
Applicant signature

Cliff Woolley, Chief Administrative Officer
Print Name (and Title if applicable)

8/4/2021
Date

Is the applicant the sole owner of the land on which the water right, or portion thereof, proposed for transfer is located? Yes No*

**If NO, include signatures of all deeded landowners (and mailing and/or e-mail addresses if different than the applicant's) or attach affidavits of consent (and mailing and/or e-mail addresses) from all landowners or individuals/entities to which the water right(s) were conveyed.*

Check the following boxes that apply:

- The applicant is responsible for completion of change(s). Notices and correspondence should continue to be sent to the applicant.
- The receiving landowner will be responsible for completing the proposed change(s) after the final order is issued. Copies of notices and correspondence should be sent to this landowner.
- Both the receiving landowner and applicant will be responsible for completion of change(s). Copies of notices and correspondence should be sent to this landowner and the applicant.

At this time, are the lands in this transfer application in the process of being sold? Yes No

If YES, and you know who the new landowner will be, please complete the receiving landowner information table below. If you do not know who the new landowner will be, then a request for assignment will have to be filed for at a later date.

If a property sells, the certificated water right(s) located on the land belong to the new owner, unless a sale agreement or other document states otherwise. For more information see: https://www.oregon.gov/owrd/WRDFormsPDF/Transfer_Property_Transactions.pdf

RECEIVING LANDOWNER NAME			PHONE NO.	ADDITIONAL CONTACT NO.
ADDRESS				FAX NO.
CITY	STATE	ZIP	E-MAIL	
Describe any special ownership circumstances:				
The confirming Certificate shall be issued in the name of: <input type="checkbox"/> Applicant <input type="checkbox"/> Receiving Landowner				

13854

Check here if any of the water rights proposed for transfer are or will be located within or served by an irrigation or other water district. (Tip: Complete and attach Supplemental Form D.) N/A

IRRIGATION DISTRICT NAME	ADDRESS	
CITY	STATE	ZIP

Check here if water for any of the rights supplied under a water service agreement or other contract for stored water with a federal agency or other entity. N/A

ENTITY NAME	ADDRESS	
CITY	STATE	ZIP



To meet State Land Use Consistency Requirements, you must list all county, city, municipal corporation, or tribal governments within whose jurisdiction water will be diverted, conveyed or used.

ENTITY NAME Yamhill County, Planning and Development	ADDRESS 525 NE 4th St.	
CITY McMinnville	STATE OR	ZIP 97128

ENTITY NAME	ADDRESS	
CITY	STATE	ZIP

RECEIVED

OCT 25 2021

OWRD

Part 5 of 5 – Water Right Information

Please use a separate Part 5 for each water right being changed. See instructions on page 6, to copy and paste additional Part 5s, or to add additional rows to tables within the form.

OWRD

CERTIFICATE # 53093

Description of Water Delivery System

System capacity: **0.54** cubic feet per second (cfs) **(under this water right)** OR
 _____ gallons per minute (gpm)

Describe the current water delivery system or the system that was in place at some time within the last five years. Include information on the pumps, canals, pipelines, and sprinklers used to divert, convey, and apply the water at the authorized place of use. **A 100 hp centrifugal pump with a capacity of 1,000 gpm pumps water into a 10" main line that is 2,000 feet long and an 8" main line that is 6,000 feet long.**

Table 1. Location of Authorized and Proposed Point(s) of Diversion (POD) or Appropriation (POA)

(Note: If the POD/POA name is not specified on the certificate, assign it a name or number here.)

POD/POA Name or Number	Is this POD/POA Authorized on the Certificate or is it Proposed?	If POA, OWRD Well Log ID# (or Well ID Tag # L-_____)	Twp		Rng		Sec	1/4		Tax Lot, DLC or Gov't Lot	Measured Distances (from a recognized survey corner)
North POD	<input checked="" type="checkbox"/> Authorized <input type="checkbox"/> Proposed		5	S	5	W	35	SE	NW	DLC 37	2,360 feet South and 2,950 feet West from the NE corner of Section 35
POD 1	<input type="checkbox"/> Authorized <input checked="" type="checkbox"/> Proposed		4	S	4	W	14	SW	SE	DLC 79	2400 feet North and 2,360 feet West from the SE Corner of DLC 79
POD 2	<input type="checkbox"/> Authorized <input checked="" type="checkbox"/> Proposed		4	S	4	W	14	NW	NE	DLC 79	1,100 feet South and 2,130 feet West from the NE corner of Section 14

Check all type(s) of change(s) proposed below (change "CODES" are provided in parentheses):

- | | |
|--|---|
| <input checked="" type="checkbox"/> Place of Use (POU) | <input type="checkbox"/> Supplemental Use to Primary Use (S to P) |
| <input type="checkbox"/> Character of Use (USE) | <input type="checkbox"/> Point of Appropriation/Well (POA) |
| <input checked="" type="checkbox"/> Point of Diversion (POD) | <input type="checkbox"/> Additional Point of Appropriation (APOA) |
| <input checked="" type="checkbox"/> Additional Point of Diversion (APOD) | <input type="checkbox"/> Substitution (SUB) |
| <input type="checkbox"/> Surface Water POD to Ground Water POA (SW/GW) | <input type="checkbox"/> Government Action POD (GOV) |

Will all of the proposed changes affect the entire water right?

- Yes Complete only the Proposed ("to" or "on" lands) section of Table 2 on the next page. Use the "CODES" listed above to describe the proposed changes.
- No Complete all of Table 2 to describe the portion of the water right to be changed.

Please use and attach additional pages of Table 2 as needed.
See page 6 for instructions.

Do you have questions about how to fill-out the tables?
Contact the Department at 503-986-0900 and ask for Transfer Staff.

Table 2. Description of Changes to Water Right Certificate # 53093

List the change proposed for the acreage in each 1/4. If more than one change is proposed, specify the acreage associated with each change.
If there is more than one POD/POA involved in the proposed changes, specify the acreage associated with each POD/POA.

AUTHORIZED (the "from" or "off" lands) The listing that appears on the certificate BEFORE PROPOSED CHANGES List only that part or portion of the water right that will be changed.											Proposed Changes (see "CODES" from previous page)	PROPOSED (the "to" or "on" lands) The listing as it would appear AFTER PROPOSED CHANGES are made.															
Twp	Rng	Sec	1/4	1/4	Tax Lot	Lot or DLC	Acres	Type of USE listed on Certificate	POD(s) or POA(s) (name or number from Table 1)	Priority Date		Twp	Rng	Sec	1/4	1/4	Tax Lot	Lot or DLC	Acres	New Type of USE	POD(s)/ POA(s) to be used (from Table 1)	Priority Date					
EXAMPLE																											
2	S	9	E	15	NE	NW	100		15.0	Irrigation	POD #1 POD #2	1901	POU/POD	2	S	9	E	1	NW	NW	500	1	10.0			POD #5	1901
														2	S	9	E	2	SW	NW	500		5.0			POD #6	1901
														4	S	4	W	14	NW	NE	3500	DLC 79	1.0	Irrigation	POD 1, POD 2	12/14/ 1981	
													4	S	4	W	14	SE	NE	3500	DLC 79	0.1					
													4	S	4	W	14	SW	NE	3500	DLC 79	10.4					
													4	S	4	W	14	NW	SE	3500	DLC 79	2.8					
													4	S	4	W	14	NE	SE	3500	DLC 79	6.8					
													4	S	4	W	14	SE	SE	3500	DLC 79	11.9					
													4	S	4	W	13	NW	SW	3500	DLC 79	0.1					
													4	S	4	W	13	SW	SW	3500	DLC 79	8.0					
													4	S	4	W	13	SW	SW	3602	DLC 79	2.0					
TOTAL ACRES:												TOTAL ACRES:											43.1				

Additional remarks: _____

RECEIVED

OCT 25 2021

OWRD

For Place of Use or Character of Use Changes

Are there other water right certificates, water use permits or ground water registrations associated with the "from" or the "to" lands? Yes No

If YES, list the certificate, water use permit, or ground water registration numbers: _____.



Pursuant to ORS 540.510, any "layered" water use such as an irrigation right that is supplemental to a primary right proposed for transfer must be included in the transfer or be cancelled. Any change to a ground water registration must be filed separately in a ground water registration modification application.

For Substitution (ground water supplemental irrigation will be substituted for surface water primary irrigation) N/A

Ground water supplemental Permit or Certificate # _____;

Surface water primary Certificate # _____.

RECEIVED

OCT 25 2021

For a change from Supplemental Irrigation Use to Primary Irrigation Use N/A

Identify the primary certificate to be cancelled. Certificate # _____

OWRD

For a change in point(s) of appropriation (well(s)) or additional point(s) of appropriation: N/A

Well log(s) are attached for each authorized and proposed well(s) that are clearly labeled and associated with the corresponding well(s) in Table 1 above and on the accompanying application map.

Tip: You may search for well logs on the Department's web page at:
http://apps.wrd.state.or.us/apps/gw/well_log/Default.aspx

AND/OR

Describe the construction of the authorized and proposed well(s) in Table 3 for any wells that do not have a well log. For *proposed wells not yet constructed or built*, provide "a best estimate" for each requested information element in the table. The Department recommends you consult a licensed well driller, geologist, or certified water right examiner to assist with assembling the information necessary to complete Table 3.

Table 3. Construction of Point(s) of Appropriation

Any well(s) in this listing must be clearly tied to corresponding well(s) described in Table 1 and shown on the accompanying application map. Failure to provide the information will delay the processing of your transfer application until it is received. The information is necessary for the department to assess whether the proposed well(s) will access the same source aquifer as the authorized point(s) of appropriation (POA). The Department is prohibited by law from approving POA changes that do not access the same source aquifer.

Proposed or Authorized POA Name or Number	Is well already built? (Yes or No)	If an existing well: OWRD Well ID Tag No. L-___	Total well depth	Casing Diameter	Casing Intervals (feet)	Seal depth(s) (intervals)	Perforated or screened intervals (in feet)	Static water level of completed well (in feet)	Source aquifer (sand, gravel, basalt, etc.)	Well-specific rate (cfs or gpm): if less than full rate of water right

Part 5 of 5 – Water Right Information

RECEIVED

OCT 25 2021

CERTIFICATE # 66607

OWRD

Description of Water Delivery System

System capacity: 0.41 cubic feet per second (cfs) (under this portion of the water right) OR _____ gallons per minute (gpm)

Describe the current water delivery system or the system that was in place at some time within the last five years. Include information on the pumps, canals, pipelines, and sprinklers used to divert, convey, and apply the water at the authorized place of use. A 100 hp centrifugal pump with a capacity of 1,000 gpm pumps water into a 10" main line that is 2,000 feet long and an 8" main line that is 6,000 feet long.

Table 1. Location of Authorized and Proposed Point(s) of Diversion (POD) or Appropriation (POA)

(Note: If the POD/POA name is not specified on the certificate, assign it a name or number here.)

POD/POA Name or Number	Is this POD/POA Authorized on the Certificate or is it Proposed?	If POA, OWRD Well Log ID# (or Well ID Tag # L-)	Twp		Rng		Sec	¼ ¼		Tax Lot, DLC or Gov't Lot	Measured Distances (from a recognized survey corner)
Middle POD	<input checked="" type="checkbox"/> Authorized <input type="checkbox"/> Proposed		5	S	5	W	35	SW	SW	DLC 37	1,050 feet North and 300 feet East from the SW corner of Section 35
POD 1	<input type="checkbox"/> Authorized <input checked="" type="checkbox"/> Proposed		4	S	4	W	14	SW	SE	DLC 79	2400 feet North and 2360 feet West from the SE Corner of DLC 79
POD 2	<input type="checkbox"/> Authorized <input checked="" type="checkbox"/> Proposed		4	S	4	W	14	NW	NE	DLC 79	1,100 feet South and 2,130 feet West from the NE corner of Section 14

Check all type(s) of change(s) proposed below (change "CODES" are provided in parentheses):

- Place of Use (POU) Supplemental Use to Primary Use (S to P)
- Character of Use (USE) Point of Appropriation/Well (POA)
- Point of Diversion (POD) Additional Point of Appropriation (APOA)
- Additional Point of Diversion (APOD) Substitution (SUB)
- Surface Water POD to Ground Water POA (SW/GW) Government Action POD (GOV)

Will all of the proposed changes affect the entire water right?

- Yes Complete only the Proposed ("to" or "on" lands) section of Table 2 on the next page. Use the "CODES" listed above to describe the proposed changes.
- No Complete all of Table 2 to describe the portion of the water right to be changed.

Please use and attach additional pages of Table 2 as needed.
See page 6 for instructions.

Do you have questions about how to fill-out the tables?
Contact the Department at 503-986-0900 and ask for Transfer Staff.

Table 2. Description of Changes to Water Right Certificate # 66607

List the change proposed for the acreage in each ¼ ¼. If more than one change is proposed, specify the acreage associated with each change.
If there is more than one POD/POA involved in the proposed changes, specify the acreage associated with each POD/POA.

AUTHORIZED (the "from" or "off" lands) The listing that appears on the Certificate BEFORE PROPOSED CHANGES List only that part or portion of the water right that will be changed.												Proposed Changes (see "CODES" from previous page)	PROPOSED (the "to" or "on" lands) The listing as it would appear AFTER PROPOSED CHANGES are made.													
Twp	Rng	Sec	¼ ¼	Tax Lot	Gvt Lot or DLC	Acres	Type of USE listed on Certificate	POD(s) or POA(s) (name or number from Table 1)	Priority Date	Twp	Rng		Sec	¼ ¼	Tax Lot	Gvt Lot or DLC	Acres	New Type of USE	POD(s)/ POA(s) to be used (from Table 1)	Priority Date						
EXAMPLE																										
2	S	9	E	15	NE	NW	100		15.0	Irrigation	POD #1 POD #2	1901	POU/POD	2	S	9	E	1	NW	NW	500	1	10.0		POD #5	1901
"	"	"	"	"	"	"	"	"	"	EXAMPLE	"	"	"	2	S	9	E	2	SW	NW	500		5.0		POD #6	1901
5	S	5	W	35	NE	NE	200	DLC 70	0.2	Irrigation	Middle POD	7/23/ 1945	POU/POD/ APOD	4	S	4	W	14	SE	SE	3500	DLC 79	0.2	Irrigation	POD 1, 2	7/23/ 1945
5	S	5	W	35	NE	NE	200	Gvt 6	1.6	Irrigation	Middle POD	7/23/ 1945	POU/POD/ APOD	4	S	4	W	23	NE	NE	3500	DLC 79	18.0			
5	S	5	W	36	SW	NW	200	DLC 68	0.9	Irrigation	Middle POD	7/23/ 1945	POU/POD/ APOD	4	S	4	W	23	SE	NE	3500	DLC 79	0.5			
5	S	5	W	36	NW	NW	200	Gvt 4	17.0	Irrigation	Middle POD	7/23/ 1945	POU/POD/ APOD	4	S	4	W	24	NW	NW	3500	DLC 79	13.8			
5	S	5	W	36	NW	NW	200	DLC 70	13.2	Irrigation	Middle POD	7/23/ 1945	POU/POD/ APOD	4	S	4	W	24	SW	NW	3500	DLC 79	0.4			
TOTAL ACRES									32.9	TOTAL ACRES										32.9						

Additional remarks: _____

13854

RECEIVED


OCT 25 2021

OWRD

For Place of Use or Character of Use Changes

Are there other water right certificates, water use permits or ground water registrations associated with the "from" or the "to" lands? Yes No

If YES, list the certificate, water use permit, or ground water registration numbers: _____.

 Pursuant to ORS 540.510, any "layered" water use such as an irrigation right that is supplemental to a primary right proposed for transfer must be included in the transfer or be cancelled. Any change to a ground water registration must be filed separately in a ground water registration modification application.

For Substitution (ground water supplemental irrigation will be substituted for surface water primary irrigation) N/A

Ground water supplemental Permit or Certificate # _____;
Surface water primary Certificate # _____.

RECEIVED
OCT 25 2021

For a change from Supplemental Irrigation Use to Primary Irrigation Use N/A

Identify the primary certificate to be cancelled. Certificate # _____

OWRD

For a change in point(s) of appropriation (well(s)) or additional point(s) of appropriation: N/A

Well log(s) are attached for each authorized and proposed well(s) that are clearly labeled and associated with the corresponding well(s) in Table 1 above and on the accompanying application map.

Tip: You may search for well logs on the Department's web page at:
http://apps.wrd.state.or.us/apps/gw/well_log/Default.aspx

AND/OR

Describe the construction of the authorized and proposed well(s) in Table 3 for any wells that do not have a well log. For *proposed wells not yet constructed or built*, provide "a best estimate" for each requested information element in the table. The Department recommends you consult a licensed well driller, geologist, or certified water right examiner to assist with assembling the information necessary to complete Table 3.

Table 3. Construction of Point(s) of Appropriation

Any well(s) in this listing must be clearly tied to corresponding well(s) described in Table 1 and shown on the accompanying application map. Failure to provide the information will delay the processing of your transfer application until it is received. The information is necessary for the department to assess whether the proposed well(s) will access the same source aquifer as the authorized point(s) of appropriation (POA). The Department is prohibited by law from approving POA changes that do not access the same source aquifer.

Proposed or Authorized POA Name or Number	Is well already built? (Yes or No)	If an existing well, OWRD Well ID Tag No. _____	Total well depth	Casing Diameter	Casing Intervals (feet)	Seal depth(s) (intervals)	Perforated or screened intervals (in feet)	Static water level of completed well (in feet)	Source aquifer (sand, gravel, basalt, etc.)	Well-specific rate (cfs or gpm). If less than full rate of water right

RECEIVED

OCT 25 2021

OWRD

Attachment A

Certificate 53093 and 66607

Application for a Permanent Water Right Transfer – Sarbanand Enterprises

13854

STATE OF OREGON

COUNTY OF

YAMHILL

CERTIFICATE OF WATER RIGHT

This Is to Certify, ThatR. L. WALKER FARMS, INC.
by DON L. WALKER, PRESIDENT

of Route 1, Box 41, Amity, State of Oregon 97101, has made proof to the satisfaction of the Water Resources Director, of a right to the use of the waters of South Yamhill River

a tributary of Willamette River for the purpose of irrigation of 43.1 acres

under Permit No. 46660 and that said right to the use of said waters has been perfected in accordance with the laws of Oregon; that the priority of the right hereby confirmed dates from December 14, 1981 that the amount of water to which such right is entitled and hereby confirmed, for the purposes aforesaid, is limited to an amount actually beneficially used for said purposes, and shall not exceed 0.54 cubic foot per second

or its equivalent in case of rotation, measured at the point of diversion from the stream. The point of diversion is located in the SE 1/4 NW 1/4 as projected within J. Comegy DLC 37, Section 35, T5S, R5W, WM; 2360 feet South and 2950 feet West from NE Corner, Section 35.

The amount of water used for irrigation, together with the amount secured under any other right existing for the same lands, shall be limited to one-eightieth of one cubic foot per second per acre, or its equivalent for each acre irrigated and shall be further limited to a diversion of not to exceed 2.5 acre-feet per acre for each acre irrigated during the irrigation season of each year

and shall conform to such reasonable rotation system as may be ordered by the proper state officer.

A description of the place of use under the right hereby confirmed, and to which such right is appurtenant, is as follows:

SEE NEXT PAGE

RECEIVED

OCT 25 2021

OWRD

13854

RECEIVED

OCT 25 2021

OWRD

2.7 acres Lot 6 (SE 1/4 SW 1/4)
 3.4 acres SE 1/4 SW 1/4 as projected within W. Culberson DLC 70
 4.9 acres SW 1/4 SE 1/4 as projected within W. Culberson DLC 70
 Section 26

3.5 acres NW 1/4 NE 1/4 as projected within W. Culberson DLC 70
 5.3 acres Lot 4 (NW 1/4 NE 1/4)
 2.1 acres Lot 5 (SW 1/4 NE 1/4)
 5.2 acres SW 1/4 NE 1/4 as projected within J. Comegy DLC 37
 3.0 acres NE 1/4 NW 1/4 as projected within W. Culberson DLC 70
 7.5 acres Lot 3 (NE 1/4 NW 1/4)
 2.1 acres Lot 2 (SE 1/4 NW 1/4)
 3.4 acres SE 1/4 NW 1/4 as projected within J. Comegy DLC 37
 Section 35
 Township 5 South, Range 5 West, WM

The right to the use of the water for the purposes aforesaid is restricted to the lands or place of use herein described. and is subject to minimum flows established by the Water Policy Review Board with an effective date prior to this right.

WITNESS the signature of the Water Resources Director, affixed

this date. May 7, 1985

...../s/..William.H..Young.....
 Water Resources Director

Recorded in State Record of Water Right Certificates, Volume 48 , page 53093

STATE OF OREGON
COUNTY OF YAMHILL
CERTIFICATE OF WATER RIGHT

RECEIVED

OCT 25 2021

THIS CERTIFICATE ISSUED TO

R.L. WALKER FARMS, INC.
11955 BALLSTON ROAD
AMITY, OREGON 97101

OWRD

confirms the right to use the waters of the SOUTH YAMHILL RIVER, a tributary of the YAMHILL RIVER, for the purpose of IRRIGATING 302.0 ACRES.

The right has been perfected under Permit 18862. The date of priority is JULY 23, 1945. The right is limited to not more than 3.78 CUBIC FEET PER SECOND or its equivalent in case of rotation, measured at the point of diversion from the source.

The point of diversion is located as follows:

SW 1/4 SW 1/4, SECTION 35, T 5 S, R 5 W, W.M.; 1050 FEET NORTH AND 300 FEET EAST FROM THE SW CORNER OF SECTION 35.

The amount of water used for irrigation, together with the amount secured under any other right existing for the same lands, shall be limited to ONE-EIGHTIETH of one cubic foot per second per acre, or its equivalent for each acre irrigated and shall be further limited to a diversion of not to exceed 2.5 acre-feet per acre for each acre irrigated during the irrigation season of each year.

The right shall conform to such reasonable rotation system as may be ordered by the proper state officer.

A description of the place of use under the right, and to which such right is appurtenant, is as follows:

NW 1/4 NE 1/4 7.1 ACRES
SW 1/4 NE 1/4 2.6 ACRES
BOTH AS PROJECTED WITHIN DLC 42
SW 1/4 NE 1/4 0.4 ACRE
AS PROJECTED WITHIN DLC 67
NE 1/4 NW 1/4 20.6 ACRES
SE 1/4 NW 1/4 18.3 ACRES
BOTH AS PROJECTED WITHIN DLC 42
SE 1/4 NW 1/4 5.3 ACRES
NE 1/4 SW 1/4 20.0 ACRES
NW 1/4 SW 1/4 30.0 ACRES
SW 1/4 SW 1/4 32.7 ACRES
SE 1/4 SW 1/4 4.6 ACRES
ALL AS PROJECTED WITHIN DLC 67
SECTION 2

NE 1/4 SE 1/4 3.8 ACRES
AS PROJECTED WITHIN DLC 67
SECTION 3

NW 1/4 NW 1/4 1.7 ACRES
AS PROJECTED WITHIN DLC 67
SECTION 11
TOWNSHIP 6 SOUTH, RANGE 5 WEST, W.M.

SEE NEXT PAGE

13854

SE 1/4 SW 1/4 1.0 ACRE
SW 1/4 SW 1/4 18.5 ACRES
BOTH AS PROJECTED WITHIN DLC 70
SECTION 25

NE 1/4 NE 1/4 0.2 ACRE
AS PROJECTED WITHIN DLC 70
LOT 6 (NE 1/4 NE 1/4) 1.6 ACRES
SW 1/4 SE 1/4 1.0 ACRE
AS PROJECTED WITHIN DLC 37
SECTION 35

NE 1/4 NW 1/4 7.7 ACRES
AS PROJECTED WITHIN DLC 70
NE 1/4 NW 1/4 18.2 ACRES
NW 1/4 NW 1/4 1.5 ACRES
BOTH AS PROJECTED WITHIN DLC 68
NW 1/4 NW 1/4 18.8 ACRES
AS PROJECTED WITHIN DLC 70
LOT 4 (NW 1/4 NW 1/4) 22.2 ACRES
SW 1/4 NW 1/4 20.0 ACRES
SW 1/4 NW 1/4 2.6 ACRES
SE 1/4 NW 1/4 28.2 ACRES
NE 1/4 SW 1/4 8.8 ACRES
NW 1/4 SW 1/4 1.0 ACRE
ALL AS PROJECTED WITHIN DLC 68
LOT 3 (NW 1/4 SW 1/4) 3.6 ACRES
SECTION 36
TOWNSHIP 5 SOUTH, RANGE 5 WEST, W.M.

RECEIVED

OCT 25 2021

OWRD

This certificate describes that portion of the water right confirmed by certificate 23198, State Record of Water Right Certificates, NOT modified by the provisions of orders of the Water Resources Director entered MAY 18, 1977 and APRIL 3, 1979, approving transfer applications 3625 and 4137 and is issued to confirm a change in PLACE OF USE approved by the same orders and supersedes certificate 23198.

The issuance of this superseding certificate does not confirm the status of the water right in regard to the provisions of ORS 540.610 pertaining to forfeiture or abandonment.

The right to the use of the water for the above purpose is restricted to beneficial use on the lands or place of use described. The right is subject to minimum flows established by the Water Resources Commission with an effective date prior to this right.

WITNESS the signature of the Water Resources Director, affixed AUGUST 12, 1991.

/s/ WILLIAM H. YOUNG
William H. Young

Recorded in State Record of Water Right Certificates numbered 66607.

T-3625.TES

RECEIVED

OCT 25 2021

OWRD

Attachment B

Application Maps

Application for a Permanent Water Right Transfer – Sarbanand Enterprises

13854

三三

RECEIVED

OCT 25 2021

OWRD

Attachment C

Evidence of Use Affidavit

Application for a Permanent Water Right Transfer – Sarbanand Enterprises

13854

Application for Water Right Transfer

Evidence of Use Affidavit



Oregon Water Resources Department
 725 Summer Street NE, Suite A
 Salem, Oregon 97301-1266
 (503) 986-0900
 www.wrd.state.or.us

Please print legibly or type. Be as specific as possible. Attach additional pages if you need more spacing. Supporting documentation must be attached.

State of Oregon)
) ss

County of YAMHILL)

I, Cliff Woolley, in my capacity as Chief Administrative Officer,
 mailing address 786 ROAD 188, DELANO, CA, 93215

telephone number (661)565-6421, being first duly sworn depose and say:

RECEIVED

OCT 25 2021

1. My knowledge of the exercise or status of the water right is based on (check one):

- Personal observation Professional expertise

OWRD

2. I attest that:

Water was used during the previous five years on the **entire** place of use for Certificate # **53093**; **OR**

My knowledge is specific to the use of water at the following locations within the last five years:

Certificate #	Township	Range	Mer.	Sec.	1/4 1/4	Gov't Lot or DLC	Acres (if applicable)

OR

- Confirming Certificate # _____ has been issued within the past five years; **OR**
- Part or all of the water right was leased instream at some time within the last five years. The instream lease number is: _____ (Note: If the entire right proposed for transfer was not leased, additional evidence of use is needed for the portion not leased instream.); **OR**
- The water right is not subject to forfeiture and documentation that a presumption of forfeiture for non-use would be rebutted under ORS 540.610(2) is attached.
- Water has been used at the actual current point of diversion or appropriation for more than 10 years for Certificate # _____ (For Historic POD/POA Transfers)

(continues on reverse side)

13854

OCT 25 2021

3. The water right was used for: (e.g., crops, pasture, etc.): IRRIGATION OF CROPS

4. I understand that if I do not attach one or more of the documents shown in the table below to support the above statements, my application will be considered incomplete.

OWRD

Cliff Walley
Signature of Affiant

3-4-21
Date

Signed and sworn to (or affirmed) before me this _____ day of _____, 20____.

Notary Public for Oregon

My Commission Expires: _____


Supporting Documents	Examples
<input type="checkbox"/> Copy of a water right certificate that has been issued within the last five years. (not a remaining right certificate)	Copy of confirming water right certificate that shows issue date
<input type="checkbox"/> Copies of receipts from sales of irrigated crops or for expenditures related to use of water	<ul style="list-style-type: none"> • Power usage records for pumps associated with irrigation use • Fertilizer or seed bills related to irrigated crops • Farmers Co-op sales receipt
<input type="checkbox"/> Records such as FSA crop reports, irrigation district records, NRCS farm management plan, or records of other water suppliers	<ul style="list-style-type: none"> • District assessment records for water delivered • Crop reports submitted under a federal loan agreement • Beneficial use reports from district • IRS Farm Usage Deduction Report • Agricultural Stabilization Plan • CREP Report
<input checked="" type="checkbox"/> Aerial photos containing sufficient detail to establish location and date of photograph	<p>Multiple photos can be submitted to resolve different areas of a water right. If the photograph does not print with a "date stamp" or without the source being identified, the date of the photograph and source should be added.</p> <p>Sources for aerial photos: OSU – www.oregonexplorer.info/imagery OWRD – www.wrd.state.or.us Google Earth – earth.google.com TerraServer – www.terra-server.com</p>
<input type="checkbox"/> Approved Lease establishing beneficial use within the last 5 years	Copy of instream lease or lease number

A notary public or other officer completing this certificate verifies only the identity of the individual who signed the document to which this certificate is attached, and not the truthfulness, accuracy, or validity of that document.

State of California
County of Kern

Subscribed and sworn to (or affirmed) before me on this 4th
day of March, 2021, by Cliff Woolley

proved to me on the basis of satisfactory evidence to be the person(s) who appeared before me.



(Seal)

Signature Nidia Garcia

RECEIVED

OCT 25 2021

OWRD

13854

Application for Water Right Transfer

Evidence of Use Affidavit



Oregon Water Resources Department
 725 Summer Street NE, Suite A
 Salem, Oregon 97301-1266
 (503) 986-0900
 www.wrd.state.or.us

Please print legibly or type. Be as specific as possible. Attach additional pages if you need more spacing. Supporting documentation must be attached.

State of Oregon)
) ss

County of YAMHILL)

I, Cliff Woolley, in my capacity as Chief Administrative Officer,
 mailing address 786 ROAD 188, DELANO, CA, 93215
 telephone number (661)565-6421, being first duly sworn depose and say:

RECEIVED

OCT 25 2021

1. My knowledge of the exercise or status of the water right is based on (check one):

OWRD

- Personal observation Professional expertise

2. I attest that:

Water was used during the previous five years on the **entire** place of use for the portion of Certificate 66607 included in this transfer

; OR

My knowledge is specific to the use of water at the following locations within the last five years:

Certificate #	Township	Range	Mer	Sec	1/4 1/4	Gov't Lot or DLC	Acres (if applicable)

OR

- Confirming Certificate # _____ has been issued within the past five years; OR
- Part or all of the water right was leased instream at some time within the last five years. The instream lease number is: _____ (Note: If the entire right proposed for transfer was not leased, additional evidence of use is needed for the portion not leased instream.); OR
- The water right is not subject to forfeiture and documentation that a presumption of forfeiture for non-use would be rebutted under ORS 540.610(2) is attached.
- Water has been used at the actual current point of diversion or appropriation for more than 10 years for Certificate # _____ (For Historic POD/POA Transfers)

(continues on reverse side)

RECEIVED

OCT 25 2021

OWRD

3. The water right was used for: (e.g., crops, pasture, etc.): IRRIGATION OF CROPS

4. I understand that if I do not attach one or more of the documents shown in the table below to support the above statements, my application will be considered incomplete.

C. J. Wally
Signature of Affiant

3-4-21
Date

Signed and sworn to (or affirmed) before me this _____ day of _____, 20____.

Notary Public for Oregon

My Commission Expires: _____


Supporting Documents	Examples
<input type="checkbox"/> Copy of a water right certificate that has been issued within the last five years. (not a remaining right certificate)	Copy of confirming water right certificate that shows issue date
<input type="checkbox"/> Copies of receipts from sales of irrigated crops or for expenditures related to use of water	<ul style="list-style-type: none"> • Power usage records for pumps associated with irrigation use • Fertilizer or seed bills related to irrigated crops • Farmers Co-op sales receipt
<input type="checkbox"/> Records such as FSA crop reports, irrigation district records, NRCS farm management plan, or records of other water suppliers	<ul style="list-style-type: none"> • District assessment records for water delivered • Crop reports submitted under a federal loan agreement • Beneficial use reports from district • IRS Farm Usage Deduction Report • Agricultural Stabilization Plan • CREP Report
<input checked="" type="checkbox"/> Aerial photos containing sufficient detail to establish location and date of photograph	<p>Multiple photos can be submitted to resolve different areas of a water right. If the photograph does not print with a "date stamp" or without the source being identified, the date of the photograph and source should be added.</p> <p>Sources for aerial photos: OSU – www.oregonexplorer.info/imagery OWRD – www.wrd.state.or.us Google Earth – earth.google.com TerraServer – www.terra-server.com</p>
<input type="checkbox"/> Approved Lease establishing beneficial use within the last 5 years	Copy of instream lease or lease number

A notary public or other officer completing this certificate verifies only the identity of the individual who signed the document to which this certificate is attached, and not the truthfulness, accuracy, or validity of that document.

State of California
County of Kern

Subscribed and sworn to (or affirmed) before me on this 4th
day of March, 2021, by Cliff Woolley

proved to me on the basis of satisfactory evidence to be the
person(s) who appeared before me.



(Seal)

Signature Nidia Garcia

RECEIVED


OCT 25 2021

OWRD



RECEIVED
OCT 28 2021
OWRD

RECEIVED
OCT 25 2021
OWRD



RECEIVED
OCT 25 2021
OWRD



RECEIVED
OCT 25 2021
OWRD

RECEIVED
OCT 25 2021
OWRD