

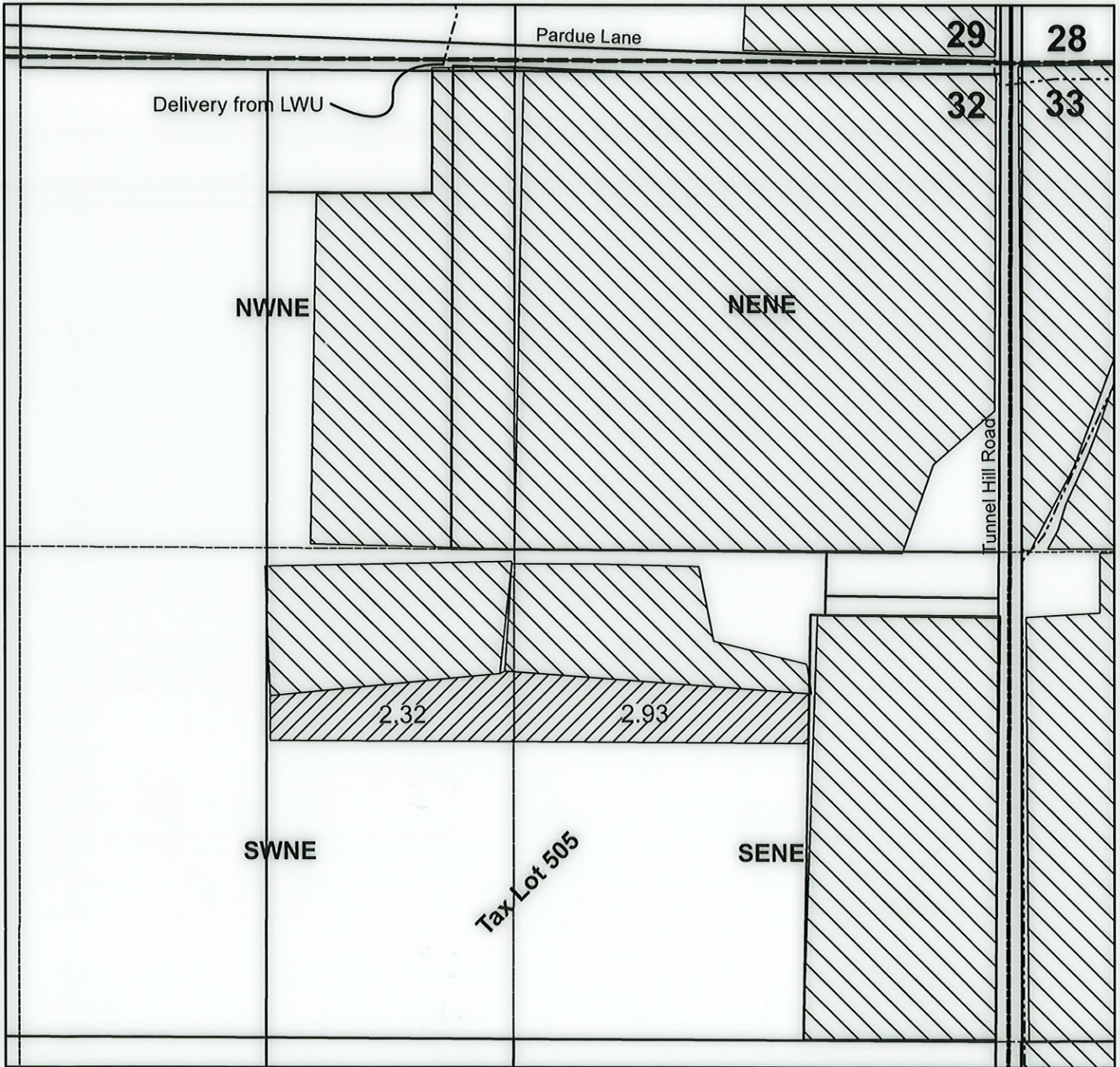
**Claim of Beneficial Use Map  
Talbot Family Revocable Living Trust  
T-12985  
Lakeview Water Users water right**

RECEIVED




NOV 04 2021

OWRD

T 39 S, R 19 E, WM  
Section 32



**Legend**

-  T-12985 place of use 5.25 Ac
-  Existing LWU irrigated land
-  Lakeview Water User ditch



1 inch = 400 feet

**Note: This map is not intended to provide legal dimensions or locations of property ownership lines.**



*Expires 06/30/2022*