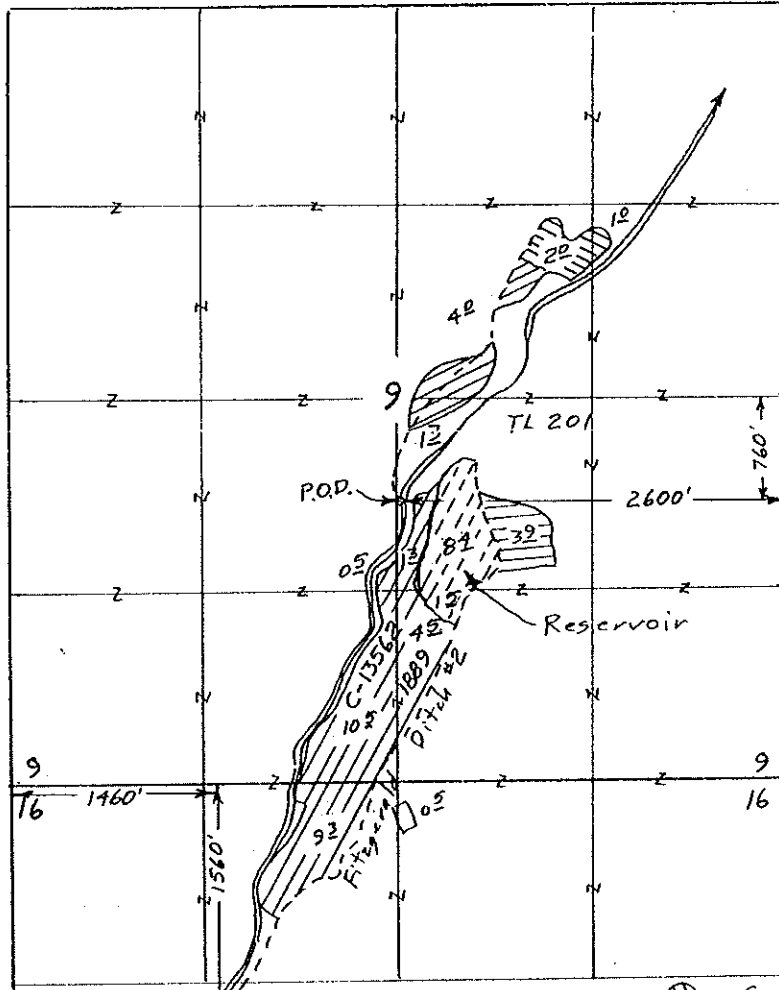


RECEIVED

JAN 02 2002

WATER RESOURCES DEPT.
SALEM, OREGON

T. 11S., R. 20E., W. M.

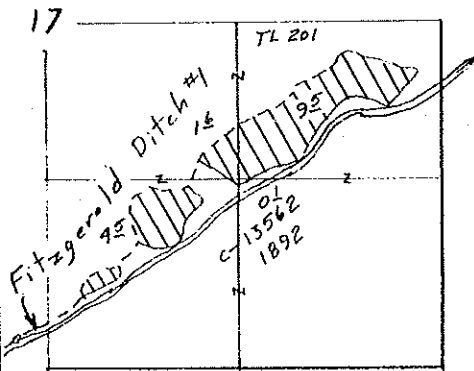


Scale 1" = 1320'

Point of Diversion

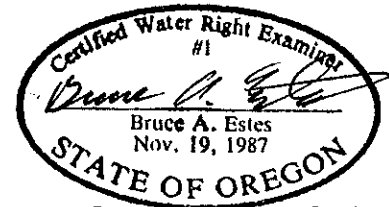
- ⊙ Certificate 13562 15.2 acres (1892)
- ⊙ Certificate 13562 36.5 acres (1889)
- ⊙ T-8238 (1889) 5.3 acres
- ⊙ T-8238 (1897) 3.0 acres
- ⊙ T-8691 off 9.9 acres (C-13562 1889)
- ⊙ T-8691 on 3.9 acres
- ⊙ T-8691 to reservoir maintenance (6 acre equivalent)

T-8691
R-84668



Transfer Application Map &
Reservoir Application Map
for

TERRY & PEGGY LONG



Renewal Dec 31, 2003
Amended Dec 29, 2001

ESTES SURVEYS, LLC

PO Box 17519	60382 Arnold Rd
Salem, OR 97305-7519	Bend, OR 97702
(503) 585-7593	(541) 382-7391

This map is for the purpose of locating a water right only and has no intent to provide legal dimensions or the location of property lines.