

Application for Permanent Water Right Transfer

Part 1 of 5 – Minimum Requirements Checklist

This transfer application will be returned if Parts 1 through 5 and all required attachments are not completed and included.
 For questions, please call (503) 986-0900, and ask for Transfer Section.

RECEIVED
 NOV 12 2021
 RECEIVED
 DEC 09 2021
 OWRD
 OWRD

Check all items included with this application. (N/A = Not Applicable)

- Part 1 – Completed Minimum Requirements Checklist.
- Part 2 – Completed Transfer Application Map Checklist.
- Part 3 – Application Fee, payable by check to the Oregon Water Resources Department, and completed Fee Worksheet, page 3. Try the new online fee calculator at: http://apps.wrd.state.or.us/apps/misc/wrd_fee_calculator. If you have questions, call Customer Service at (503) 986-0801.
- Part 4 – Completed Applicant Information and Signature.
- Part 5 – Information about Water Rights to be Transferred: **How many water rights are to be transferred? 10 List them here: 87962, 87963, 87964, 87965, 87966, 87967, 87968, 87969, 76075, & 76582,**

Please include a separate Part 5 for each water right. (See instructions on page 6)

Attachments:

- Completed Transfer Application Map.
- Completed Evidence of Use Affidavit and supporting documentation.
- N/A Affidavit(s) of Consent from Landowner(s) (if the applicant does not own the land the water right is on.)
- N/A Supplemental Form D – For water rights served by or issued in the name of an irrigation district. Complete when the transfer applicant is not the irrigation district.
- N/A Oregon Water Resources Department’s Land Use Information Form with approval and signature (or signed land use form receipt stub) from each local land use authority in which water is to be diverted, conveyed, and/or used. Not required if water is to be diverted, conveyed, and/or used only on federal lands or if **all** of the following apply: a) a change in place of use only, b) no structural changes, c) the use of water is for irrigation only, and d) the use is located within an irrigation district or an exclusive farm use zone.
- N/A Water Well Report/Well Log for changes in point(s) of appropriation (well(s)) or additional point(s) of appropriation.
- N/A Geologist Report for a change from a surface water point of diversion to a ground water point of appropriation (well), if the proposed well is more than 500’ from the surface water source and more than 1000’ upstream or downstream from the point of diversion. See OAR 690-380-2130 for requirements and applicability.

(For Staff Use Only)

WE ARE RETURNING YOUR APPLICATION FOR THE FOLLOWING REASON(S):

<input type="checkbox"/> Application fee not enclosed/insufficient	<input type="checkbox"/> Map not included or incomplete
<input type="checkbox"/> Land Use Form not enclosed or incomplete	<input type="checkbox"/> Evidence of Use Form not enclosed or incomplete
<input type="checkbox"/> Additional signature(s) required	<input type="checkbox"/> Part _____ is incomplete

Other/Explanation _____

Staff: _____ 503-986-0 _____ Date: ____/____/____

Part 2 of 5 – Transfer Application Map

Your transfer application will be returned if any of the map requirements listed below are not met.

OWRD

OWRD

Please be sure that the transfer application map you submit includes all the required items and matches the existing water right map. Check all boxes that apply.

- N/A Certified Water Right Examiner (CWRE) Stamp and Original Signature. For a list of CWREs, see http://apps.wrd.state.or.us/apps/wr/cwre_license_view/. CWRE stamp and signature are not required for substitutions.
- N/A If more than three water rights are involved, separate maps are needed for each water right.
- Permanent quality printed with dark ink on good quality paper.
- The size of the map can be 8½ x 11 inches, 8½ x 14 inches, 11 x 17 inches, or up to 30 x 30 inches. For 30 x 30 inch maps, one extra copy is required.
- A north arrow, a legend, and scale.
- The scale of the map must be: 1 inch = 400 feet, 1 inch = 1,320 feet, the scale of the Final Proof/Claim of Beneficial Use Map (the map used when the permit was certificated), the scale of the county assessor map if the scale is not smaller than 1 inch = 1,320 feet, or a scale that has been pre-approved by the Department.
- Township, Range, Section, ¼ ¼, DLC, Government Lot, and other recognized public land survey lines.
- Tax lot boundaries (property lines) are required. Tax lot numbers are recommended.
- Major physical features including rivers and creeks showing direction of flow, lakes and reservoirs, roads, and railroads.
- Major water delivery system features from the point(s) of diversion/appropriation such as main pipelines, canals, and ditches.
- Existing place of use that includes separate hachuring for each water right, priority date, and use including number of acres in each quarter-quarter section, government lot, or in each quarter-quarter section as projected within government lots, donation land claims, or other recognized public land survey subdivisions. If less than the entirety of the water right is being changed, a separate hachuring is needed for lands left unchanged.
- N/A Proposed place of use that includes separate hachuring for each water right, priority date, and use including number of acres in each quarter-quarter section, government lot, or in each quarter-quarter section as projected within government lots, donation land claims, or other recognized public land survey subdivisions.
- Existing point(s) of diversion or well(s) with distance and bearing or coordinates from a recognized survey corner. This information can be found in your water right certificate or permit.
- N/A If you are proposing a change in point(s) of diversion or well(s), show the proposed location and label it clearly with distance and bearing or coordinates. If GPS coordinates are used, latitude-longitude coordinates may be expressed as either degrees-minutes-seconds with at least one digit after the decimal (example – 42°32'15.5") or degrees-decimal with five or

RECEIVED

2021

OWRD

FEE WORKSHEET for PERMANENT TRANSFER (except Substitution)

Part 4 of 5 – Applicant Information and Signature

RECEIVED

Applicant Information

APPLICANT/BUSINESS NAME Cal Holdings, LLC c/o Ambrose Calcagno		PHONE NO. 503-631-3810	ADDITIONAL CONTACT NO. NOV 12 2021
ADDRESS P.O. Box 796		FAX NO. OWRD	
CITY Oregon City	STATE OR	ZIP 97045	E-MAIL Ambrose Calcagno <Amby@calfarmsinc.com>
<p>BY PROVIDING AN E-MAIL ADDRESS, CONSENT IS GIVEN TO RECEIVE ALL CORRESPONDENCE FROM THE DEPARTMENT ELECTRONICALLY. COPIES OF THE FINAL ORDER DOCUMENTS WILL ALSO BE MAILED.</p>			

Agent Information – The agent is authorized to represent the applicant in all matters relating to this application.

AGENT/BUSINESS NAME: WILLIAM PORFILY		PHONE NO.: (541)561-7259	ADDITIONAL CONTACT NO.
ADDRESS: P.O. Box 643		FAX NO. RECEIVED	
CITY: STANFIELD	STATE OR	ZIP: 97875	E-MAIL: WPORFILY@GMAIL.COM DEC 09 2021
<p>BY PROVIDING AN E-MAIL ADDRESS, CONSENT IS GIVEN TO RECEIVE ALL CORRESPONDENCE FROM THE DEPARTMENT ELECTRONICALLY. COPIES OF THE FINAL ORDER DOCUMENTS WILL ALSO BE MAILED.</p>			

Explain in your own words what you propose to accomplish with this transfer application, and why:
We propose to drill a new well near well #2 as the production from Well #2 has declined because of issue inside the well casing. We propose to transfer and rearrange the 10 water rights such that all one certificated water right will be in one circle and transferring areas that are troublesome to irrigate with hand lines and flood irrigation to more economically irrigation under pivots and wheel lines.
 If you need additional space, continue on a separate piece of paper and attach to the application as "Attachment 1".


Check One Box

- By signing this application, I understand that, upon receipt of the draft preliminary determination and prior to Department approval of the transfer, I will be required to provide landownership information and evidence that I am authorized to pursue the transfer as identified in OAR 690-380-4010(5); **OR**
- I affirm the applicant is a municipality as defined in ORS 540.510(3)(b) and that the right is in the name of the municipality or a predecessor; **OR**
- I affirm the applicant is an entity with the authority to condemn property and is acquiring by condemnation the property to which the water right proposed for transfer is appurtenant and have supporting documentation.

By my signature below, I confirm that I understand:

- Prior to Department approval of the transfer application, I may be required to submit payment to the Department for publication of a notice in a newspaper with general circulation in the area where the water right is located, once per week for two consecutive weeks. If more than one qualifying newspaper is available, I suggest publishing the notice in the following newspaper: [East Oregonian](#).
- Amendments to the application may only be made in response to the Department's Draft Preliminary Determination (DPD). The applicant will have a period of at least 30 days to amend the application to address any issues identified by the Department in the DPD, or to withdraw the application. Note that amendments may be subject to additional fees, pursuant to ORS 536.050.
- Failure to complete an approved change in place of use and/or change in character of use, will result in loss of the water right (OAR 690-380-6010).

I (we) affirm that the information contained in this application is true and accurate.



Ambrose Calcagno
 Applicant signature **Ambrose Calcagno**
 Print Name (and Title if applicable) **11/8/21**
 Date

 Applicant signature Print Name (and Title if applicable) Date

Is the applicant the sole owner of the land on which the water right, or portion thereof, proposed for transfer is located? Yes No *If NO, include signatures of all deeded landowners (and mailing and/or e-mail*

addresses if different than the applicant's) or attach affidavits of consent (and mailing and/or e-mail addresses) from all landowners or individuals/entities to which the water right(s) were conveyed.

RECEIVED

NOV 12 2021

OWRD

RECEIVED

DEC 09 2021

OWRD

Check the following boxes that apply:

- The applicant is responsible for completion of change(s). Notices and correspondence should continue to be sent to the applicant.
- The receiving landowner will be responsible for completing the proposed change(s) after the final order is issued. Copies of notices and correspondence should be sent to this landowner.
- Both the receiving landowner and applicant will be responsible for completion of change(s). Copies of notices and correspondence should be sent to this landowner and the applicant.

At this time, are the lands in this transfer application in the process of being sold? Yes No

If YES, and you know who the new landowner will be, please complete the receiving landowner information table below. If you do not know who the new landowner will be, then a request for assignment will have to be filed for at a later date.

If a property sells, the certificated water right(s) located on the land belong to the new owner, unless a sale agreement or other document states otherwise. For more information see:

https://www.oregon.gov/owrd/WRDFormsPDF/Transfer_Property_Transactions.pdf

RECEIVING LANDOWNER NAME N/A			PHONE NO.	ADDITIONAL CONTACT NO.
ADDRESS			FAX NO.	
CITY	STATE	ZIP	E-MAIL	

RECEIVED RECEIVED
DEC 09 2021 NOV 12 2021
OWRD OWRD


Describe any special ownership circumstances here: _____

- Check here if any of the water rights proposed for transfer are or will be located within or served by an irrigation or other water district. (Tip: Complete and attach Supplemental Form D.)

IRRIGATION DISTRICT NAME N/A	ADDRESS	
CITY	STATE	ZIP

- Check here if water for any of the rights supplied under a water service agreement or other contract for stored water with a federal agency or other entity.

ENTITY NAME N/A	ADDRESS	
CITY	STATE	ZIP



To meet State Land Use Consistency Requirements, you must list all county, city, municipal corporation, or tribal governments within whose jurisdiction water will be diverted, conveyed or used.

ENTITY NAME Morrow County	ADDRESS County Court House	
CITY Heppner	STATE OR	CITY Heppner

ENTITY NAME	ADDRESS	
CITY	STATE	ZIP

Part 5 of 5 – Water Right Information

Please use a separate Part 5 for each water right being changed. See instructions on page 6, to copy and paste additional Part 5s, or to add additional rows to tables within the form.

CERTIFICATE # 87962 Map 1 of 10 Suppl Cert 87963 & 87964

RECEIVED

Description of Water Delivery System

System capacity: 6 cubic feet per second (cfs) OR
 _____ gallons per minute (gpm)

RECEIVED

NOV 12 2021

DEC 09 2021

OWRD

OWRD

Describe the current water delivery system or the system that was in place at some time within the last five years. Include information on the pumps, canals, pipelines, and sprinklers used to divert, convey, and apply the water at the authorized place of use. [See Attached delivery system Map](#)

Table 1. Location of Authorized and Proposed Point(s) of Diversion (POD) or Appropriation (POA)

(Note: If the POD/POA name is not specified on the certificate, assign it a name or number here.)

POD/POA Name or Number	Is this POD/POA Authorized on the Certificate or is it Proposed?	If POA, OWRD Well Log ID# (or Well ID Tag # L-____)	Twp		Rng		Sec	¼ ¼		Tax Lot, DLC or Gov't Lot	Measured Distances (from a recognized survey corner)
POD	<input checked="" type="checkbox"/> Authorized <input type="checkbox"/> Proposed		2	N	23	E	7	NE	NE		930 ft S and 470 ft W from NE Cor Sec 7
Ewing Ditch	<input checked="" type="checkbox"/> Authorized <input type="checkbox"/> Proposed		2	N	23	E	20	NE	NE		
N. POD	<input type="checkbox"/> Authorized <input checked="" type="checkbox"/> Proposed		2	N	23	E	7	NE	NE		1180 ft S and 430 ft W from NE Cor Sec 7
	<input type="checkbox"/> Authorized <input type="checkbox"/> Proposed										

Check all type(s) of change(s) proposed below (change "CODES" are provided in parentheses):

- | | |
|--|---|
| <input checked="" type="checkbox"/> Place of Use (POU) | <input type="checkbox"/> Supplemental Use to Primary Use (S to P) |
| <input type="checkbox"/> Character of Use (USE) | <input type="checkbox"/> Point of Appropriation/Well (POA) |
| <input checked="" type="checkbox"/> Point of Diversion (POD) | <input type="checkbox"/> Additional Point of Appropriation (APOA) |
| <input type="checkbox"/> Additional Point of Diversion (APOD) | <input type="checkbox"/> Substitution (SUB) |
| <input type="checkbox"/> Surface Water POD to Ground Water POA (SW/GW) | <input type="checkbox"/> Government Action POD (GOV) |

Will all of the proposed changes affect the entire water right?

- Yes Complete only the Proposed ("to" or "on" lands) section of Table 2 on the next page. Use the "CODES" listed above to describe the proposed changes.
- No Complete all of Table 2 to describe the portion of the water right to be changed.

Please use and attach additional pages of Table 2 as needed.
See page 6 for instructions.

Do you have questions about how to fill-out the tables?
Contact the Department at 503-986-0900 and ask for Transfer Staff.

Table 2. Description of Changes to Water Right Certificate # [87962 Map 1 of 10 Suppl Cert 87963 & 87964](#)

List the change proposed for the acreage in each ¼ ¼. If more than one change is proposed, specify the acreage associated with each change.
If there is more than one POD/POA involved in the proposed changes, specify the acreage associated with each POD/POA.

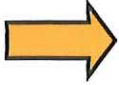
AUTHORIZED (the "from" or "off" lands) The listing that appears on the certificate BEFORE PROPOSED CHANGES List only that part or portion of the water right that will be changed.										Proposed Changes (see "CODES" from previous page)	PROPOSED (the "to" or "on" lands) The listing as it would appear AFTER PROPOSED CHANGES are made.												
Twp	Rng	Sec	¼ ¼	Tax Lot	Gvt Lot or DLC	Acres	Type of USE listed on Certificate	POD(s) or POA(s) (name or number from Table 1)	Priority Date		Twp	Rng	Sec	¼ ¼	Tax Lot	Gvt Lot or DLC	Acres	New Type of USE	POD(s)/ POA(s) to be used (from Table 1)	Priority Date			
										POU & POD	2	N	23	E	7	NE	SE	1201		8.8	Irr	N.POD & Ewing Ditch	1897
										POU & POD	2	N	23	E	7	SE	SE	1201		1.2	Irr	N.POD & Ewing Ditch	1897
										POU & POD	2	N	23	E	8	NW	SW	1201		18.4	Irr	N.POD & Ewing Ditch	1897
										POU & POD	2	N	23	E	8	SW	SW	1201		.3	Irr	N.POD & Ewing Ditch	1897
																			28.7				
TOTAL ACRES:											TOTAL ACRES:						28.7						

Additional remarks: _____.

For Place of Use or Character of Use Changes

Are there other water right certificates, water use permits or ground water registrations associated with the "from" or the "to" lands? Yes No

If YES, list the certificate, water use permit, or ground water registration numbers: Suppl Cert 87963 & 87964.



Pursuant to ORS 540.510, any "layered" water use such as an irrigation right that is supplemental to a primary right proposed for transfer must be included in the transfer or be cancelled. Any change to a ground water registration must be filed separately in a ground water registration modification application.

For Substitution (ground water supplemental irrigation will be substituted for surface water primary irrigation)

Ground water supplemental Permit or Certificate # _____; N/A

Surface water primary Certificate # _____ N/A

For a change from Supplemental Irrigation Use to Primary Irrigation Use

Identify the primary certificate to be cancelled. Certificate # _____ N/A

RECEIVED RECEIVED
DEC 09 2021 NOV 12 2021
OWRD OWRD

For a change in point(s) of appropriation (well(s)) or additional point(s) of appropriation:

Well log(s) are attached for each authorized and proposed well(s) that are clearly labeled and associated with the corresponding well(s) in Table 1 above and on the accompanying application map.

Tip: You may search for well logs on the Department's web page at:

http://apps.wrd.state.or.us/apps/gw/well_log/Default.aspx

AND/OR

Describe the construction of the authorized and proposed well(s) in Table 3 for any wells that do not have a well log. For *proposed wells not yet constructed or built*, provide "a best estimate" for each requested information element in the table. The Department recommends you consult a licensed well driller, geologist, or certified water right examiner to assist with assembling the information necessary to complete Table 3. N/A

Table 3. Construction of Point(s) of Appropriation

Any well(s) in this listing must be clearly tied to corresponding well(s) described in Table 1 and shown on the accompanying application map. Failure to provide the information will delay the processing of your transfer application until it is received. The information is necessary for the department to assess whether the proposed well(s) will access the same source aquifer as the authorized point(s) of appropriation (POA). The Department is prohibited by law from approving POA changes that do not access the same source aquifer.

Proposed or Authorized POA Name or Number	Is well already built? (Yes or No)	If an existing well: OWRD Well ID Tag No. L-__	Total well depth	Casing Diameter	Casing Intervals (feet)	Seal depth(s) (intervals)	Perforated or screened intervals (in feet)	Static water level of completed well (in feet)	Source aquifer (sand, gravel, basalt, etc.)	Well -specific rate (cfs or gpm). If less than full rate of water right
<u>N/A</u>										

Part 5 of 5 – Water Right Information

Please use a separate Part 5 for each water right being changed. See instructions on page 6, to copy and paste additional Part 5s, or to add additional rows to tables within the form.

CERTIFICATE # 76075 Map 2 of 10 Suppl 87964

Description of Water Delivery System

System capacity: 6 cubic feet per second (cfs) **OR**
 _____ gallons per minute (gpm)

RECEIVED

RECEIVED

DEC 09 2021

NOV 12 2021

OWRD

OWRD

Describe the current water delivery system or the system that was in place at some time within the last five years. Include information on the pumps, canals, pipelines, and sprinklers used to divert, convey, and apply the water at the authorized place of use. [See Attached delivery system Map](#)

Table 1. Location of Authorized and Proposed Point(s) of Diversion (POD) or Appropriation (POA)

(Note: If the POD/POA name is not specified on the certificate, assign it a name or number here.)

POD/POA Name or Number	Is this POD/POA Authorized on the Certificate or is it Proposed?	If POA, OWRD Well Log ID# (or Well ID Tag # L-___)	Twp		Rng		Sec	¼ ¼		Tax Lot, DLC or Gov't Lot	Measured Distances (from a recognized survey corner)
1	<input checked="" type="checkbox"/> Authorized <input type="checkbox"/> Proposed		2	N	23	E	7	NE	NE		950 ft S and 550 ft W from NE Cor Sec 7
2	<input checked="" type="checkbox"/> Authorized <input type="checkbox"/> Proposed		2	N	23	E	7	SE	NE		2335ft S and 175 ft W from NE Cor Sec 7
3	<input checked="" type="checkbox"/> Authorized <input type="checkbox"/> Proposed		2	N	23	E	7	SE	SE		3605 ft S and 415 ft W from NE Cor Sec 7
N. POD	<input type="checkbox"/> Authorized <input checked="" type="checkbox"/> Proposed		2	N	23	E	7	NE	NE		1180 ft S and 430 ft W from NE Cor Sec 7
Ewing Ditch POD	<input type="checkbox"/> Authorized <input checked="" type="checkbox"/> Proposed		2	N	23	E	20	NE	NE		1520 ft S and 950 ft W from NE Cor Sec 20

Check all type(s) of change(s) proposed below (change "CODES" are provided in parentheses):

- | | |
|--|---|
| <input checked="" type="checkbox"/> Place of Use (POU) | <input type="checkbox"/> Supplemental Use to Primary Use (S to P) |
| <input type="checkbox"/> Character of Use (USE) | <input type="checkbox"/> Point of Appropriation/Well (POA) |
| <input checked="" type="checkbox"/> Point of Diversion (POD) | <input type="checkbox"/> Additional Point of Appropriation (APOA) |
| <input type="checkbox"/> Additional Point of Diversion (APOD) | <input type="checkbox"/> Substitution (SUB) |
| <input type="checkbox"/> Surface Water POD to Ground Water POA (SW/GW) | <input type="checkbox"/> Government Action POD (GOV) |

Will all of the proposed changes affect the entire water right?

- Yes Complete only the Proposed ("to" or "on" lands) section of Table 2 on the next page. Use the "CODES" listed above to describe the proposed changes.
- No Complete all of Table 2 to describe the portion of the water right to be changed.

Please use and attach additional pages of Table 2 as needed.
See page 6 for instructions.

Do you have questions about how to fill-out the tables?
Contact the Department at 503-986-0900 and ask for Transfer Staff.

Table 2. Description of Changes to Water Right Certificate # [76075 Map 2 of 10 Suppl 87964](#)

List the change proposed for the acreage in each ¼ ¼. If more than one change is proposed, specify the acreage associated with each change.
If there is more than one POD/POA involved in the proposed changes, specify the acreage associated with each POD/POA.

AUTHORIZED (the "from" or "off" lands) The listing that appears on the certificate BEFORE PROPOSED CHANGES List only that part or portion of the water right that will be changed.											Proposed Changes (see "CODES" from Priority 1906	PROPOSED (the "to" or "on" lands) The listing as it would appear AFTER PROPOSED CHANGES are made.											
Twp	Rng	Sec	¼ ¼	Tax Lot	Gvt Lot or DLC	Acres	Type of USE listed on Certificate	POD(s) or POA(s) (name or number from Table 1)	Priority Date	Rng		Sec	¼ ¼	Tax Lot	Gvt Lot or DLC	Acres	New Type of USE	POD(s)/ POA(s) to be used (from Table 1)	Priority Date				
										POU & POD	2	N	23	E	7	NE	NE	1201		12	Irr	N.POD & Ewing Ditch	1906
										POU & POD	2	N	23	E	7	SE	NE	1201		11.6	Irr	N.POD & Ewing Ditch	1906
										POU & POD	2	N	23	E	7	NE	SE	1201		0.9	Irr	N.POD & Ewing Ditch	1906
										POU & POD	2	N	23	E	8	SW	NW	1201		2.5	Irr	N.POD & Ewing Ditch	1906
										POU & POD	2	N	23	E	8	NE	SW	1401		1.3	Irr	N.POD & Ewing Ditch	1906
										POU & POD	2	N	23	E	8	NW	SW	1201		0.2	Irr	N.POD & Ewing Ditch	1906
										POU & POD	2	N	23	E	8	SE	SW	1401		10.23	Irr	N.POD & Ewing Ditch	1906
																			Total 1906	38.73			
										Priority 1892													
										POU & POD	2	N	23	E	7	SE	SE	1201		0.5	Irr	N.POD & Ewing Ditch	1892
										POU & POD	2	N	23	E	7	SE	SE	1401		0.6	Irr	N.POD & Ewing Ditch	1892
										POU & POD	2	N	23	E	8	NE	SW	1401		0.67	Irr	N.POD & Ewing Ditch	1892
										POU & POD	2	N	23	E	8	NW	SW	1201		6.5	Irr	N.POD & Ewing Ditch	1892
										POU & POD	2	N	23	E	8	SW	SW	1201		5.3	Irr	N.POD & Ewing Ditch	1892
																			Total	13.57			


RECEIVED
DEC 09 2021
OWRD

RECEIVED
NOV 12 2021
OWRD

For Place of Use or Character of Use Changes

Are there other water right certificates, water use permits or ground water registrations associated with the “from” or the “to” lands? Yes No

If YES, list the certificate, water use permit, or ground water registration numbers: Suppl 87964.



Pursuant to ORS 540.510, any “layered” water use such as an irrigation right that is supplemental to a primary right proposed for transfer must be included in the transfer or be cancelled. Any change to a ground water registration must be filed separately in a ground water registration modification application.

For Substitution (ground water supplemental irrigation will be substituted for surface water primary irrigation)

Ground water supplemental Permit or Certificate # _____; N/A

Surface water primary Certificate # _____ . N/A

For a change from Supplemental Irrigation Use to Primary Irrigation Use

Identify the primary certificate to be cancelled. Certificate # _____ N/A

RECEIVED RECEIVED
 DEC 09 2021 NOV 12 2021
 OWRD OWRD

For a change in point(s) of appropriation (well(s)) or additional point(s) of appropriation:

- Well log(s) are attached for each authorized and proposed well(s) that are clearly labeled and associated with the corresponding well(s) in Table 1 above and on the accompanying application map.

Tip: You may search for well logs on the Department’s web page at:

http://apps.wrd.state.or.us/apps/gw/well_log/Default.aspx

AND/OR

- Describe the construction of the authorized and proposed well(s) in Table 3 for any wells that do not have a well log. For *proposed wells not yet constructed or built*, provide “a best estimate” for each requested information element in the table. The Department recommends you consult a licensed well driller, geologist, or certified water right examiner to assist with assembling the information necessary to complete Table 3. N/A

Table 3. Construction of Point(s) of Appropriation

Any well(s) in this listing must be clearly tied to corresponding well(s) described in Table 1 and shown on the accompanying application map. Failure to provide the information will delay the processing of your transfer application until it is received. The information is necessary for the department to assess whether the proposed well(s) will access the same source aquifer as the authorized point(s) of appropriation (POA). The Department is prohibited by law from approving POA changes that do not access the same source aquifer.

Proposed or Authorized POA Name or Number	Is well already built? (Yes or No)	If an existing well: OWRD Well ID Tag No. L-___	Total well depth	Casing Diameter	Casing Intervals (feet)	Seal depth(s) (intervals)	Perforated or screened intervals (in feet)	Static water level of completed well (in feet)	Source aquifer (sand, gravel, basalt, etc.)	Well-specific rate (cfs or gpm). If less than full rate of water right
N/A										

Part 5 of 5 – Water Right Information

Please use a separate Part 5 for each water right being changed. See instructions on page 6, to copy and paste additional Part 5s, or to add additional rows to tables within the form.

CERTIFICATE # 76075 Map 3 of 10 Suppl 87963 & 87964

Description of Water Delivery System

System capacity: 6 cubic feet per second (cfs) **OR**
 _____ gallons per minute (gpm)

Describe the current water delivery system or the system that was in place at some time within the last five years. Include information on the pumps, canals, pipelines, and sprinklers used to divert, convey, and apply the water at the authorized place of use. [See Attached delivery system Map](#)

Table 1. Location of Authorized and Proposed Point(s) of Diversion (POD) or Appropriation (POA)

(Note: If the POD/POA name is not specified on the certificate, assign it a name or number here.)

POD/POA Name or Number	Is this POD/POA Authorized on the Certificate or is it Proposed?	If POA, OWRD Well Log ID# (or Well ID Tag # L-___)	Twp	Rng	Sec	¼	¼	Tax Lot, DLC or Gov't Lot	Measured Distances (from a recognized survey corner)	
POD	<input checked="" type="checkbox"/> Authorized <input type="checkbox"/> Proposed		2	N	23	E	7	NE	NE	930 ft S and 470 ft W from NE Cor Sec 7
Ewing Ditch	<input checked="" type="checkbox"/> Authorized <input type="checkbox"/> Proposed		2	N	23	E	20	NE	NE	1160 ft S and 1000 ft W from NE Cor Sec 20
High Line Ditch	<input checked="" type="checkbox"/> Authorized <input type="checkbox"/> Proposed		2	N	23	E	29	NE	SE	3800 ft S and 40ft W from NE Cor Sec 29
N POD	<input type="checkbox"/> Authorized <input checked="" type="checkbox"/> Proposed		2	N	23	E	7	NE	NE	1180 ft S and 430 ft W from NE Cor Sec 7
Ewing Ditch POD	<input type="checkbox"/> Authorized <input checked="" type="checkbox"/> Proposed		2	N	23	E	20	NE	NE	1520 ft S and 950 ft W from NE Cor Sec 20

Check all type(s) of change(s) proposed below (change "CODES" are provided in parentheses):

- | | |
|---|---|
| <input checked="" type="checkbox"/> Place of Use (POU) | <input type="checkbox"/> Supplemental Use to Primary Use (S to P) |
| <input type="checkbox"/> Character of Use (USE) | <input type="checkbox"/> Point of Appropriation/Well (POA) |
| <input checked="" type="checkbox"/> Point of Diversion (POD) | <input type="checkbox"/> Additional Point of Appropriation (APOA) |
| <input type="checkbox"/> Additional Point of Diversion (APOD) | <input type="checkbox"/> Substitution (SUB) |

Will all of the proposed changes affect the entire water right?

- Yes** Complete only the Proposed ("to" or "on" lands) section of Table 2 on the next page. Use the "CODES" listed above to describe the proposed changes.
- No** Complete all of Table 2 to describe the portion of the water right to be changed.

Please use and attach additional pages of Table 2 as needed.
See page 6 for instructions.

Do you have questions about how to fill-out the tables?
Contact the Department at 503-986-0900 and ask for Transfer Staff.

Table 2. Description of Changes to Water Right Certificate # [76075 Map 3 of 10 Suppl 87963 & 87964](#)

List the change proposed for the acreage in each ¼ ¼. If more than one change is proposed, specify the acreage associated with each change.
If there is more than one POD/POA involved in the proposed changes, specify the acreage associated with each POD/POA.


AUTHORIZED (the "from" or "off" lands) The listing that appears on the certificate BEFORE PROPOSED CHANGES List only that part or portion of the water right that will be changed.										Proposed Changes (see "CODES" from previous page)	PROPOSED (the "to" or "on" lands) The listing as it would appear AFTER PROPOSED CHANGES are made.												
Twp	Rng	Sec	¼ ¼	Tax Lot	Gvt Lot or DLC	Acres	Type of USE listed on Certificate	POD(s) or POA(s) (name or number from Table 1)	Priority Date		Twp	Rng	Sec	¼ ¼	Tax Lot	Gvt Lot or DLC	Acres	New Type of USE	POD(s)/ POA(s) to be used (from Table 1)	Priority Date			
										POU & POD	2	N	23	E	8	SE	SW	1401		5.9	Irr	N.POD & Ewing Ditch	1892
										POU & POD	2	N	23	E	8	SW	SE	1401		1.9	Irr	N.POD & Ewing Ditch	1892
										POU & POD	2	N	23	E	17	NW	NE	1401		23.5	Irr	N.POD & Ewing Ditch	1892
										POU & POD	2	N	23	E	17	NE	NW	1401		24.92	Irr	N.POD & Ewing Ditch	1892
										POU & POD	2	N	23	E	17	NW	NW	1401		7.5	Irr	N.POD & Ewing Ditch	1892
										POU & POD	2	N	23	E	17	SE	NW	1401		0.2	Irr	N.POD & Ewing Ditch	1892
TOTAL ACRES:													TOTAL ACRES: 63.92										

Additional remarks: _____.

For Place of Use or Character of Use Changes

Are there other water right certificates, water use permits or ground water registrations associated with the “from” or the “to” lands? Yes No

If YES, list the certificate, water use permit, or ground water registration numbers: [Suppl 87963 & 87964.](#)



Pursuant to ORS 540.510, any “layered” water use such as an irrigation right that is supplemental to a primary right proposed for transfer must be included in the transfer or be cancelled. Any change to a ground water registration must be filed separately in a ground water registration modification application.

For Substitution (ground water supplemental irrigation will be substituted for surface water primary irrigation)

Ground water supplemental Permit or Certificate # _____; [N/A](#)

Surface water primary Certificate # _____; [N/A](#)

For a change from Supplemental Irrigation Use to Primary Irrigation Use

Identify the primary certificate to be cancelled. Certificate # _____ [N/A](#)

RECEIVED

NOV 12 2021

OWRD

For a change in point(s) of appropriation (well(s)) or additional point(s) of appropriation:

Well log(s) are attached for each authorized and proposed well(s) that are clearly labeled and associated with the corresponding well(s) in Table 1 above and on the accompanying application map.

Tip: You may search for well logs on the Department’s web page at:

http://apps.wrd.state.or.us/apps/gw/well_log/Default.aspx

RECEIVED

DEC 09 2021

AND/OR

Describe the construction of the authorized and proposed well(s) in Table 3 for any wells that do not have a well log. For *proposed wells not yet constructed or built*, provide “a best estimate” for each requested information element in the table. The Department recommends you consult a licensed well driller, geologist, or certified water right examiner to assist with assembling the information necessary to complete Table 3. [N/A](#)

OWRD

Table 3. Construction of Point(s) of Appropriation

Any well(s) in this listing must be clearly tied to corresponding well(s) described in Table 1 and shown on the accompanying application map. Failure to provide the information will delay the processing of your transfer application until it is received. The information is necessary for the department to assess whether the proposed well(s) will access the same source aquifer as the authorized point(s) of appropriation (POA). The Department is prohibited by law from approving POA changes that do not access the same source aquifer.

Proposed or Authorized POA Name or Number	Is well already built? (Yes or No)	If an existing well: OWRD Well ID Tag No. L-____	Total well depth	Casing Diameter	Casing Intervals (feet)	Seal depth(s) (intervals)	Perforated or screened intervals (in feet)	Static water level of completed well (in feet)	Source aquifer (sand, gravel, basalt, etc.)	Well-specific rate (dfs or gpm). If less than full rate of water right
N/A										

Part 5 of 5 – Water Right Information

Please use a separate Part 5 for each water right being changed. See instructions on page 6, to copy and paste additional Part 5s, or to add additional rows to tables within the form.

CERTIFICATE # [87966 Map 4 of 10 Suppl 87963 & 87964](#)

Description of Water Delivery System

System capacity: 6 cubic feet per second (cfs) OR
 _____ gallons per minute (gpm)

RECEIVED

DEC 09 2021

OWRD

RECEIVED

NOV 12 2021

OWRD

Describe the current water delivery system or the system that was in place at some time within the last five years. Include information on the pumps, canals, pipelines, and sprinklers used to divert, convey, and apply the water at the authorized place of use. [See Attached delivery system Map](#)

Table 1. Location of Authorized and Proposed Point(s) of Diversion (POD) or Appropriation (POA)

(Note: If the POD/POA name is not specified on the certificate, assign it a name or number here.)

POD/POA Name or Number	Is this POD/POA Authorized on the Certificate or is it Proposed?	If POA, OWRD Well Log ID# (or Well ID Tag # L-___)	Twp		Rng		Sec	¼ ¼		Tax Lot, DLC or Gov't Lot	Measured Distances (from a recognized survey corner)
POD	<input checked="" type="checkbox"/> Authorized <input type="checkbox"/> Proposed		2	N	23	E	7	NE	NE		930 ft S and 470 ft W from NE Cor Sec 7
	<input checked="" type="checkbox"/> Authorized <input type="checkbox"/> Proposed		2	N	23	E	7	NE	SE		2920 ft S and 560 ft W from NE Cor Sec 7
	<input checked="" type="checkbox"/> Authorized <input type="checkbox"/> Proposed		2	N	23	E	17	SW	NE		2600 ft S and 1980 ft W from NE Cor Sec 17
High Line Ditch	<input checked="" type="checkbox"/> Authorized <input type="checkbox"/> Proposed		2	N	23	E	29	NE	SE		3800 ft S and 40ft W from NE Cor Sec 29
N POD	<input type="checkbox"/> Authorized <input checked="" type="checkbox"/> Proposed		2	N	23	E	7	NE	NE		1180 ft S and 430 ft W from NE Cor Sec 7
Ewing Ditch	<input type="checkbox"/> Authorized <input checked="" type="checkbox"/> Proposed		2	N	23	E	20	NE	NE		1520 ft S and 950 ft W from NE Cor Sec 20

Check all type(s) of change(s) proposed below (change "CODES" are provided in parentheses):

- | | |
|--|---|
| <input checked="" type="checkbox"/> Place of Use (POU) | <input type="checkbox"/> Supplemental Use to Primary Use (S to P) |
| <input type="checkbox"/> Character of Use (USE) | <input type="checkbox"/> Point of Appropriation/Well (POA) |
| <input checked="" type="checkbox"/> Point of Diversion (POD) | <input type="checkbox"/> Additional Point of Appropriation (APOA) |

Will all of the proposed changes affect the entire water right?

- Yes Complete only the Proposed ("to" or "on" lands) section of Table 2 on the next page. Use the "CODES" listed above to describe the proposed changes.
- No Complete all of Table 2 to describe the portion of the water right to be changed.

Please use and attach additional pages of Table 2 as needed.
See page 6 for instructions.

Do you have questions about how to fill-out the tables?
Contact the Department at 503-986-0900 and ask for Transfer Staff.

Table 2. Description of Changes to Water Right Certificate # [87966 Map 4 of 10 Suppl 87963 & 87964](#)

List the change proposed for the acreage in each ¼ ¼. If more than one change is proposed, specify the acreage associated with each change.
If there is more than one POD/POA involved in the proposed changes, specify the acreage associated with each POD/POA.

AUTHORIZED (the "from" or "off" lands) The listing that appears on the certificate BEFORE PROPOSED CHANGES List only that part or portion of the water right that will be changed.										Proposed Changes (see "CODES" from previous page)	PROPOSED (the "to" or "on" lands) The listing as it would appear AFTER PROPOSED CHANGES are made.												
Twp	Rng	Sec	¼ ¼	Tax Lot	Gvt Lot or DLC	Acres	Type of USE listed on Certificate	POD(s) or POA(s) (name or number from Table 1)	Priority Date		Twp	Rng	Sec	¼ ¼	Tax Lot	Gvt Lot or DLC	Acres	New Type of USE	POD(s)/ POA(s) to be used (from Table 1)	Priority Date			
										Priority 1906													
										POU & POD	2	N	23	E	17	NW	NE	1401		6.8	Irr	N.POD & Ewing Ditch	1906
										POU & POD	2	N	23	E	17	SW	NE	1401		30.1	Irr	N.POD & Ewing Ditch	1906
										POU & POD	2	N	23	E	17	SE	NE	1401		1.79	Irr	N.POD & Ewing Ditch	1906
										POU & POD	2	N	23	E	17	NE	NW	1401		8.48	Irr	N.POD & Ewing Ditch	1906
										POU & POD	2	N	23	E	17	SE	NW	1401		9.3	Irr	N.POD & Ewing Ditch	1906
											Total 1906												
																			56.47				
										Priority 1892													
										POU & POD	2	N	23	E	17	NE	NE	1401		5.2	Irr	N.POD & Ewing Ditch	1892
										POU & POD	2	N	23	E	17	SE	NE	1401		25.21	Irr	N.POD & Ewing Ditch	1892
										POU & POD	2	N	23	E	17	NE	SE	1602		29.22	Irr	N.POD & Ewing Ditch	1892
										POU & POD	2	N	23	E	17	NW	SE	1602		10.5	Irr	N.POD & Ewing Ditch	1892
										POU & POD	2	N	23	E	17	SW	SE	1602		1.0	Irr	N.POD & Ewing Ditch	1892
										POU & POD	2	N	23	E	19	SE	SE	1602		6.8	Irr	N.POD & Ewing Ditch	1892
											Total 1892												
																			77.93				
											TOTAL ACRES: 134.40												


Certificate # 87966 Map 4 of 10 Suppl 87963 & 87964

For Place of Use or Character of Use Changes

OWRD

Are there other water right certificates, water use permits or ground water registrations associated with the "from" or the "to" lands? Yes No

If YES, list the certificate, water use permit, or ground water registration numbers: Suppl 87963 & 87964.



Pursuant to ORS 540.510, any "layered" water use such as an irrigation right that is supplemental to a primary right proposed for transfer must be included in the transfer or be cancelled. Any change to a ground water registration must be filed separately in a ground water registration modification application.

For Substitution (ground water supplemental irrigation will be substituted for surface water primary irrigation)

Ground water supplemental Permit or Certificate # _____; N/A

Surface water primary Certificate # _____ N/A

For a change from Supplemental Irrigation Use to Primary Irrigation Use

Identify the primary certificate to be cancelled. Certificate # _____ N/A

RECEIVED

DEC 09 2021

OWRD

For a change in point(s) of appropriation (well(s)) or additional point(s) of appropriation:

Well log(s) are attached for each authorized and proposed well(s) that are clearly labeled and associated with the corresponding well(s) in Table 1 above and on the accompanying application map.

Tip: You may search for well logs on the Department's web page at:

http://apps.wrd.state.or.us/apps/gw/well_log/Default.aspx

AND/OR

Describe the construction of the authorized and proposed well(s) in Table 3 for any wells that do not have a well log. For *proposed wells not yet constructed or built*, provide "a best estimate" for each requested information element in the table. The Department recommends you consult a licensed well driller, geologist, or certified water right examiner to assist with assembling the information necessary to complete Table 3. N/A

Table 3. Construction of Point(s) of Appropriation

Any well(s) in this listing must be clearly tied to corresponding well(s) described in Table 1 and shown on the accompanying application map. Failure to provide the information will delay the processing of your transfer application until it is received. The information is necessary for the department to assess whether the proposed well(s) will access the same source aquifer as the authorized point(s) of appropriation (POA). The Department is prohibited by law from approving POA changes that do not access the same source aquifer.

Proposed or Authorized POA Name or Number	Is well already built? (Yes or No)	If an existing well: OWRD Well ID Tag No. L-___	Total well depth	Casing Diameter	Casing Intervals (feet)	Seal depth(s) (intervals)	Perforated or screened intervals (in feet)	Static water level of completed well (in feet)	Source aquifer (sand, gravel, basalt, etc.)	Well-specific rate (cfs or gpm). If less than full rate of water right
N/A										

Part 5 of 5 – Water Right Information

OWRD

Please use a separate Part 5 for each water right being changed. See instructions on page 6, to copy and paste additional Part 5s, or to add additional rows to tables within the form.

CERTIFICATE # 87967 Map 5 of 10 Suppl 87965 & 87969

RECEIVED

Description of Water Delivery System

NOV 12 2021

System capacity: 6 cubic feet per second (cfs) **OR**
 _____ gallons per minute (gpm)

OWRD

Describe the current water delivery system or the system that was in place at some time within the last five years. Include information on the pumps, canals, pipelines, and sprinklers used to divert, convey, and apply the water at the authorized place of use. [See Attached delivery system Map](#)

Table 1. Location of Authorized and Proposed Point(s) of Diversion (POD) or Appropriation (POA)

(Note: If the POD/POA name is not specified on the certificate, assign it a name or number here.)

POD/POA Name or Number	Is this POD/POA Authorized on the Certificate or is it Proposed?	If POA, OWRD Well Log ID# (or Well ID Tag # L-___)	Twp		Rng		Sec	¼ ¼		Tax Lot, DLC or Gov't Lot	Measured Distances (from a recognized survey corner)
S POD	<input checked="" type="checkbox"/> Authorized <input type="checkbox"/> Proposed		2	N	23	E	20	SE	NE		1756 ft S and 1115ft W from NE Cor Sec 7
N POD	<input type="checkbox"/> Authorized <input checked="" type="checkbox"/> Proposed		2	N	23	E	7	NE	NE		1180 ft S and 430 ft W from NE Cor Sec 7
Ewing Ditch	<input type="checkbox"/> Authorized <input checked="" type="checkbox"/> Proposed		2	N	23	E	20	NE	NE		1520 ft S and 950 ft W from NE Cor Sec 20
	<input type="checkbox"/> Authorized <input type="checkbox"/> Proposed										
	<input type="checkbox"/> Authorized <input type="checkbox"/> Proposed										

Check all type(s) of change(s) proposed below (change "CODES" are provided in parentheses):

- Place of Use (POU) Supplemental Use to Primary Use (S to P)
- Character of Use (USE) Point of Appropriation/Well (POA)
- Point of Diversion (POD) Additional Point of Appropriation (APOA)

Will all of the proposed changes affect the entire water right?

- Yes Complete only the Proposed ("to" or "on" lands) section of Table 2 on the next page. Use the "CODES" listed above to describe the proposed changes.
- No Complete all of Table 2 to describe the portion of the water right to be changed.

Please use and attach additional pages of Table 2 as needed.
See page 6 for instructions.

Do you have questions about how to fill-out the tables?
Contact the Department at 503-986-0900 and ask for Transfer Staff.

Table 2. Description of Changes to Water Right Certificate # [87967 5 of 10 Suppl 87965 & 87969](#)

List the change proposed for the acreage in each ¼ ¼. If more than one change is proposed, specify the acreage associated with each change.
If there is more than one POD/POA involved in the proposed changes, specify the acreage associated with each POD/POA.

AUTHORIZED (the "from" or "off" lands) The listing that appears on the certificate BEFORE PROPOSED CHANGES List only that part or portion of the water right that will be changed.										Proposed Changes (see "CODES" from previous page)	PROPOSED (the "to" or "on" lands) The listing as it would appear AFTER PROPOSED CHANGES are made.												
Twp	Rng	Sec	¼ ¼	Tax Lot	Gvt Lot or DLC	Acres	Type of USE listed on Certificate	POD(s) or POA(s) (name or number from Table 1)	Priority Date		Twp	Rng	Sec	¼ ¼	Tax Lot	Gvt Lot or DLC	Acres	New Type of USE	POD(s)/ POA(s) to be used (from Table 1)	Priority Date			
										POU & POD	2	N	23	E	16	SW	SW	1602		2.2	Irr	N.POD & Ewing Ditch	1894
										POU & POD	2	N	23	E	17	SW	NE	1401		3.3	Irr	N.POD & Ewing Ditch	1894
										POU & POD	2	N	23	E	17	SW	SE	1602		6.21	Irr	N.POD & Ewing Ditch	1894
										POU & POD	2	N	23	E	17	NE	SE	1602		3.48	Irr	N.POD & Ewing Ditch	1894
										POU & POD	2	N	23	E	17	NW	SE	1602		14.9	Irr	N.POD & Ewing Ditch	1894
										POU & POD	2	N	23	E	17	SW	SE	1602		19.0	Irr	N.POD & Ewing Ditch	1894
										POU & POD	2	N	23	E	17	SE	SE	1602		16.3	Irr	N.POD & Ewing Ditch	1894
										POU & POD	2	N	23	E	19	SE	NE	1602		19.4	Irr	N.POD & Ewing Ditch	1894
										POU & POD	2	N	23	E	20	NE	NE	1602		25.7	Irr	N.POD & Ewing Ditch	1894
										POU & POD	2	N	23	E	20	NW	NE	1602		18.7	Irr	N.POD & Ewing Ditch	1894
										POU & POD	2	N	23	E	20	SE	NE	1602		17.8	Irr	N.POD & Ewing Ditch	1894
										POU & POD	2	N	23	E	20	NE	SE	1602		6.3	Irr	N.POD & Ewing Ditch	1894
										POU & POD	2	N	23	E	21	NW	NW	1600		6.7	Irr	N.POD & Ewing Ditch	1894
										POU & POD	2	N	23	E	21	SW	NW	1600		11.3	Irr	N.POD & Ewing Ditch	1894
										POU & POD	2	N	23	E	21	NW	SW	1600		9.5	Irr	N.POD & Ewing Ditch	1894
Revised 11/6/2019										TOTAL ACRES: 180.79													

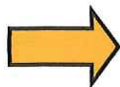
Certificate # 87967 5 of 10 Suppl 87965 & 87969

For Place of Use or Character of Use Changes

OWRD

Are there other water right certificates, water use permits or ground water registrations associated with the "from" or the "to" lands? Yes No

If YES, list the certificate, water use permit, or ground water registration numbers: Suppl 87965 & 87969.



Pursuant to ORS 540.510, any "layered" water use such as an irrigation right that is supplemental to a primary right proposed for transfer must be included in the transfer or be cancelled. Any change to a ground water registration must be filed separately in a ground water registration modification application.

For Substitution (ground water supplemental irrigation will be substituted for surface water primary irrigation)

Ground water supplemental Permit or Certificate # _____; N/A

Surface water primary Certificate # _____ N/A

RECEIVED

For a change from Supplemental Irrigation Use to Primary Irrigation Use

DEC 09 2021

Identify the primary certificate to be cancelled. Certificate # _____ N/A

For a change in point(s) of appropriation (well(s)) or additional point(s) of appropriation:

OWRD

Well log(s) are attached for each authorized and proposed well(s) that are clearly labeled and associated with the corresponding well(s) in Table 1 above and on the accompanying application map.

Tip: You may search for well logs on the Department's web page at:

http://apps.wrd.state.or.us/apps/gw/well_log/Default.aspx

AND/OR

Describe the construction of the authorized and proposed well(s) in Table 3 for any wells that do not have a well log. For *proposed wells not yet constructed or built*, provide "a best estimate" for each requested information element in the table. The Department recommends you consult a licensed well driller, geologist, or certified water right examiner to assist with assembling the information necessary to complete Table 3. N/A

Table 3. Construction of Point(s) of Appropriation

Any well(s) in this listing must be clearly tied to corresponding well(s) described in Table 1 and shown on the accompanying application map. Failure to provide the information will delay the processing of your transfer application until it is received. The information is necessary for the department to assess whether the proposed well(s) will access the same source aquifer as the authorized point(s) of appropriation (POA). The Department is prohibited by law from approving POA changes that do not access the same source aquifer.

Proposed or Authorized POA Name or Number	Is well already built? (Yes or No)	If an existing well: OWRD Well ID Tag No. L-____	Total well depth	Casing Diameter	Casing Intervals (feet)	Seal depth(s) (intervals)	Perforated or screened intervals (in feet)	Static water level of completed well (in feet)	Source aquifer (sand, gravel, basalt, etc.)	Well-specific rate (cfs or gpm). If less than full rate of water right
N/A										

Part 5 of 5 – Water Right Information

Please use a separate Part 5 for each water right being changed. See instructions on page 6, to copy and paste additional Part 5s, or to add additional rows to tables within the form.

CERTIFICATE # 76582 Map 6 of 10 Suppl 87965 & 87969

RECEIVED
NOV 12 2021
OWRD

Description of Water Delivery System

System capacity: 6 cubic feet per second (cfs) OR
_____ gallons per minute (gpm)

Describe the current water delivery system or the system that was in place at some time within the last five years. Include information on the pumps, canals, pipelines, and sprinklers used to divert, convey, and apply the water at the authorized place of use. [See Attached delivery system Map](#)

Table 1. Location of Authorized and Proposed Point(s) of Diversion (POD) or Appropriation (POA)
(Note: If the POD/POA name is not specified on the certificate, assign it a name or number here.)

POD/POA Name or Number	Is this POD/POA Authorized on the Certificate or is it Proposed?	If POA, OWRD Well Log ID# (or Well ID Tag # L-___)	Twp		Rng		Sec	¼ ¼		Tax Lot, DLC or Gov't Lot	Measured Distances (from a recognized survey corner)
POD	<input checked="" type="checkbox"/> Authorized <input type="checkbox"/> Proposed		2	N	23	E	20	SE	NE		1756 ft S and 1115ft W from NE Cor Sec 7
N POD	<input type="checkbox"/> Authorized <input checked="" type="checkbox"/> Proposed		2	N	23	E	7	NE	NE		1180 ft S and 430 ft W from NE Cor Sec 7
Ewing Ditch	<input type="checkbox"/> Authorized <input checked="" type="checkbox"/> Proposed		2	N	23	E	20	NE	NE		1520 ft S and 950 ft W from NE Cor Sec 20
	<input type="checkbox"/> Authorized <input type="checkbox"/> Proposed										
	<input type="checkbox"/> Authorized <input type="checkbox"/> Proposed										

Check all type(s) of change(s) proposed below (change "CODES" are provided in parentheses):

- | | |
|--|---|
| <input checked="" type="checkbox"/> Place of Use (POU) | <input type="checkbox"/> Supplemental Use to Primary Use (S to P) |
| <input type="checkbox"/> Character of Use (USE) | <input type="checkbox"/> Point of Appropriation/Well (POA) |
| <input checked="" type="checkbox"/> Point of Diversion (POD) | <input type="checkbox"/> Additional Point of Appropriation (APOA) |

Will all of the proposed changes affect the entire water right?

- Yes Complete only the Proposed ("to" or "on" lands) section of Table 2 on the next page. Use the "CODES" listed above to describe the proposed changes.
- No Complete all of Table 2 to describe the portion of the water right to be changed.

RECEIVED
DEC 09 2021
OWRD

Please use and attach additional pages of Table 2 as needed.
See page 6 for instructions.

Do you have questions about how to fill-out the tables?
Contact the Department at 503-986-0900 and ask for Transfer Staff.

Table 2. Description of Changes to Water Right Certificate # [76582 Map 6 of 10 Suppl 87965 & 87969](#)

List the change proposed for the acreage in each ¼ ¼. If more than one change is proposed, specify the acreage associated with each change.
If there is more than one POD/POA involved in the proposed changes, specify the acreage associated with each POD/POA.

AUTHORIZED (the "from" or "off" lands) The listing that appears on the certificate BEFORE PROPOSED CHANGES List only that part or portion of the water right that will be changed.										Proposed Changes (see "CODES" from previous page)	PROPOSED (the "to" or "on" lands) The listing as it would appear AFTER PROPOSED CHANGES are made.												
Twp	Rng	Sec	¼ ¼	Tax Lot	Gvt Lot or DLC	Acres	Type of USE listed on Certificate	POD(s) or POA(s) (name or number from Table 1)	Priority Date		Twp	Rng	Sec	¼ ¼	Tax Lot	Gvt Lot or DLC	Acres	New Type of USE	POD(s)/ POA(s) to be used (from Table 1)	Priority Date			
										POU & POD	2	N	23	E	17	SW	SW	1602		7.49	Irr	N.POD & Ewing Ditch	1903
										POU & POD	2	N	23	E	19	SW	NE	1602		12.21	Irr	N.POD & Ewing Ditch	1903
										POU & POD	2	N	23	E	20	SW	NW	1602		11.8	Irr	N.POD & Ewing Ditch	1903
																				31.5			
TOTAL ACRES:													TOTAL ACRES: 31.5										

Additional remarks: _____.


Certificate # 76582 Map 6 of 10 Suppl 87965 & 87969

For Place of Use or Character of Use Changes

OWRD

Are there other water right certificates, water use permits or ground water registrations associated with the "from" or the "to" lands? Yes No

If YES, list the certificate, water use permit, or ground water registration numbers: Suppl 87965 & 87969.



Pursuant to ORS 540.510, any "layered" water use such as an irrigation right that is supplemental to a primary right proposed for transfer must be included in the transfer or be cancelled. Any change to a ground water registration must be filed separately in a ground water registration modification application.

For Substitution (ground water supplemental irrigation will be substituted for surface water primary irrigation)

Ground water supplemental Permit or Certificate # _____; N/A

Surface water primary Certificate # _____ . N/A

RECEIVED

NOV 12 2021

For a change from Supplemental Irrigation Use to Primary Irrigation Use

Identify the primary certificate to be cancelled. Certificate # _____ N/A

OWRD

For a change in point(s) of appropriation (well(s)) or additional point(s) of appropriation:

Well log(s) are attached for each authorized and proposed well(s) that are clearly labeled and associated with the corresponding well(s) in Table 1 above and on the accompanying application map.

Tip: You may search for well logs on the Department's web page at:

http://apps.wrd.state.or.us/apps/gw/well_log/Default.aspx

AND/OR

Describe the construction of the authorized and proposed well(s) in Table 3 for any wells that do not have a well log. For *proposed wells not yet constructed or built*, provide "a best estimate" for each requested information element in the table. The Department recommends you consult a licensed well driller, geologist, or certified water right examiner to assist with assembling the information necessary to complete Table 3. N/A

Table 3. Construction of Point(s) of Appropriation

Any well(s) in this listing must be clearly tied to corresponding well(s) described in Table 1 and shown on the accompanying application map. Failure to provide the information will delay the processing of your transfer application until it is received. The information is necessary for the department to assess whether the proposed well(s) will access the same source aquifer as the authorized point(s) of appropriation (POA). The Department is prohibited by law from approving POA changes that do not access the same source aquifer.

Proposed or Authorized POA Name or Number	Is well already built? (Yes or No)	If an existing well: OWRD Well ID Tag No. L-__	Total well depth	Casing Diameter	Casing Intervals (feet)	Seal depth(s) (intervals)	Perforated or screened intervals (in feet)	Static water level of completed well (in feet)	Source aquifer (sand, gravel, basalt, etc.)	Well-specific rate (cfs or gpm). If less than full rate of water right
N/A										

RECEIVED

NOV 12 2021

Part 5 of 5 – Water Right Information

OWRD

Please use a separate Part 5 for each water right being changed. See instructions on page 6, to copy and paste additional Part 5s, or to add additional rows to tables within the form.

CERTIFICATE # 87969 Map 7 of 10

RECEIVED

Description of Water Delivery System

DEC 09 2021

System capacity: 6 cubic feet per second (cfs) OR
_____ gallons per minute (gpm)

OWRD

Describe the current water delivery system or the system that was in place at some time within the last five years. Include information on the pumps, canals, pipelines, and sprinklers used to divert, convey, and apply the water at the authorized place of use. See Attached delivery system Map

Table 1. Location of Authorized and Proposed Point(s) of Diversion (POD) or Appropriation (POA)

(Note: If the POD/POA name is not specified on the certificate, assign it a name or number here.)

Table with 10 columns: POD/POA Name or Number, Is this POD/POA Authorized on the Certificate or is it Proposed?, If POA, OWRD Well Log ID# (or Well ID Tag # L-___), Twp, Rng, Sec, 1/4 1/4, Tax Lot, DLC or Gov't Lot, Measured Distances (from a recognized survey corner). Rows include Chaney Well #2, New Well, New Well #2, and Corrected Location New Well.

Check all type(s) of change(s) proposed below (change "CODES" are provided in parentheses):

- Place of Use (POU), Supplemental Use to Primary Use (S to P), Character of Use (USE), Additional Point of Appropriation/Well (APOA)

Will all of the proposed changes affect the entire water right?

- Yes Complete only the Proposed ("to" or "on" lands) section of Table 2 on the next page. Use the "CODES" listed above to describe the proposed changes.
No Complete all of Table 2 to describe the portion of the water right to be changed.

AUTHORIZED (the "from" or "off" lands) The listing that appears on the certificate BEFORE PROPOSED CHANGES List only that part or portion of the water right that will be changed.										Proposed Changes (see "CODES" from previous page)	PROPOSED (the "to" or "on" lands) The listing as it would appear AFTER PROPOSED CHANGES are made.													
Twp	Rng	Sec	¼	¼	Tax Lot	Gvt Lot or DLC	Acres	Type of USE listed on Certificate	POD(s) or POA(s) (name or number from Table 1)		Priority Date	Twp	Rng	Sec	¼	¼	Tax Lot	Gvt Lot or DLC	Acres	New Type of USE	POD(s)/ POA(s) to be used (from Table 1)	Priority Date		
											POU & APOA	2	N	23	E	17	SE	SE	1602		9.92	Supp Irr	New Well, Chaney Wells 2 & New Well #2	04-04-83
											POU & APOA	2	N	23	E	19	SE	NE	1602		14.69	Supp Irr	New Well, Chaney Wells 2 & New Well #2	04-04-83
											POU & APOA	2	N	23	E	20	NE	NE	1602		19.7	Supp Irr	New Well, Chaney Wells 2 & New Well #2	04-04-83
											POU & APOA	2	N	23	E	20	NW	NE	1602		18.7	Supp Irr	New Well, Chaney Wells 2 & New Well #2	04-04-83
											POU & APOA	2	N	23	E	20	SE	NE	1602		17.8	Supp Irr	New Well, Chaney Wells 2 & New Well #2	04-04-83
											POU & APOA	2	N	23	E	20	NE	SE	1602		6.3	Supp Irr	New Well, Chaney Wells 2 & New Well #2	04-04-83
											POU & APOA	2	N	23	E	21	NW	NW	1600		6.7	Supp Irr	New Well, Chaney Wells 2 & New Well #2	04-04-83
											POU & APOA	2	N	23	E	21	SW	NW	1600		11.0	Supp Irr	New Well, Chaney Wells 2 & New Well #2	04-04-83
											POU & APOA	2	N	23	E	21	NW	SW	1600		7.2	Supp Irr	New Well, Chaney Wells 2 & New Well #2	04-04-83
																					112.01			
																			TOTAL ACRES:		157.01			


Certificate # 76582 Map 7 of 10

OWRD

For Place of Use or Character of Use Changes

Are there other water right certificates, water use permits or ground water registrations associated with the "from" or the "to" lands? Yes No

If YES, list the certificate, water use permit, or ground water registration numbers:



Pursuant to ORS 540.510, any "layered" water use such as an irrigation right that is supplemental to a primary right proposed for transfer must be included in the transfer or be cancelled. Any change to a ground water registration must be filed separately in a ground water registration modification application.

For Substitution (ground water supplemental irrigation will be substituted for surface water primary irrigation)

Ground water supplemental Permit or Certificate # _____; N/A

Surface water primary Certificate # _____ N/A

For a change from Supplemental Irrigation Use to Primary Irrigation Use

Identify the primary certificate to be cancelled. Certificate # _____ N/A

RECEIVED

DEC 09 2021

OWRD

For a change in point(s) of appropriation (well(s)) or additional point(s) of appropriation:

Well log(s) are attached for each authorized and proposed well(s) that are clearly labeled and associated with the corresponding well(s) in Table 1 above and on the accompanying application map.

Tip: You may search for well logs on the Department's web page at:

http://apps.wrd.state.or.us/apps/gw/well_log/Default.aspx

AND/OR

Describe the construction of the authorized and proposed well(s) in Table 3 for any wells that do not have a well log. For *proposed wells not yet constructed or built*, provide "a best estimate" for each requested information element in the table. The Department recommends you consult a licensed well driller, geologist, or certified water right examiner to assist with assembling the information necessary to complete Table 3. N/A

Table 3. Construction of Point(s) of Appropriation

Any well(s) in this listing must be clearly tied to corresponding well(s) described in Table 1 and shown on the accompanying application map. Failure to provide the information will delay the processing of your transfer application until it is received. The information is necessary for the department to assess whether the proposed well(s) will access the same source aquifer as the authorized point(s) of appropriation (POA). The Department is prohibited by law from approving POA changes that do not access the same source aquifer.

Proposed or Authorized POA Name or Number	Is well already built? (Yes or No)	If an existing well: OWRD Well ID Tag No. L-__	Total well depth	Casing Diameter	Casing Intervals (feet)	Seal depth(s) (intervals)	Perforated or screened intervals (in feet)	Static water level of completed well (in feet)	Source aquifer (sand, gravel, basalt, etc.)	Well-specific rate (cfs or gpm). If less than full rate of water right
New Well #2	No		<800	16	300+	300	N/A	Un known	Basalt	1200+

Part 5 of 5 – Water Right Information

Please use a separate Part 5 for each water right being changed. See instructions on page 6, to copy and paste additional Part 5s, or to add additional rows to tables within the form.

CERTIFICATE # 87963 Map 8 of 10

RECEIVED

Description of Water Delivery System

RECEIVED

NOV 12 2021

System capacity: 6 cubic feet per second (cfs) OR

DEC 09 2021

_____ gallons per minute (gpm)

OWRD

Describe the current water delivery system or the system that was in place at some time within the last five years. Include information on the pumps, canals, pipelines, and sprinklers used to divert, convey, and apply the water at the authorized place of use. [See Attached delivery system Map](#)

OWRD

Table 1. Location of Authorized and Proposed Point(s) of Diversion (POD) or Appropriation (POA)

(Note: If the POD/POA name is not specified on the certificate, assign it a name or number here.)

POD/POA Name or Number	Is this POD/POA Authorized on the Certificate or is it Proposed?	If POA, OWRD Well Log ID# (or Well ID Tag # L-___)	Twp		Rng		Sec	¼ ¼		Tax Lot, DLC or Gov't Lot	Measured Distances (from a recognized survey corner)
Chaney Well #2	<input checked="" type="checkbox"/> Authorized <input type="checkbox"/> Proposed		2	N	23	E	17	SE	NE		170 ft N and 2370 ft E from Center of Sec 17
New Well	<input checked="" type="checkbox"/> Authorized <input type="checkbox"/> Proposed		2	N	23	E	20	SE	NE		1530 ft S and 930 ft W from NE Cor of Sec 20
New Well #2	<input type="checkbox"/> Authorized <input checked="" type="checkbox"/> Proposed		2	N	23	E	17	SE	NE		170 ft N and 2350 ft E from Center Sec 17
Chaney Well #1	<input type="checkbox"/> Authorized <input checked="" type="checkbox"/> Proposed		2	N	23	E	8	SW	NW		2440 ft S and 240 ft E from NW Cor of Sec 8

Check all type(s) of change(s) proposed below (change "CODES" are provided in parentheses):

- | | |
|--|---|
| <input checked="" type="checkbox"/> Place of Use (POU) | <input type="checkbox"/> Supplemental Use to Primary Use (S to P) |
| <input type="checkbox"/> Character of Use (USE) | <input checked="" type="checkbox"/> Additional Point of Appropriation/Well (APOA) |

Will all of the proposed changes affect the entire water right?

- Yes Complete only the Proposed ("to" or "on" lands) section of Table 2 on the next page. Use the "CODES" listed above to describe the proposed changes.
- No Complete all of Table 2 to describe the portion of the water right to be changed.

Please use and attach additional pages of Table 2 as needed.
See page 6 for instructions.

Do you have questions about how to fill-out the tables?
Contact the Department at 503-986-0900 and ask for Transfer Staff.

Table 2. Description of Changes to Water Right Certificate # CERTIFICATE # 87963 Map 8 of 10

List the change proposed for the acreage in each ¼ ¼. If more than one change is proposed, specify the acreage associated with each change.
If there is more than one POD/POA involved in the proposed changes, specify the acreage associated with each POD/POA.

AUTHORIZED (the "from" or "off" lands) The listing that appears on the certificate BEFORE PROPOSED CHANGES List only that part or portion of the water right that will be changed.										Proposed Changes (see "CODES" from previous page)	PROPOSED (the "to" or "on" lands) The listing as it would appear AFTER PROPOSED CHANGES are made.													
Twp	Rng	Sec	¼	¼	Tax Lot	Gvt Lot or DLC	Acres	Type of USE listed on Certificate	POD(s) or POA(s) (name or number from Table 1)		Priority Date	Twp	Rng	Sec	¼	¼	Tax Lot	Gvt Lot or DLC	Acres	New Type of USE	POD(s)/ POA(s) to be used (from Table 1)	Priority Date		
											POU & APOA	2	N	23	E	7	NE	SE	1201		8.8	Supp Irr	New Well, Chaney Wells 2 & New Well #2	03-27-68
											POU & APOA	2	N	23	E	7	SE	SE	1201		1.2	Supp Irr	New Well, Chaney Wells 2 & New Well #2	03-27-68
											POU & APOA	2	N	23	E	8	NE	SW	1401		1.3	Supp Irr	New Well, Chaney Wells 2 & New Well #2	03-27-68
											POU & APOA	2	N	23	E	8	NW	SW	1201		18.6	Supp Irr	New Well, Chaney Wells 2 & New Well #2	03-27-68
											POU & APOA	2	N	23	E	8	SW	SW	1201		0.3	Supp Irr	New Well, Chaney Wells 2 & New Well #2	03-27-68
											POU & APOA	2	N	23	E	8	SE	SW	1401		16.63	Supp Irr	New Well, Chaney Wells 2 & New Well #2	03-27-68
											POU & APOA	2	N	23	E	8	SW	SE	1401		1.9	Supp Irr	New Well, Chaney Wells 2 & New Well #2	03-27-68
											POU & APOA	2	N	23	E	17	NE	NE	1401		5.2	Supp Irr	New Well, Chaney Wells 2 & New Well #2	03-27-68
TOTAL ACRES:								TOTAL ACRES:										53.93						

RECEIVED
DEC 09 2021
OWRD

RECEIVED
NOV 12 2021
OWRD

AUTHORIZED (the "from" or "off" lands) The listing that appears on the certificate BEFORE PROPOSED CHANGES List only that part or portion of the water right that will be changed.										Proposed Changes (see "CODES" from previous page)	PROPOSED (the "to" or "on" lands) The listing as it would appear AFTER PROPOSED CHANGES are made.												
Twp	Rng	Sec	¼ ¼	Tax Lot	Gvt Lot or DLC	Acres	Type of USE listed on Certificate	POD(s) or POA(s) (name or number from Table 1)	Priority Date		Twp	Rng	Sec	¼ ¼	Tax Lot	Gvt Lot or DLC	Acres	New Type of USE	POD(s)/ POA(s) to be used (from Table 1)	Priority Date			
										POU & APOA	2	N	23	E	17	NW	NE	1401		30.3	Supp Irr	New Well, Chaney Wells 2 & New Well #2	03-27-68
										POU & APOA	2	N	23	E	17	SW	NE	1401		30.3	Supp Irr	New Well, Chaney Wells 2 & New Well #2	03-27-68
										POU & APOA	2	N	23	E	17	SE	NE	1401		26.8	Supp Irr	New Well, Chaney Wells 2 & New Well #2	03-27-68
										POU & APOA	2	N	23	E	17	NE	NW	1401		33.4	Supp Irr	New Well, Chaney Wells 2 & New Well #2	03-27-68
										POU & APOA	2	N	23	E	17	NW	NW	1401		7.5	Supp Irr	New Well, Chaney Wells 2 & New Well #2	03-27-68
										POU & APOA	2	N	23	E	17	SE	NW	1401		9.5	Supp Irr	New Well, Chaney Wells 2 & New Well #2	03-27-68
										POU & APOA	2	N	23	E	17	NE	SE	1602		6.87	Supp Irr	New Well, Chaney Wells 2 & New Well #2	03-27-68
										POU & APOA	2	N	23	E	17	NW	SE	1602		2.6	Supp Irr	New Well, Chaney Wells 2 & New Well #2	03-27-68
																				147.27			
TOTAL ACRES:							TOTAL ACRES:										201.2						

Additional remarks: _____.


Certificate # CERTIFICATE # 87963 Map 8 of 10

For Place of Use or Character of Use Changes

OWRD

Are there other water right certificates, water use permits or ground water registrations associated with the "from" or the "to" lands? Yes No

If YES, list the certificate, water use permit, or ground water registration numbers: **Certificates 87962, 76075, 87968 & 87966,**



Pursuant to ORS 540.510, any "layered" water use such as an irrigation right that is supplemental to a primary right proposed for transfer must be included in the transfer or be cancelled. Any change to a ground water registration must be filed separately in a ground water registration modification application.

For Substitution (ground water supplemental irrigation will be substituted for surface water primary irrigation)

Ground water supplemental Permit or Certificate # _____; **N/A**

Surface water primary Certificate # _____; **N/A**

For a change from Supplemental Irrigation Use to Primary Irrigation Use

Identify the primary certificate to be cancelled. Certificate # _____ **N/A**

For a change in point(s) of appropriation (well(s)) or additional point(s) of appropriation:

Well log(s) are attached for each authorized and proposed well(s) that are clearly labeled and associated with the corresponding well(s) in Table 1 above and on the accompanying application map.

Tip: You may search for well logs on the Department's web page at:

http://apps.wrd.state.or.us/apps/gw/well_log/Default.aspx

AND/OR

Describe the construction of the authorized and proposed well(s) in Table 3 for any wells that do not have a well log. For *proposed wells not yet constructed or built*, provide "a best estimate" for each requested information element in the table. The Department recommends you consult a licensed well driller, geologist, or certified water right examiner to assist with assembling the information necessary to complete Table 3. **N/A**

Table 3. Construction of Point(s) of Appropriation

Any well(s) in this listing must be clearly tied to corresponding well(s) described in Table 1 and shown on the accompanying application map. Failure to provide the information will delay the processing of your transfer application until it is received. The information is necessary for the department to assess whether the proposed well(s) will access the same source aquifer as the authorized point(s) of appropriation (POA). The Department is prohibited by law from approving POA changes that do not access the same source aquifer.

Proposed or Authorized POA Name or Number	Is well already built? (Yes or No)	If an existing well: OWRD Well ID Tag No. L-___	Total well depth	Casing Diameter	Casing Intervals (feet)	Seal depth(s) (intervals)	Perforated or screened intervals (in feet)	Static water level of completed well (in feet)	Source aquifer (sand, gravel, basalt, etc.)	Well-specific rate (cfs or gpm). If less than full rate of water right
New Well #2	No		<800	16	300±	300	N/A	Un known	Basalt	1200+

Part 5 of 5 – Water Right Information

Please use a separate Part 5 for each water right being changed. See instructions on page 6, to copy and paste additional Part 5s, or to add additional rows to tables within the form.

CERTIFICATE # 87964 Map 9 of 10

RECEIVED

Description of Water Delivery System

RECEIVED

NOV 12 2021

System capacity: 6 cubic feet per second (cfs) OR
 _____ gallons per minute (gpm)

DEC 09 2021

OWRD

OWRD

Describe the current water delivery system or the system that was in place at some time within the last five years. Include information on the pumps, canals, pipelines, and sprinklers used to divert, convey, and apply the water at the authorized place of use. [See Attached delivery system Map](#)

Table 1. Location of Authorized and Proposed Point(s) of Diversion (POD) or Appropriation (POA)

(Note: If the POD/POA name is not specified on the certificate, assign it a name or number here.)

POD/POA Name or Number	Is this POD/POA Authorized on the Certificate or is it Proposed?	If POA, OWRD Well Log ID# (or Well ID Tag # L-___)	Twp	Rng	Sec	¼	¼	Tax Lot, DLC or Gov't Lot	Measured Distances (from a recognized survey corner)
Chaney Well #2	<input checked="" type="checkbox"/> Authorized <input type="checkbox"/> Proposed		2	N	23	E	17	SE NE	170 ft N and 2370 ft E from Center of Sec 17
New Well	<input checked="" type="checkbox"/> Authorized <input type="checkbox"/> Proposed		2	N	23	E	20	SE NE	1530 ft S and 930 ft W from NE Cor of Sec 20
New Well #2	<input type="checkbox"/> Authorized <input checked="" type="checkbox"/> Proposed		2	N	23	E	17	SE NE	170 ft N and 2350 ft E from Center Sec 17
	<input type="checkbox"/> Authorized <input type="checkbox"/> Proposed								

Check all type(s) of change(s) proposed below (change "CODES" are provided in parentheses):

- Place of Use (POU) Supplemental Use to Primary Use (S to P)
- Character of Use (USE) Additional Point of Appropriation/Well (APOA)

Will all of the proposed changes affect the entire water right?

- Yes Complete only the Proposed ("to" or "on" lands) section of Table 2 on the next page. Use the "CODES" listed above to describe the proposed changes.
- No Complete all of Table 2 to describe the portion of the water right to be changed.

Please use and attach additional pages of Table 2 as needed.
See page 6 for instructions.

Do you have questions about how to fill-out the tables?
Contact the Department at 503-986-0900 and ask for Transfer Staff.

RECEIVED
NOV 12 2021

Table 2. Description of Changes to Water Right Certificate # CERTIFICATE # 87964 Map 9 of 10

List the change proposed for the acreage in each ¼ ¼. If more than one change is proposed, specify the acreage associated with each change.
If there is more than one POD/POA involved in the proposed changes, specify the acreage associated with each POD/POA.

AUTHORIZED (the "from" or "off" lands) The listing that appears on the certificate BEFORE PROPOSED CHANGES List only that part or portion of the water right that will be changed.													Proposed Changes (see "CODES" from previous page)	PROPOSED (the "to" or "on" lands) The listing as it would appear AFTER PROPOSED CHANGES are made.														
Twp	Rng	Sec	¼	¼	Tax Lot	Gvt Lot or DLC	Acres	Type of USE listed on Certificate	POD(s) or POA(s) (name or number from Table 1)	Priority Date	Twp	Rng		Sec	¼	¼	Tax Lot	Gvt Lot or DLC	Acres	New Type of USE	POD(s)/ POA(s) to be used (from Table 1)	Priority Date						
											Primary Irrigation																	
2	N	23	E	7	SE	SW	1300		0.6	Irr	New Well,, Chaney Wells 1&2	4-4-83	POU & APOA	2	N	23	E	18	NE	SW	2100		8.3	Irr	New Well, Chaney Wells 2 & New Well #2	4-4-83		
2	N	23	E	8	NE	SW	1401		3.1	Irr	New Well,, Chaney Wells 1&2	4-4-83	POU & APOA	2	N	23	E	18	SE	SW	2100		1.0	Irr	New Well, Chaney Wells 2 & New Well #2	4-4-83		
2	N	23	E	8	NW	SW	1201		6.5	Irr	New Well,, Chaney Wells 1&2	4-4-83	POU & APOA	2	N	23	E	18	NE	SE	2201		10.6	Irr	New Well, Chaney Wells 2 & New Well #2	4-4-83		
2	N	23	E	8	SW	SE	1401		2.1	Irr	New Well,, Chaney Wells 1&2	4-4-83	POU & APOA	2	N	23	E	18	NW	SE	2201		3.3	Irr	New Well, Chaney Wells 2 & New Well #2	4-4-83		
2	N	23	E	17	NE	NW	1401		1.9	Irr	New Well,, Chaney Wells 1&2	4-4-83	POU & APOA	2	N	23	E	18	SW	SE	2200		0.2	Irr	New Well, Chaney Wells 2 & New Well #2	4-4-83		
2	N	23	E	17	SE	NW	1401		2.8	Irr	New Well,, Chaney Wells 1&2	4-4-83	POU & APOA	2	N	23	E	18	SE	SE	2200		2.6	Irr	New Well, Chaney Wells 2 & New Well #2	4-4-83		
2	N	23	E	18	NE	NW	2101		5.5	Irr	New Well,, Chaney Wells 1&2	4-4-83	POU & APOA															
2	N	23	E	17	SE	NW	2101		3.5	Irr	New Well,, Chaney Wells 1&2	4-4-83	POU & APOA															
TOTAL ACRES:								26												TOTAL ACRES:								26.0

RECEIVED

DEC 09 2021

OWRD

RECEIVED

AUTHORIZED (the "from" or "off" lands)
The listing that appears on the certificate BEFORE PROPOSED CHANGES
List only that part or portion of the water right that will be changed.

NOV 12 2021

Proposed
Changes (see
"CODES" from
previous
page)

PROPOSED (the "to" or "on" lands)
The listing as it would appear AFTER PROPOSED CHANGES
are made.

AUTHORIZED (the "from" or "off" lands)										Proposed Changes (see "CODES" from previous page)	PROPOSED (the "to" or "on" lands)																				
The listing that appears on the certificate BEFORE PROPOSED CHANGES											The listing as it would appear AFTER PROPOSED CHANGES are made.																				
Twp	Rng	Sec	¼	¼	Tax Lot	Gvt Lot or DLC	Acres	Type of USE listed on Certificate	POD(s) or POA(s) (name or number from Table 1)	Priority Date	Twp	Rng	Sec	¼	¼	Tax Lot	Gvt Lot or DLC	Acres	New Type of USE	POD(s)/ POA(s) to be used (from Table 1)	Priority Date										
Supp Irrigation																															
2	N	23	E	7	NE	NE	1201	20.5	Supp Irr	New Well,, Chaney Wells 1&2	4-4-83	POU & APOA	2	N	23	E	7	NE	NE	1201		12.0	Supp Irr	New Well, Chaney Wells 2 & New Well #2	4-4-83						
2	N	23	E	7	SE	NE	1201	20.5	Supp Irr	New Well,, Chaney Wells 1&2	4-4-83	POU & APOA	2	N	23	E	7	SE	NE	1201		11.6	Supp Irr	New Well, Chaney Wells 2 & New Well #2	4-4-83						
2	N	23	E	7	NE	SE	1201	15.9	Supp Irr	New Well,, Chaney Wells 1&2	4-4-83	POU & APOA	2	N	23	E	7	NE	SE	1201		9.7	Supp Irr	New Well, Chaney Wells 2 & New Well #2	4-4-83						
2	N	23	E	7	SE	SE	1201	4.5	Supp Irr	New Well,, Chaney Wells 1&2	4-4-83	POU & APOA	2	N	23	E	7	SE	SE	1201		1.7	Supp Irr	New Well, Chaney Wells 2 & New Well #2	4-4-83						
2	N	23	E	8	NW	SW	1201	22.0	Supp Irr	New Well,, Chaney Wells 1&2	4-4-83	POU & APOA	2	N	23	E	7	SE	SE	1401		0.6	Supp Irr	New Well, Chaney Wells 2 & New Well #2	4-4-83						
2	N	23	E	8	SW	SW	1401	36	Supp Irr	New Well,, Chaney Wells 1&2	4-4-83	POU & APOA	2	N	23	E	8	SW	NW	1201		2.5	Supp Irr	New Well, Chaney Wells 2 & New Well #22	4-4-83						
2	N	23	E	8	SE	SW	1401	28.7	Supp Irr	New Well,, Chaney Wells 1&2	4-4-83	POU & APOA	2	N	23	E	8	NE	SW	1401		1.97	Supp Irr	New Well, Chaney Wells 2 & New Well #22	4-4-83						
2	N	23	E	17	NE	NE	1401	3.9	Supp Irr	New Well,, Chaney Wells 1&2	4-4-83	POU & APOA	2	N	23	E	8	NW	SW	1201		25.1	Supp Irr	Chaney New Well, Chaney Wells 2 & New Well #2	4-4-83						
2	N	23	E	17	NW	NE	1401	27.2	Supp Irr	New Well,, Chaney Wells 1&2	4-4-83	POU & APOA	2	N	23	E	8	SW	SW	1201		5.6	Supp Irr	New Well, Chaney Wells 2 & New Well #2	4-4-83						
2	N	23	E	17	SW	NE	1401	34.4	Supp Irr	New Well,, Chaney Wells 1&2	4-4-83	POU & APOA	2	N	23	E	8	SW	SW	1401		26.3	Supp Irr	New Well, Chaney Wells 2 & New Well #2	4-4-83						
2	N	23	E	17	SE	NE	1401	22.8	Supp Irr	New Well,, Chaney Wells 1&2	4-4-83	POU & APOA	2	N	23	E	8	SE	SW	1401		26.53	Supp Irr	New Well, Chaney Wells 2 & New Well #2	4-4-83						
TOTAL ACRES:						236.4											TOTAL ACRES:						123.6								

RECEIVED

DEC 09 2021

RECEIVED

RECEIVED

NOV 12 2021

DEC 09 2021

OWRD

OWRD

AUTHORIZED (the "from" or "off" lands) The listing that appears on the certificate BEFORE PROPOSED CHANGES List only that part or portion of the water right that will be changed.													Proposed Changes (see "CODES" from previous page)	PROPOSED (the "to" or "on" lands) The listing as it would appear AFTER PROPOSED CHANGES are made.													
Twp	Rng	Sec	¼	¼	Tax Lot	Gvt Lot or DLC	Acres	Type of USE listed on Certificate	POD(s) or POA(s) (name or number from Table 1)	Priority Date	Twp	Rng		Sec	¼	¼	Tax Lot	Gvt Lot or DLC	Acres	New Type of USE	POD(s)/ POA(s) to be used (from Table 1)	Priority Date					
2	N	23	E	17	NE	NW	1401		34.7	Supp Irr	New Well,, Chaney Wells 1&2	4-4-83	POU & APOA	2	N	23	E	8	SW	SE	1401		1.9	Supp Irr	New Well, Chaney Wells 2 & New Well #2	4-4-83	
2	N	23	E	17	NW	NW	1401		9.8	Supp Irr	New Well,, Chaney Wells 1&2	4-4-83	POU & APOA	2	N	23	E	17	NE	NE	1401		5.2	Supp Irr	New Well, Chaney Wells 2 & New Well #2	4-4-83	
2	N	23	E	17	SE	NW	1401		14.0	Supp Irr	New Well,, Chaney Wells 1&2	4-4-83	POU & APOA	2	N	23	E	17	NW	NE	1401		30.3	Supp Irr	New Well, Chaney Wells 2 & New Well #2	4-4-83	
													POU & APOA	2	N	23	E	17	SW	NE	1401		33.6	Supp Irr	New Well, Chaney Wells 2 & New Well #2	4-4-83	
													POU & APOA	2	N	23	E	17	SE	NE	1401		26.8	Supp Irr	New Well, Chaney Wells 2 & New Well #2	4-4-83	
													POU & APOA	2	N	23	E	17	NE	NW	1401		33.4	Supp Irr	New Well, Chaney Wells 2 & New Well #2	4-4-83	
													POU & APOA	2	N	23	E	17	NW	NW	1401		7.5	Supp Irr	New Well, Chaney Wells 2 & New Well #2	4-4-83	
													POU & APOA	2	N	23	E	17	SE	NW	1401		9.5	Supp Irr	New Well, Chaney Wells 2 & New Well #2	4-4-83	
													POU & APOA	2	N	23	E	17	NE	SE	1602		15.5	Supp Irr	New Well, Chaney Wells 2 & New Well #2	4-4-83	
													POU & APOA	2	N	23	E	17	NW	SE	1602		7.6	Supp Irr	New Well, Chaney Wells 2 & New Well #2	4-4-83	
																							171.3				
TOTAL ACRES:									294.9	TOTAL ACRES:											294.9						


Additional remarks: _____.

Certificate # CERTIFICATE # 87964 Map 9 of 10

OWRD

For Place of Use or Character of Use Changes

Are there other water right certificates, water use permits or ground water registrations associated with the "from" or the "to" lands? Yes No



If YES, list the certificate, water use permit, or ground water registration numbers: **Certificates 87962, 76075, 87968 & 87966**, Pursuant to ORS 540.510, any "layered" water use such as an irrigation right that is supplemental to a primary right proposed for transfer must be included in the transfer or be cancelled. Any change to a ground water registration must be filed separately in a ground water registration modification application.

For Substitution (ground water supplemental irrigation will be substituted for surface water primary irrigation)

Ground water supplemental Permit or Certificate # _____; N/A

Surface water primary Certificate # _____; N/A

RECEIVED

DEC 09 2021

For a change from Supplemental Irrigation Use to Primary Irrigation Use

Identify the primary certificate to be cancelled. Certificate # _____ N/A

OWRD

For a change in point(s) of appropriation (well(s)) or additional point(s) of appropriation:

Well log(s) are attached for each authorized and proposed well(s) that are clearly labeled and associated with the corresponding well(s) in Table 1 above and on the accompanying application map.

Tip: You may search for well logs on the Department's web page at: http://apps.wrd.state.or.us/apps/gw/well_log/Default.aspx

AND/OR

Describe the construction of the authorized and proposed well(s) in Table 3 for any wells that do not have a well log. For *proposed wells not yet constructed or built*, provide "a best estimate" for each requested information element in the table. The Department recommends you consult a licensed well driller, geologist, or certified water right examiner to assist with assembling the information necessary to complete Table 3. N/A

Table 3. Construction of Point(s) of Appropriation

Any well(s) in this listing must be clearly tied to corresponding well(s) described in Table 1 and shown on the accompanying application map. Failure to provide the information will delay the processing of your transfer application until it is received. The information is necessary for the department to assess whether the proposed well(s) will access the same source aquifer as the authorized point(s) of appropriation (POA). The Department is prohibited by law from approving POA changes that do not access the same source aquifer.

Proposed or Authorized POA Name or Number	Is well already built? (Yes or No)	If an existing well: OWRD Well ID Tag No. L-____	Total well depth	Casing Diameter	Casing Intervals (feet)	Seal depth(s) (intervals)	Perforated or screened intervals (in feet)	Static water level of completed well (in feet)	Source aquifer (sand, gravel, basalt, etc.)	Well-specific rate (cfs or gpm). If less than full rate of water right
New Well #2	No		<800	16	300±	300	N/A	Un known	Basalt	1200+

Part 5 of 5 – Water Right Information

Please use a separate Part 5 for each water right being changed. See instructions on page 6, to copy and paste additional Part 5s, or to add additional rows to tables within the form.

CERTIFICATE # 87965 Map 10 of 10

RECEIVED

Description of Water Delivery System

RECEIVED

NOV 12 2021

System capacity: 6 cubic feet per second (cfs) OR
 _____ gallons per minute (gpm)

DEC 09 2021

OWRD

Describe the current water delivery system or the system that was in place at some time within the last five years. Include information on the pumps, canals, pipelines, and sprinklers used to divert, convey, and apply the water at the authorized place of use. [See Attached delivery system Map](#)

OWRD

Table 1. Location of Authorized and Proposed Point(s) of Diversion (POD) or Appropriation (POA)
 (Note: If the POD/POA name is not specified on the certificate, assign it a name or number here.)

POD/POA Name or Number	Is this POD/POA Authorized on the Certificate or is it Proposed?	If POA, OWRD Well Log ID# (or Well ID Tag # L-___)	Twp		Rng		Sec	¼ ¼		Tax Lot, DLC or Gov't Lot	Measured Distances (from a recognized survey corner)
Chaney Well #2	<input checked="" type="checkbox"/> Authorized <input type="checkbox"/> Proposed		2	N	23	E	17	SE	NE		170 ft N and 2370 ft E from Center of Sec 17
New Well	<input checked="" type="checkbox"/> Authorized <input type="checkbox"/> Proposed		2	N	23	E	20	SE	NE		1530 ft S and 930 ft W from NE Cor of Sec 20
New Well #2	<input type="checkbox"/> Authorized <input checked="" type="checkbox"/> Proposed		2	N	23	E	17	SE	NE		170 ft N and 2350 ft E from Center Sec 17
Chaney Well #1	<input type="checkbox"/> Authorized <input checked="" type="checkbox"/> Proposed		2	N	23	E	8	SW	NW		2440 ft S and 240 ft E from NW Cor of Sec 8

Check all type(s) of change(s) proposed below (change "CODES" are provided in parentheses):

- Place of Use (POU)
- Supplemental Use to Primary Use (S to P)
- Character of Use (USE)
- Additional Point of Appropriation/Well (APOA)

Will all of the proposed changes affect the entire water right?

- Yes Complete only the Proposed ("to" or "on" lands) section of Table 2 on the next page. Use the "CODES" listed above to describe the proposed changes.
- No Complete all of Table 2 to describe the portion of the water right to be changed.

Certificate # CERTIFICATE # 87965 Map 10 of 10

For Place of Use or Character of Use Changes

Are there other water right certificates, water use permits or ground water registrations associated with the "from" or the "to" lands? Yes No

If YES, list the certificate, water use permit, or ground water registration numbers: **Certificates 87582 & 87967,**



Pursuant to ORS 540.510, any "layered" water use such as an irrigation right that is supplemental to a primary right proposed for transfer must be included in the transfer or be cancelled. Any change to a ground water registration must be filed separately in a ground water registration modification application.

For Substitution (ground water supplemental irrigation will be substituted for surface water primary irrigation)

Ground water supplemental Permit or Certificate # _____; N/A

Surface water primary Certificate # _____ N/A

For a change from Supplemental Irrigation Use to Primary Irrigation Use

Identify the primary certificate to be cancelled. Certificate # _____ N/A

For a change in point(s) of appropriation (well(s)) or additional point(s) of appropriation:

Well log(s) are attached for each authorized and proposed well(s) that are clearly labeled and associated with the corresponding well(s) in Table 1 above and on the accompanying application map.

Tip: You may search for well logs on the Department's web page at:

http://apps.wrd.state.or.us/apps/gw/well_log/Default.aspx

AND/OR

Describe the construction of the authorized and proposed well(s) in Table 3 for any wells that do not have a well log. For *proposed wells not yet constructed or built*, provide "a best estimate" for each requested information element in the table. The Department recommends you consult a licensed well driller, geologist, or certified water right examiner to assist with assembling the information necessary to complete Table 3. N/A

Table 3. Construction of Point(s) of Appropriation

Any well(s) in this listing must be clearly tied to corresponding well(s) described in Table 1 and shown on the accompanying application map. Failure to provide the information will delay the processing of your transfer application until it is received. The information is necessary for the department to assess whether the proposed well(s) will access the same source aquifer as the authorized point(s) of appropriation (POA). The Department is prohibited by law from approving POA changes that do not access the same source aquifer.

Proposed or Authorized POA Name or Number	Is well already built? (Yes or No)	If an existing well: OWRD Well ID Tag No. L-___	Total well depth	Casing Diameter	Casing Intervals (feet)	Seal depth(s) (intervals)	Perforated or screened intervals (in feet)	Static water level of completed well (in feet)	Source aquifer (sand, gravel, basalt, etc.)	Well-specific rate (cfs or gpm). If less than full rate of water right
New Well #2	No		<800	16	300+	300	N/A	Un nown	Basalt	1200+

Application for Water Right Transfer

Evidence of Use Affidavit



Oregon Water Resources Department
 725 Summer Street NE, Suite A
 Salem, Oregon 97301-1266
 (503) 986-0900
 www.wrd.state.or.us

Please print legibly or type. Be as specific as possible. Attach additional pages if you need more spacing. Supporting documentation must be attached.

State of Oregon)
) ss
 County of Morrow

RECEIVED

DEC 09 2021

I, Ambrose Calcagna, in my capacity as owner,
 mailing address P.O. Box 796, Oregon City, OR 97045
 telephone number (503) 631-3810, being first duly sworn depose and say:

OWRD

1. My knowledge of the exercise or status of the water right is based on (check one):

- Personal observation Professional expertise

2. I attest that:

- Water was used during the previous five years on the **entire** place of use for
 CertificateS #87962, 87963, 87964, 87965, 87966, 87967, 87968, 87969, 76075, & 76582,
 ; **OR**

- My knowledge is specific to the use of water at the following locations within the last five years:

Certificate #	Township	Range	Mer	Sec	¼ ¼	Gov't Lot or DLC	Acres (if applicable)

OR

- Confirming Certificate # _____ has been issued within the past five years; **OR**
- Part or all of the water right was leased instream at some time within the last five years. The instream lease number is: IL-1417(Note: If the entire right proposed for transfer was not leased, additional evidence of use is needed for the portion not leased instream.); **OR**
- The water right is not subject to forfeiture and documentation that a presumption of forfeiture for non-use would be rebutted under ORS 540.610(2) is attached.
- Water has been used at the actual current point of diversion or appropriation for more than 10 years for Certificate # _____(For Historic POD/POA Transfers)

(continues on reverse side)


3. The water right was used for: (e.g., crops, pasture, etc.): CORN, PATURE, ALFALFA, WHEAT

4. I understand that if I do not attach one or more of the documents shown in the table below to support the above statements, my application will be considered incomplete.


Signature of Affiant

6/9/21
Date

Signed and sworn to (or affirmed) before me this 6 day of June, 2021.



William I. Porfily
Notary Public for Oregon

My Commission Expires: JAN 05, 2024

Supporting Documents	Examples
<input type="checkbox"/> Copy of a water right certificate that has been issued within the last five years. (not a remaining right certificate)	Copy of confirming water right certificate that shows issue date
<input type="checkbox"/> Copies of receipts from sales of irrigated crops or for expenditures related to use of water	<ul style="list-style-type: none"> • Power usage records for pumps associated with irrigation use • Fertilizer or seed bills related to irrigated crops • Farmers Co-op sales receipt
<input type="checkbox"/> Records such as FSA crop reports, irrigation district records, NRCS farm management plan, or records of other water suppliers	<ul style="list-style-type: none"> • District assessment records for water delivered • Crop reports submitted under a federal loan agreement • Beneficial use reports from district • IRS Farm Usage Deduction Report • Agricultural Stabilization Plan • CREP Report
<input checked="" type="checkbox"/> Aerial photos containing sufficient detail to establish location and date of photograph InStream Lease IL-1417 & 09-28 2020 Google Earth Aerial Photo	<p>Multiple photos can be submitted to resolve different areas of a water right. If the photograph does not print with a "date stamp" or without the source being identified, the date of the photograph and source should be added.</p> <p>Sources for aerial photos: OSU – www.oregonexplorer.info/imagery OWRD – www.wrd.state.or.us Google Earth – earth.google.com TerraServer – www.terra-server.com</p>
<input type="checkbox"/> Approved Lease establishing beneficial use within the last 5 years	Copy of instream lease or lease number

RECEIVED
DEC 09 2021

OWRD