



Oregon Water Resources Department
 725 Summer Street NE, Suite A
 Salem Oregon 97301-1266
 (503) 986-0900
 www.wrd.state.or.us

**Application for
 District Permanent
 Water Right**

**RECEIVED
 DEC 29 2021**

Transfer OWRD

Please type or print legibly in dark ink. If your application is incomplete or inaccurate, we will return it to you. If any requested information does not apply to your application, insert "N/A" to indicate "Not Applicable." As you complete this form, please refer to notes and guidance included on the application. A summary of review criteria and procedures that are generally applicable to the application is available at www.wrd.state.or.us/OWRD/PUBS/forms.shtml#app_criteria_review.

Change in Place of Use Only

1A. APPLICANT INFORMATION

IRRIGATION DISTRICT Swalley Irrigation District			PHONE NO. 541-388-0658	ADDITIONAL CONTACT NO.
ADDRESS 64672 Cook Ave., Ste. 1				COUNTY Deschutes
CITY Bend	STATE OR	ZIP 97703	E-MAIL kathy@swalley.com	
BY PROVIDING AN E-MAIL ADDRESS, CONSENT IS GIVEN TO RECEIVE ALL CORRESPONDENCE FROM THE DEPARTMENT ELECTRONICALLY. COPIES OF THE FINAL ORDER DOCUMENTS WILL ALSO BE MAILED.				

1B. AGENT INFORMATION

AGENT/BUSINESS NAME			PHONE NO.	ADDITIONAL CONTACT NO.
ADDRESS				FAX NO.
CITY	STATE	ZIP	E-MAIL	
BY PROVIDING AN E-MAIL ADDRESS, CONSENT IS GIVEN TO RECEIVE ALL CORRESPONDENCE FROM THE DEPARTMENT ELECTRONICALLY. COPIES OF THE FINAL ORDER DOCUMENTS WILL ALSO BE MAILED.				

13882

2. PROPOSED CHANGE(S) TO WATER RIGHT(S)

- List **all** water rights to be affected by this transfer. Indicate the certificate, permit, decree or other identifying number(s) in the table below: *(Attach additional pages as necessary.)*

	Certificate	Permit / Previous Transfer	Decree
1.	74145	-2021-01	Swalley Irrigattion District - Vol. 12 at pg 282 and Vol. 16 at pg 148 & 396. Priority date is September 1, 1899
2.		-	
3.		-	
4.		-	
5.		-	
6.		-	

RECEIVED

DEC 29 2021

3. ATTACHMENTS

*Check each of the following **attachments** included with this application. The application will be returned if all required attachments are not included.*

OWRD

<p>Supplemental Form A – Description of Proposed Change(s) to a Water Right <input type="checkbox"/> A separate Supplemental Form A is enclosed for each water right to be affected by this transfer.</p> <p>Map <input checked="" type="checkbox"/> Permanent Transfer A map meeting the requirements of OAR 690-385-3300 must be included but need not be prepared by a Certified Water Right Examiner (CWRE).</p>	<p>Fees: <input checked="" type="checkbox"/> Amount enclosed: \$ <u>1360</u>⁰⁰ See the Department's Fee Schedule at www.wrd.state.or.us or call (503) 986-0900.</p> <p>Land Use Compatibility Statement <input type="checkbox"/> The Land Use Information Form is not required if water is to be diverted, conveyed and/or used only on federal lands or if ALL of the following apply: a) a change in place of use only, b) a change that does not involve the placement or modification of structures, c) the use of water is for irrigation only and d) the use is located within an irrigation district or an exclusive farm use zone.</p>
---	--


4. SIGNATURES


The district certifies the following:

- (1) The water rights proposed for transfer are water rights subject to transfer and are not subject to forfeiture for nonuse under ORS 540.610;
- (2) Each user affected by the proposed transfer has provided written authorization for the transfer and such authorization is on file with the district;
- (3) For lands which are no longer irrigated or susceptible of irrigation that are included in this transfer under the authority of ORS 540.572 and OAR 690-385-5000, notices as required under ORS.572 and OAR 690-385-5100 have been given to the user and any security interest holder of record of intent to transfer the right and the user was provided an

opportunity to resolve the matter in the manner described by ORS 540.572 and OAR 690-385-5400 and 690-385-5600.

(4) On behalf of the district, I affirm to the best of my knowledge the information contained in this application is true and accurate.


District Manager signature


name (print)

12/27/21
date

OR

Authorized District Representative signature

name (print)

date

- Before submitting your application to the Department, be sure you have:**
- Answered each question completely.
 - Included all the required attachments.
 - Included a check payable to the Oregon Water Resources Department for the appropriate amount.

RECEIVED

DEC 29 2021

OWRD

13882

**NOTICE OF DISTRICT INTERNAL TRANSFER
(ORS 540.580)**

DISTRICT: Swalley Irrigation District
ADDRESS: 64672 Cook Avenue, Suite 1, Bend, OR 97703 **PHONE: 541/388-0658**

1. WATER RIGHT: SWALLEY IRRIGATION DISTRICT
CERTIFICATE(S): 74145 PRIORITY DATE: September 1, 1899

2. TYPE OF CHANGE: PERMANENT CHANGE IN PLACE OF USE

RECEIVED

3. APPLICANT (OFF):
NAME: Swalley Irrigation District
ADDRESS: 64672 Cook Ave., Ste. 1, Bend, OR 97703

DEC 29 2021

4. LOCATION OF USE: (Off Lands) AUTHORIZED POINT OF DIVERSION:
POD #3) N 985' & W 617' from the East ¼ corner, SE/NE of Section 29, T17S, R12E, W.M. (Diversion for Swalley's canal system) POD #15) Additional district diversion: NW1/4SE1/4, Section 14, T.15S., R. 12E, W.M.; 2170 feet North and 1350 feet West from the SE Corner of Section 14.

OWRD

LOCATION OF AUTHORIZED PLACE OF USE (Off Lands)

Township	Range	Section	¼ ¼	Tax Lot	# of acres irrigated	Other Use
S16	E12	27	SE/NE	01700	.59	IRR
S16	E12	26	SE/SW	02200	.38	IRR
S16	E12	26	SW/NE	01901	1.03	IRR

5. RECIPIENT (ON):
NAME: Groscup Family Trust – Robert & Marlene Groscup
ADDRESS: 20605 Lowe Lane, Bend, OR 97703

6. LOCATION OF PROPOSED USE (On Lands) AUTHORIZED POINT OF DIVERSION:
POD #3) N 985' & W 617' from the East ¼ corner, SE/NE of Section 29, T17S, R12E, W.M. (Diversion for Swalley's canal system), POD #15) Additional district diversion: NW1/4SE1/4, Section 14, T.15S., R. 12E,W.M.; 2170 feet North and 1350 feet West from the SE Corner of Section 14.


Township	Range	Section	¼ ¼	Tax Lot	# of acres irrigated	Other Use
S17	E12	04	NE/NW	00228	2.00	IRR

7. EXHIBITS: Maps showing the location of the present and proposed irrigated lands (*On & Off Maps*)

Swalley Irrigation District hereby certifies that the applicant and recipient are the deed holders of subject properties; that our files are complete with a copy of the recorded documents; that the applicant's land has been irrigated within the last five years, and that applicant and recipient hereby authorize the transfer proposed herein.

NOTICE IS HEREBY GIVEN that this proposed change is subject to the approval of the Water Resources Department and that the Water Resources Department may reject the transfer or may require mitigation to avoid injury to other water right holders.

SWALLEY IRRIGATION DISTRICT AND APPLICANT, HEREBY SWEAR THAT THE ABOVE NOTICE FOR TRANSFER OF WATER RIGHT AND THE STATEMENTS MADE ARE TRUE AND CORRECT.

APPLICANT:  _____ 11/05/2021
Groscup Family Trust (Robert Groscup Trustee) Date

APPLICANT:  _____ 11/15/2021
Groscup Family Trust (Marlene Groscup Trustee) Date

RECIPIENT/DISTRICT:  _____ 11/18/21
Jer Camarata-Manager / Swalley Irrigation District Date

After Recording Return To:
SWALLEY IRRIGATION DISTRICT
64672 Cook Avenue, Suite 1
Bend, Oregon 97701

DESCHUTES COUNTY OFFICIAL RECORDS
NANCY BLANKENSHIP, COUNTY CLERK

2015-48991



\$58.00

01031403201500489910020021

12/04/2015 11:10:19 AM

D-D Cnt=1 Str=4 SRB

\$10.00 \$11.00 \$21.00 \$10.00 \$6.00

QUITCLAIM DEED
FOR TRANSFER OF INTEREST IN A WATER RIGHT

Grantor, Sussie Due, releases and quitclaims to Swalley Irrigation District (SID) all rights, title and interest in the following: By this agreement and signed transfer application form, Grantor, the owner of the lands listed in Exhibit A, release their claim and responsibility for .55 acres of Swalley Irrigation District water right that are appurtenant to the lands listed in Exhibit A, to Swalley Irrigation District. Swalley Irrigation District may elect to complete the transfer application and submit it to the Water Resources Department for approval of use of the water right at a new location and/or use. Swalley Irrigation District may attach this agreement to the Oregon Water Resources Department's lease form and file with the District's annual Short Term Water Right Lease Agreement.

By entry of this deed, grantor hereby notifies any subsequent purchaser of the lands listed in Exhibit A that grantor, as owner of the subject land, approved the transfer (including a change in the place and type of use and point of diversion) of the water rights that are appurtenant to the subject land; and that upon completion of a transfer, by election of SID, the subject land no longer will have an appurtenant water right, if the transfer includes a change in the place of use.

Furthermore, upon signing of this agreement and the accompanying transfer application Sussie Due shall no longer be liable for any district assessment or charges pertaining to the .55 acres of water right incurred after the date of signing. The water right in question is further described as a portion of certificate # 74145, priority of 1899, located:

T16S-R12E,WM-SEC27-SE/NE-01700, T16S-R12E,WM-SEC27-SE/NE-01800

This agreement is binding upon the heirs, executors, administrators, successors, and permitted assigns of the parties to this agreement.
Consideration for this Quitclaim is 0.00

Grantor: Sussie Due Date 10-30-15
Sussie Due

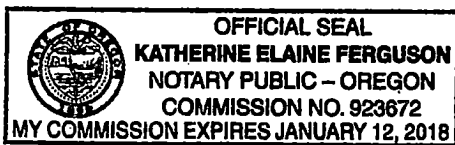
RECEIVED

DEC 29 2015

OWRD

State of Oregon SS.
County of Deschutes

Personally appeared Sussie Due and acknowledged the forgoing instrument to be his / her voluntary act and deed.



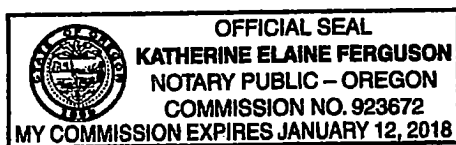
Katherine Elaine Ferguson
My commission expires 1-12-2018

Swalley Irrigation District:
Suzanne Butterfield Date 11-9-2015
Suzanne Butterfield, General Manager

13882

State of Oregon SS.
County of Deschutes

Personally appeared, Suzanne Butterfield as Manager for Swalley Irrigation District, and acknowledged the forgoing instrument to be her voluntary act and deed.



Katherine Elaine Ferguson
My commission expires 1-12-2018

Tax statement: No change.

Sussie Due
21114 Tumalo Rd.
Bend, OR 97703

Acct: # 1107

RECEIVED

DEC 29 2021

OWRD

EXHIBIT A

Legal Description:	Taxlot	Serial#	WR Acres:
T16S-R12E-WM-SEC27-SE/NE-01700	161227AD001700	132993	.24 ac.
T16S-R12E-WM-SEC27-SE/NE-01800	161227AD001800	132993	.31 ac.

Lots Eleven (11) and Twelve (12) in Block Seven (7) in the first addition to WILSON'S PINE'S ESTATES according to the official plat thereof on file in the office of the County Recorder of Deschutes County, Oregon.

13882



\$98.00

01199151201800426270020023

10/22/2018 03:15:49 PM

D-D Cnt=1 Stn=2 AS
\$10.00 \$11.00 \$61.00 \$10.00 \$6.00

After Recording Return To:
SWALLEY IRRIGATION DISTRICT
64672 Cook Avenue, Suite 1
Bend, Oregon 97703

**QUITCLAIM DEED
FOR TRANSFER OF INTEREST IN A WATER RIGHT**

Grantor, **Stephen & Mary McIntyre**, releases and quitclaims to **Swalley Irrigation District (SID)** all rights, title and interest in the following: By this agreement and signed transfer application form, Grantor, the owner of the lands listed in Exhibit A, release their claim and responsibility for **.38 acres** of Swalley Irrigation District water right that are appurtenant to the lands listed in Exhibit A, to Swalley Irrigation District. Swalley Irrigation District may elect to complete the transfer application and submit it to the Water Resources Department for approval of use of the water right at a new location and/or use. Swalley Irrigation District may attach this agreement to the Oregon Water Resources Department's lease form and file with the District's annual ShortTerm Water Right Lease Agreement.

By entry of this deed, grantor hereby notifies any subsequent purchaser of the lands listed in Exhibit A that grantor, as owner of the subject land, approved the transfer (including a change in the place and type of use and point of diversion) of the water rights that are appurtenant to the subject land; and that upon completion of a transfer, by election of SID, the subject land no longer will have an appurtenant water right, if the transfer includes a change in the place of use.

Furthermore, upon signing of this agreement and the accompanying transfer application **Stephen & Mary McIntyre**, shall no longer be liable for any district assessment or charges pertaining to **.38 acres** of water right incurred after the date of signing. The water right in question is further described as a portion of certificate # 74145, priority of 1899, located: **T17S-R12E,WM-SEC16-SE/SW-02200 - .38 acre**, This agreement is binding upon the heirs, executors, administrators, successors, and permitted assigns of the parties to this agreement. Consideration for this Quitclaim is 0.00


Grantor: *Stephen McIntyre* Date 10/5/18
Stephen McIntyre

Grantor: *Mary McIntyre* Date 10/5/18
Mary McIntyre

RECEIVED
DEC 29 2021
OWRD

State of Oregon SS.
County of Deschutes

Personally appeared: **Stephen McIntyre and Mary McIntyre** and acknowledged the forgoing instrument to be his / her voluntary act and deed.



Patricia Jeanne Herrick
My commission expires April 26, 2021


Swalley Irrigation District:
[Signature] Date 10/13/18
Jer Camarata, General Manager

State of Oregon SS.
County of Deschutes

13882

Personally appeared, **Jer Camarata** as Manager for Swalley Irrigation District, and acknowledged the forgoing instrument to be her voluntary act and deed.

Katherine Elaine Ferguson
My commission expires 12-17-2021



Stephen & Mary McIntyre
63231 Boyd Acres Rd.
Bend, OR 97701

RECEIVED

DEC 29 2021

#MC2595

OWRD

Legal Description:	Taxlot	Serial#	WR Acres:
T17S-R12E-WM-SEC16-SE/SW-02200	171216CD02200	160487	.38 ac.

Order No. 131870

**LEGAL DESCRIPTION
"EXHIBIT A"**

Being a parcel of land located in the Southeast quarter of the Southwest quarter of Section 16, Township 17 South, Range 12 East of the Willamette Meridian, Deschutes County, Oregon, being more particularly described as follows:

Beginning at the South quarter corner of Section 16, Township 17 South, Range 12 East of the Willamette Meridian, Deschutes County, Oregon; thence South 89°58'20" West, 566.70 feet along the Southerly Section line of said Section 16 to the Westerly right of way of Boyd Acres Road; thence North 1°24'50" East, 328.69 feet along said right of way of Boyd Acres Road to the true Point of Beginning of this description; thence continuing along said right of way of Boyd Acres Road, North 1°24'50" East, 126.53 feet; thence North 70°49'02" West, 180.94 feet; thence South 25°34'50" West, 148.93 feet; thence South 66°04'10" East, 100.03 feet; thence South 85°30'40" East, 141.08 feet to the true Point of Beginning.

13882



01309921202000410790020028

D-D Cnt=1 Str=3 STFCLK 08/17/2020 12:57 PM
\$10.00 \$11.00 \$61.00 \$10.00 \$6.00 \$98.00

After Recording Return To:
SWALLEY IRRIGATION DISTRICT
64672 Cook Avenue, Suite 1
Bend, Oregon 97703

QUITCLAIM DEED
FOR TRANSFER OF INTEREST IN A WATER RIGHT

Grantors, Norbert & Sheila Volny, releases and quitclaims to Swalley Irrigation District (SID) all rights, title and interest in the following: By this agreement and signed transfer application form, Grantor, the owner of the lands listed in Exhibit A, release their claim and responsibility for a total of 1.30 acres of Swalley Irrigation District water right that are appurtenant to the lands listed in Exhibit A, to Swalley Irrigation District. Swalley Irrigation District may elect to complete the transfer application and submit it to the Water Resources Department for approval of use of the water right at a new location and/or use. Swalley Irrigation District may attach this agreement to the Oregon Water Resources Department's lease form and file with the District's annual Short Term Water Right Lease Agreement.

By entry of this deed, grantor hereby notifies any subsequent purchaser of the lands listed in Exhibit A that grantor, as owner of the subject land, approved the transfer (including a change in the place and type of use and point of diversion) of the water rights that are appurtenant to the subject land; and that upon completion of a transfer, by election of SID, the subject land no longer will have an appurtenant water right, if the transfer includes a change in the place of use.

Furthermore, upon signing of this agreement and the accompanying transfer application Norbert & Sheila Volny shall no longer be liable for any District assessment or charges pertaining to the total of 1.30 acres of water right incurred after the date of signing. The water right in question is further described as a portion of certificate # 74145, priority of 1899, located:
T17S-R12E, WM-SEC05-SW/SE-01901- 1.30 acres

This agreement is binding upon the heirs, executors, administrators, successors, and permitted assigns of the parties to this agreement.
Consideration for this Quitclaim is 0.00

X Grantor: Norbert Volny Date 8/12/2020
Norbert Volny


X Grantor: Sheila Volny Date 8/12/2020
Sheila Volny

RECEIVED
DEC 29 2021

State of Oregon SS.
County of Deschutes

OWRD

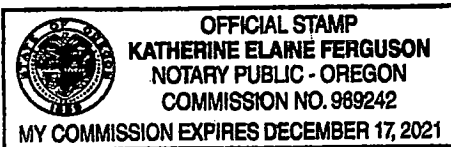
Personally appeared NORBERT AND SHEILA VOLNY and acknowledged the forgoing instrument to be his / her voluntary act and deed.



Ethan Haney
My commission expires JAN. 13, 2024

Swalley Irrigation District: [Signature] Date 8/17/2020
Jer Camarata, General Manager

State of Oregon SS. County of Deschutes
Personally appeared, Jer Camarata, as Manager for Swalley Irrigation District, and acknowledged the forgoing instrument to be her voluntary act and deed.



Katherine Elaine Ferguson
My commission expires 12-17-2021

Tax statement: No change.

13882

EXHIBIT A

Account # VO2196

Norbert & Sheila Volny
20250 Rogers Rd.
Bend, OR 97703

RECEIVED

DEC 29 2021

OWRD

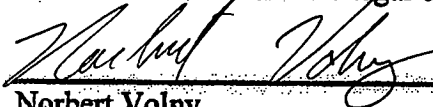


Legal Description:
T17S-R12E-WM-SEC05-SW/SE-01901

Taxlot
171205D001901

Serial#
248572

WR Acres:
1.30

We are giving our permission to have 1.30 acres of water rights
Quitclaimed off the property at 20250 Rogers Road.
As of this date we are the legal owners of this property.

X			8/12/2020
	Norbert Volny		Date
X			8/12/2020
	Sheila Volny		Date

13882

**NOTICE OF DISTRICT INTERNAL TRANSFER
(ORS 540.580)**

DISTRICT: **Swalley Irrigation District**
ADDRESS: **64672 Cook Avenue, Suite 1, Bend, OR 97703** PHONE: **541/388-0658**

1. **WATER RIGHT: SWALLEY IRRIGATION DISTRICT**
CERTIFICATE(S): 74145 PRIORITY DATE: September 1, 1899

2. **TYPE OF CHANGE: PERMANENT CHANGE IN PLACE OF USE**

3. **APPLICANT (OFF):**
NAME: **Swalley Irrigation District**
ADDRESS: **64672 Cook Ave., Ste. 1, Bend, OR 97703**

RECEIVED

DEC 29 2021

OWRD

4. **LOCATION OF USE: (Off Lands) AUTHORIZED POINT OF DIVERSION:**
POD #3) N 985' & W 617' from the East ¼ corner, SE/NE of Section 29, T17S, R12E, W.M. (Diversion for Swalley's canal system) POD #15) Additional district diversion: NW1/4SE1/4, Section 14, T.15S., R. 12E, W.M.; 2170 feet North and 1350 feet West from the SE Corner of Section 14.

LOCATION OF AUTHORIZED PLACE OF USE (Off Lands)

Township	Range	Section	¼ ¼	Tax Lot	# of acres irrigated	Other Use
S16	E12	27	NE/SE	00100	2.00	IRR

5. **RECIPIENT (ON):**
NAME: **Thomas Achille**
ADDRESS: **20640 Swalley Rd., Bend, OR 97703**

6. **LOCATION OF PROPOSED USE (On Lands) AUTHORIZED POINT OF DIVERSION:**
POD #3) N 985' & W 617' from the East ¼ corner, SE/NE of Section 29, T17S, R12E, W.M. (Diversion for Swalley's canal system), POD #15) Additional district diversion: NW1/4SE1/4, Section 14, T.15S., R. 12E,W.M.; 2170 feet North and 1350 feet West from the SE Corner of Section 14.


Township	Range	Section	¼ ¼	Tax Lot	# of acres irrigated	Other Use
S16	E12	21	SW/NW	00103	.32	IRR
S16	E12	21	SW/NE	00103	1.68	IRR

7. **EXHIBITS:** Maps showing the location of the present and proposed irrigated lands (*On & Off Maps*)


Swalley Irrigation District hereby certifies that the applicant and recipient are the deed holders of subject properties; that our files are complete with a copy of the recorded documents; that the applicant's land has been irrigated within the last five years, and that applicant and recipient hereby authorize the transfer proposed herein.

NOTICE IS HEREBY GIVEN that this proposed change is subject to the approval of the Water Resources Department and that the Water Resources Department may reject the transfer or may require mitigation to avoid injury to other water right holders.

SWALLEY IRRIGATION DISTRICT AND APPLICANT, HEREBY SWEAR THAT THE ABOVE NOTICE FOR TRANSFER OF WATER RIGHT AND THE STATEMENTS MADE ARE TRUE AND CORRECT.

APPLICANT:  10/20/2021
Thomas Achille Date
13882

APPLICANT: _____
Date _____

RECIPIENT/DISTRICT:  11/17/2021
Jer Camarata - Manager / Swalley Irrigation District Date



01372552202100292810020029

D-D Cnt=1 Pgs=2 Str=25
\$10.00 \$11.00 \$61.00 \$10.00 \$6.00

05/11/2021 09:13 AM
\$98.00

After Recording Return To:
SWALLEY IRRIGATION DISTRICT
64672 Cook Avenue, Suite 1
Bend, Oregon 97703

**QUITCLAIM DEED
FOR TRANSFER OF INTEREST IN A WATER RIGHT**

Grantors, Western Oregon Conference Association Seventh Day Adventists, releases and quitclaims to Swalley Irrigation District (SID) all rights, title and interest in the following: By this agreement and signed transfer application form, Grantor, the owner of the lands listed in Exhibit A, release their claim and responsibility for a total of 2.50 acres of Swalley Irrigation District water right that are appurtenant to the lands listed in Exhibit A, to Swalley Irrigation District. Swalley Irrigation District may elect to complete the transfer application and submit it to the Water Resources Department for approval of use of the water right at a new location and/or use. Swalley Irrigation District may attach this agreement to the Oregon Water Resources Department's lease form and file with the District's annual Short Term Water Right Lease Agreement.

By entry of this deed, grantor hereby notifies any subsequent purchaser of the lands listed in Exhibit A that grantor, as owner of the subject land, approved the transfer (including a change in the place and type of use and point of diversion) of the water rights that are appurtenant to the subject land; and that upon completion of a transfer, by election of SID, the subject land no longer will have an appurtenant water right, if the transfer includes a change in the place of use.

Furthermore, upon signing of this agreement and the accompanying transfer application Western Oregon Conference Association Seventh Day Adventists shall no longer be liable for any District assessment or charges pertaining to the total of 2.50 acres of water right incurred after the date of signing. The water right in question is further described as a portion of certificate # 74145, priority of 1899, located:
T16S-R12E, WM-SEC27-NE/SE-00100 - 2.50 acres

This agreement is binding upon the heirs, executors, administrators, successors, and permitted assigns of the parties to this agreement. Consideration for this Quitclaim is 0.00

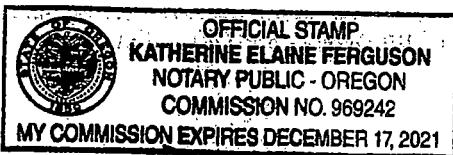
Grantor:

Date 4-28-21

Western Oregon Conference Association Seventh Day Adventists (Authorized Signer)

State of Oregon SS.
County of Deschutes

Personally appeared Brent Broseth and acknowledged the forgoing instrument to be his / her voluntary act and deed.



My commission expires 12-17-2021

RECEIVED

DEC 29 2021

OWRD

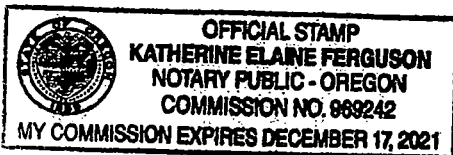
Swalley Irrigation District:

Date 5/7/21

Jer Camarata, General Manager

State of Oregon SS. County of Deschutes

Personally appeared, Jer Camarata, as Manager for Swalley Irrigation District, and acknowledged the forgoing instrument to be her voluntary act and deed.



My commission expires 12-17-21

13882

Tax statement: No change.

EXHIBIT A

RECEIVED

DEC 29 2021

OWRD

Account # WE1414

Western Oregon Conference Association Seventh Day Adventists
19800 Oatfield Rd
Gladstone, OR 97027


Legal Description:	Taxlot	Serial#	WR Acres:
T16S-R12E-WM-SEC27-NE/SE-00100	161227D000100	133150	2.50

A parcel of land located in the E ½, NE ¼ of Section 27 of Township 16 South. Range 12 East, W.M. Deschutes County, Oregon. Site address 21155 Tumalo Rd., Bend, OR 97703.

We are requesting the 2.50 acre of water rights on our property at 21155 Tumalo Rd, Bend, OR 97703 be quitclaimed back to Swalley Irrigation District.

As of this date we are the legal owners of this property.

Western Oregon Conference Association Seventh Day Adventists (Authorized Signer) Date



4-28-21

**NOTICE OF DISTRICT INTERNAL TRANSFER
(ORS 540.580)**

DISTRICT: **Swalley Irrigation District**
ADDRESS: **64672 Cook Avenue, Suite 1, Bend, OR 97703** PHONE: **541/388-0658**

1. **WATER RIGHT: SWALLEY IRRIGATION DISTRICT**
CERTIFICATE(S): 74145 PRIORITY DATE: September 1, 1899

2. **TYPE OF CHANGE: PERMANENT CHANGE IN PLACE OF USE**

3. **APPLICANT (OFF):**
NAME: **Swalley Irrigation District**
ADDRESS: **64672 Cook Ave., Ste. 1, Bend, OR 97703**

RECEIVED
DEC 29 2021
OWRD

4. **LOCATION OF USE: (Off Lands) AUTHORIZED POINT OF DIVERSION:**
POD #3) N 985' & W 617' from the East ¼ corner, SE/NE of Section 29, T17S, R12E, W.M. (Diversion for Swalley's canal system) POD #15) Additional district diversion: NW1/4SE1/4, Section 14, T.15S., R. 12E, W.M.; 2170 feet North and 1350 feet West from the SE Corner of Section 14.

LOCATION OF AUTHORIZED PLACE OF USE (Off Lands)

Township	Range	Section	¼ ¼	Tax Lot	# of acres irrigated	Other Use
S16	E12	26	NW/SW	00201	1.00	IRR

5. **RECIPIENT (ON):**
NAME: **Craig & Sandra Crenshaw**
ADDRESS: **20550 Lowe Lane, Bend, OR 97703**

6. **LOCATION OF PROPOSED USE (On Lands) AUTHORIZED POINT OF DIVERSION:**
POD #3) N 985' & W 617' from the East ¼ corner, SE/NE of Section 29, T17S, R12E, W.M. (Diversion for Swalley's canal system), POD #15) Additional district diversion: NW1/4SE1/4, Section 14, T.15S., R. 12E,W.M.; 2170 feet North and 1350 feet West from the SE Corner of Section 14.


Township	Range	Section	¼ ¼	Tax Lot	# of acres irrigated	Other Use
S17	E12	04	NE/NW	00223	1.00	IRR

7. **EXHIBITS:** Maps showing the location of the present and proposed irrigated lands (*On & Off Maps*)


Swalley Irrigation District hereby certifies that the applicant and recipient are the deed holders of subject properties; that our files are complete with a copy of the recorded documents; that the applicant's land has been irrigated within the last five years, and that applicant and recipient hereby authorize the transfer proposed herein.

NOTICE IS HEREBY GIVEN that this proposed change is subject to the approval of the Water Resources Department and that the Water Resources Department may reject the transfer or may require mitigation to avoid injury to other water right holders.

SWALLEY IRRIGATION DISTRICT AND APPLICANT, HEREBY SWEAR THAT THE ABOVE NOTICE FOR TRANSFER OF WATER RIGHT AND THE STATEMENTS MADE ARE TRUE AND CORRECT.

RECIPIENT:  12-14-21
Craig Crenshaw Date

13882

RECIPIENT:  12/14/21
Sandra Crenshaw Date

APPLICANT/DISTRICT:  12/15/21
Jer Camarata- Manager / Swalley Irrigation District Date



\$58.00

01031402201500489900020024

12/04/2015 11:10:00 AM

D-D Cnt=1 Stn=4 SRB
\$10.00 \$11.00 \$21.00 \$10.00 \$6.00

After Recording Return To:
SWALLEY IRRIGATION DISTRICT
64672 Cook Avenue, Suite 1
Bend, Oregon 97701

QUITCLAIM DEED
FOR TRANSFER OF INTEREST IN A WATER RIGHT

Grantor, Anthony Aceti, releases and quitclaims to Swalley Irrigation District (SID) all rights, title and interest in the following: By this agreement and signed transfer application form, Grantor, the owner of the lands listed in Exhibit A, release their claim and responsibility for 3.71 acres of Swalley Irrigation District water right that are appurtenant to the lands listed in Exhibit A, to Swalley Irrigation District. Swalley Irrigation District may elect to complete the transfer application and submit it to the Water Resources Department for approval of use of the water right at a new location and/or use. Swalley Irrigation District may attach this agreement to the Oregon Water Resources Department's lease form and file with the District's annual Short Term Water Right Lease Agreement.

By entry of this deed, grantor hereby notifies any subsequent purchaser of the lands listed in Exhibit A that grantor, as owner of the subject land, approved the transfer (including a change in the place and type of use and point of diversion) of the water rights that are appurtenant to the subject land; and that upon completion of a transfer, by election of SID, the subject land no longer will have an appurtenant water right, if the transfer includes a change in the place of use.

Furthermore, upon signing of this agreement and the accompanying transfer application Anthony Aceti shall no longer be liable for any district assessment or charges pertaining to the 3.71 acres of water right incurred after the date of signing. The water right in question is further described as a portion of certificate # 74145, priority of 1899, located:

T16S-R12E,WM-SEC26-NW/SW-00201

This agreement is binding upon the heirs, executors, administrators, successors, and permitted assigns of the parties to this agreement.
Consideration for this Quitclaim is 0.00

Grantor:

Anthony Aceti
Anthony Aceti

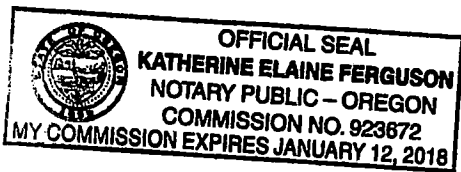
Date 10-28-15

State of Oregon SS.
County of Deschutes

RECEIVED
DEC 29 2021

Personally appeared Anthony Aceti and acknowledged the forgoing instrument to be his her voluntary act and deed.

OWRD



Katherine Elaine Ferguson
My commission expires 1-12-2018

Swalley Irrigation District:

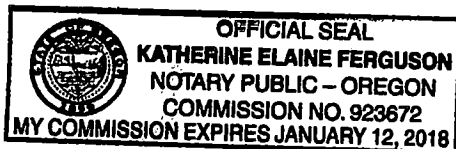
Suzanne Butterfield
Suzanne Butterfield, General Manager

Date 11-9-2015

State of Oregon SS.
County of Deschutes

13882

Personally appeared, Suzanne Butterfield as Manager for Swalley Irrigation District, and acknowledged the forgoing instrument to be her voluntary act and deed.



Katherine Elaine Ferguson
My commission expires 1-12-2018

Tax statement: No change.

Anthony Aceti
21235 Tumalo Rd.
Bend, OR 97703

RECEIVED

Acct: # 1502

DEC 29 2021

OWRD

EXHIBIT A

Legal Description:	Taxlot	Serial#	WR Acres:
T16S-R12E-WM-SEC26-NW/SW-00201	161226CB000201	132973	3.71

That portion of the Southeast Quarter of the Southeast Quarter (SE1/4SE1/4) of said Section 27, described as: Beginning at the SE corner of said Section 26; thence North along said section line, a distance of 520.0 feet to a point; thence North 90°00' West, 40.00 feet to the true point of beginning; thence continuing North 90°00' West, 260.0 feet to a point; thence South 61°05' West, 760.7 feet to a point; thence South 78°05' West, 361.5 feet, more or less, to a point on the West line of said SE1/4SE1/4; thence North along said West line to the NW corner of said SE1/4SE1/4; thence East along the North boundary of said SE1/4SE1/4 to a point which is 40 feet West from the NE corner of said SE1/4SE1/4; thence South along a line which is parallel to and 40 feet West of the East boundary line of said SE1/4SE1/4 to the true point of beginning.

- 13882 -

**NOTICE OF DISTRICT INTERNAL TRANSFER
 (ORS 540.580)**

DISTRICT: **Swalley Irrigation District**
 ADDRESS: **64672 Cook Avenue, Suite 1, Bend, OR 97703** PHONE: **541/388-0658**

1. **WATER RIGHT: SWALLEY IRRIGATION DISTRICT**
 CERTIFICATE(S): 74145 PRIORITY DATE: September 1, 1899

2. **TYPE OF CHANGE: PERMANENT CHANGE IN PLACE OF USE**

3. **APPLICANTS(OFF):**
 NAME: **Swalley Irrigation District**
 ADDRESS: **64672 Cook Ave., Ste. 1, Bend, OR 97703**

RECEIVED
 DEC 29 2021

OWRD

4. **LOCATION OF USE: (Off Lands) AUTHORIZED POINT OF DIVERSION:**
 POD #3) N 985' & W 617' from the East ¼ corner, SE/NE of Section 29, T17S, R12E, W.M. (Diversion for Swalley's canal system) POD #15) Additional district diversion: NW1/4SE1/4, Section 14, T.15S., R. 12E, W.M.; 2170 feet North and 1350 feet West from the SE Corner of Section 14.

LOCATION OF AUTHORIZED PLACE OF USE (Off Lands)

Township	Range	Section	¼ ¼	Tax Lot	# of acres irrigated	Other Use
S16	E12	29	SE/SE	01204	1.78	IRR
S17	E12	16	SW/SE	01500	.90	IRR
S17	E12	16	SW/SE	01600	.20	IRR
S16	E12	28	SW/SW	05101	.22	IRR
OBR Land Management 65625 Old Bend Redmond Hwy, Bend, OR 97703						
S16	E12	16	SE/SE	01700	.06	IRR
S16	E12	16	SW/SE	01700	.24	IRR
S16	E12	28	SW/SE	05101	.23	NUR

5. **RECIPIENT (ON):**
 NAME: **OBR Land Management LLC**
 ADDRESS: **65625 Old Bend Redmond Hwy, Bend, OR 97703**

6. **LOCATION OF PROPOSED USE (On Lands) AUTHORIZED POINT OF DIVERSION:**
 POD #3) N 985' & W 617' from the East ¼ corner, SE/NE of Section 29, T17S, R12E, W.M. (Diversion for Swalley's canal system), POD #15) Additional district diversion: NW1/4SE1/4, Section 14, T.15S., R. 12E, W.M.; 2170 feet North and 1350 feet West from the SE Corner of Section 14.

Township	Range	Section	¼ ¼	Tax Lot	# of acres irrigated	Other Use
S16	E12	16	SE/SE	1700	.48	IRR
S16	E12	16	SW/SE	1700	2.92	IRR
S16	E12	16	SW/SE	1700	.23	NUR

7. **EXHIBITS:** Maps showing the location of the present and proposed irrigated lands (*On & Off Maps*)

Swalley Irrigation District hereby certifies that the applicant and recipient are the deed holders of subject properties; that our files are complete with a copy of the recorded documents; that the applicant's land has been irrigated within the last five years, and that applicant and recipient hereby authorize the transfer proposed herein.

NOTICE IS HEREBY GIVEN that this proposed change is subject to the approval of the Water Resources Department and that the Water Resources Department may reject the transfer or may require mitigation to avoid injury to other water right holders.

SWALLEY IRRIGATION DISTRICT AND APPLICANT, HEREBY SWEAR THAT THE ABOVE NOTICE FOR TRANSFER OF WATER RIGHT AND THE STATEMENTS MADE ARE TRUE AND CORRECT.

APPLICANT: Ross Kranz 12/15/2021
OBR Land Management LLC / Ross Kranz Date

RECIPIENT: Ross Kranz 12/15/2021
OBR Land Management LLC / Ross Kranz Date

APPLICANT/DISTRICT: [Signature] 12/20/21
Jer Camarata- Manager / Swalley Irrigation District Date

RECEIVED

DEC 29 2021

OWRD



00972731201400392930020023

11/21/2014 12:15:12 PM

D-D Cnt=1 Stn=4 SRB
\$10.00 \$11.00 \$21.00 \$10.00 \$6.00

After Recording Return To:
SWALLEY IRRIGATION DISTRICT
64672 Cook Avenue, Suite 1
Bend, Oregon 97701

QUITCLAIM DEED
FOR TRANSFER OF INTEREST IN A WATER RIGHT

Grantor, Catherine Cruger, releases and quitclaims to Swalley Irrigation District (SID) all rights, title and interest in the following: By this agreement and signed transfer application form, Grantor, the owner of the lands listed in Exhibit A, release their claim and responsibility for 3.88 acres of Swalley Irrigation District water right that are appurtenant to the lands listed in Exhibit A, to Swalley Irrigation District. Swalley Irrigation District may elect to complete the transfer application and submit it to the Water Resources Department for approval of use of the water right at a new location and/or use. Swalley Irrigation District may attach this agreement to the Oregon Water Resources Department's lease form and file with the District's annual Short Term Water Right Lease Agreement.

By entry of this deed, grantor hereby notifies any subsequent purchaser of the lands listed in Exhibit A that grantor, as owner of the subject land, approved the transfer (including a change in the place and type of use and point of diversion) of the water rights that are appurtenant to the subject land; and that upon completion of a transfer, by election of SID, the subject land no longer will have an appurtenant water right, if the transfer includes a change in the place of use.

Furthermore, upon signing of this agreement and the accompanying transfer application Catherine Cruger, shall no longer be liable for any district assessment or charges pertaining to the 3.88 acres of water right incurred after the date of signing. The water right in question is further described as a portion of certificate # 74145, priority of 1899, located:

T16S-R12E,WM-SEC29-NE/SE-01204 - T16S-R12E,WM-SEC29-SE/SE-01204

This agreement is binding upon the heirs, executors, administrators, successors, and permitted assigns of the parties to this agreement. Consideration for this Quitclaim is 0.00

Grantor:

Catherine Cruger

Date

11/7/14

RECEIVED


DEC 29 2021

Catherine Cruger

State of Oregon SS.
County of Deschutes

OWRD

Personally appeared Catherine Cruger and acknowledged the forgoing instrument to be his / her voluntary act and deed.



Katherine Elaine Ferguson
My commission expires 1-12-2018

Swalley Irrigation District:

Suzanne Butterfield

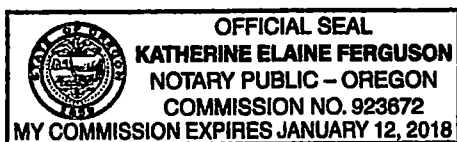
Date

11-7-14 3882

Suzanne Butterfield, General Manager

State of Oregon SS.
County of Deschutes

Personally appeared, Suzanne Butterfield as Manager for Swalley Irrigation District, and acknowledged the forgoing instrument to be her voluntary act and deed.



Katherine Elaine Ferguson
My commission expires 1-12-2018

Tax statement: No change.

Catherine Cruger
20361 Tumalo Rd.
Bend, OR 97701

RECEIVED

DEC 29 2021

Acct: # 2309

OWRD

EXHIBIT A

Legal Description:	Taxlot	Serial#	WR Acres:
T16S-R12E-WM-SEC29-NE/SE-01204	1612290001204	170688	2.10 ac
T16S-R12E-WM-SEC29-SE/SE-01204	1612290001204	170688	1.78 ac

LEGAL DESCRIPTION: Real property in the County of Deschutes, State of Oregon, described as follows:


A parcel of land situated in the Southeast Quarter (SE-) of Section 29, TOWNSHIP 16 SOUTH, RANGE 12, EAST OF THE WILLAMETTE MERIDIAN, Deschutes County, Oregon, described as follows:

Beginning at a point of the East-West centerline of said Section 29, which bears South 89°44'10" West, 662.61 feet from the East Quarter corner of said Section; thence South 00°05'40" West, 1322.70 feet to a 5/8" iron rod on the North line of the Southeast Quarter of the Southeast Quarter (SE-SE-); thence South 89°50'15" West, on said North line, 1.57 feet to a 5/8" iron rod at the Northeast corner of the West Half of the Southeast Quarter of the Southeast Quarter (W-SE-SE-); thence South 00°11'06" West, on the East line of said West Half (W-), 822.47 feet to a 5/8" iron rod; thence South 89°52'21" West, 660.86 feet to a 5/8" iron rod on the West line of said West Half (W-); thence North 00°09'07" East, on said West line, 822.06 feet to a 5/8" iron rod at the Southwest corner of the West Half of the Northeast Quarter of the Southeast Quarter (W-NE-SE-) of said Section 29; thence North 00°09'54" East, on the West line of said West Half (W-), 1321.54 feet to the Center-East Sixteenth corner on the East-West centerline of said Section 29; thence North 89°44'10" East, on said East-West centerline, 661.29 feet to the point of beginning.

EXCEPTING THEREFROM that portion lying within the right-of-way of Nicholas Market Road (Tumalo Deschutes Highway).

NOTE: This legal description was created prior to January 1, 2008.

13882



My commission expires 1-12-2018
Katherine Elaine Ferguson

Tax statement: No change.


Personally appeared, Suzanne Butterfield as Manager for Swalley Irrigation District, and acknowledged the foregoing instrument to be her voluntary act and deed.

State of Oregon SS
County of Deschutes

13882

Suzanne Butterfield
Suzanne Butterfield, General Manager

Date 11-3-14



Swallay Irrigation District:

My commission expires September 30, 2015

Personally appeared John W.S. Roeder and acknowledged the foregoing instrument to be his / her voluntary act and deed.

State of Oregon SS
County of Deschutes
DALLAS TEXAS

OWRD

DEC 29 2021

Grantor: *John W.S. Roeder*
Interex USA, John Roeder

Date 10-29-14

RECEIVED

This agreement is binding upon the heirs, executors, administrators, successors, and permitted assigns of the parties to this agreement. Consideration for this Quitclaim is 0.00

177S-R12E, WM-SEC16-SW/SE-01500 - T17S-R12E, WM-SEC16-SW/SE-01600
question is further described as a portion of certificate # 74145, priority of 1899, located:
liable for any district assessment or charges pertaining to the 1.10 acres of water right incurred after the date of signing. The water right in
Furthermore, upon signing of this agreement and the accompanying transfer application Interex, USA, John Roeder, shall no longer be

By entry of this deed, grantor hereby notifies any subsequent purchaser of the lands listed in Exhibit A that grantor, as owner of the subject
land, approved the transfer (including a change in the place and type of use and point of diversion) of the water rights that are appurtenant to
the subject land; and that upon completion of a transfer, by election of SID, the subject land no longer will have an appurtenant water right, if
the transfer includes a change in the place of use.

Grantor, Interex USA, John Roeder, releases and quitclaims to Swalley Irrigation District (SID) all rights, title and interest in the following:
responsibility for 1.10 acres of Swalley Irrigation District water right that are appurtenant to the lands listed in Exhibit A, release their claim and
District. Swalley Irrigation District may elect to complete the transfer application and submit it to the Water Resources Department for
approval of use of the water right at a new location and/or use. Swalley Irrigation District may attach this agreement to the Oregon Water
Resources Department's lease form and file with the District's annual Short Term Water Right Lease Agreement.

FOR TRANSFER OF INTEREST IN A WATER RIGHT

QUITCLAIM DEED
D-D Cnt=1 Stn=4 SRB
11/21/2014 12:12:12 PM
\$58.00
2014-39290
DESCUTES COUNTY OFFICIAL RECORDS
NANCY BLANKENSHIP, COUNTY CLERK
00972726201400392900020024
11/21/2014 12:12:12 PM
\$10.00 \$11.00 \$21.00 \$10.00 \$6.00

After Recording Return To:
SWALLEY IRRIGATION DISTRICT
64672 Cook Avenue, Suite 1
Bend, Oregon 97701

2

INTEREX, USA - John Roeder
63300 Boyd Acres Rd.
Bend, OR 97701

RECEIVED

DEC 29 2021

#2225

OWRD

EXHIBIT A

Legal Description:	Taxlot	Serial#	WR Acres:
T17S-R12E-WM-SEC16-SW/SE-01500	171216DC01500	173892	.90 ac
T17S-R12E-WM-SEC16-SW/SE-01600	171216DC01600	109024	.20 ac

PARCEL I:

A tract of land located in the Southwest Quarter of the Southeast Quarter (SW1/4 SE1/4) of Section 16, Township 17 South, Range 12 East of the Willamette Meridian, Deschutes County, Oregon, which is described as follows:

Beginning at a point from whence the South Quarter corner of said Section 16 bears South 40°52'52" West, 906.80 feet; thence North 132.50 feet; thence East 131.58 feet; thence on a 120.00 foot radius curve right, 2.90 feet, the long chord of which bears North 00°41'31" East, 2.89 feet, thence North 47.15 feet, thence on a 120.00 foot radius curve left, 33.54 feet, the long chord of which bears North 08°00'30" West, 33.44 feet; thence West, 126.95 feet; thence North 194.34 feet; thence South 89°12'55" East, 180 feet; thence south, 407.53 feet; thence West 179.98 feet to the point of beginning.

PARCEL II:

A tract of land located in the Southwest Quarter of the Southeast Quarter (SW1/4 SE1/4) of Section 16, Township 17 South, Range 12 East of the Willamette Meridian, Deschutes County, Oregon, which is described as follows:

Beginning at a point from whence the South Quarter corner of said Section 16 bears South 40°52'52" West, 906.80 feet; thence North 132.50 feet to the true point of beginning; thence East 131.58 feet to a point on a 120.00 foot radius curve from which a radial line bears North 88° West; thence Northerly along said 120.00 foot curve to the left, whose central angle is 01°23'02", a distance of 2.90 feet; thence North 47.15 feet; thence along a 120.00 foot radius curve left, whose central angle is 16°01'00", a distance of 33.55 feet; thence West, 126.95 feet; thence South 83.16 feet to the true point of beginning.

13882



\$98.00

D-D Cnt=1 Str=4 SRB
\$10.00 \$11.00 \$61.00 \$10.00 \$6.00

12/27/2018 01:47 PM

After Recording Return To:
SWALLEY IRRIGATION DISTRICT
64672 Cook Avenue, Suite 1
Bend, Oregon 97701

**QUITCLAIM DEED
FOR TRANSFER OF INTEREST IN A WATER RIGHT**

Grantor, **Joseph & Kara Billings**, releases and quitclaims to **Swalley Irrigation District (SID)** all rights, title and interest in the following: By this agreement and signed transfer application form, Grantor, the owner of the lands listed in Exhibit A, release their claim and responsibility for a total of .33 acres of Swalley Irrigation District water right that are appurtenant to the lands listed in Exhibit A, to Swalley Irrigation District. Swalley Irrigation District may elect to complete the transfer application and submit it to the Water Resources Department for approval of use of the water right at a new location and/or use. Swalley Irrigation District may attach this agreement to the Oregon Water Resources Department's lease form and file with the District's annual Short-Term Water Right Lease Agreement.

By entry of this deed, grantor hereby notifies any subsequent purchaser of the lands listed in Exhibit A that grantor, as owner of the subject land, approved the transfer (including a change in the place and type of use and point of diversion) of the water rights that are appurtenant to the subject land; and that upon completion of a transfer, by election of SID, the subject land no longer will have an appurtenant water right, if the transfer includes a change in the place of use.

Furthermore, upon signing of this agreement and the accompanying transfer application **Joseph & Kara Billings** shall no longer be liable for any District assessment or charges pertaining to the total of .33 acres of water right incurred after the date of signing. The water right in question is further described as a portion of certificate # 74145, priority of 1899, located: **T16S-R12E, WM-SEC28-SW/SW-05101 - .33 acres**

This agreement is binding upon the heirs, executors, administrators, successors, and permitted assigns of the parties to this agreement.
Consideration for this Quitclaim is 0.00


Grantor: *Joseph Billings* Date 12-11-18

Grantor: *Kara Billings* Date 12/11/18

RECEIVED
DEC 29 2018
OWRD

State of Oregon SS.
County of Deschutes

Personally appeared: Joseph & Kara Billings and acknowledged the forgoing instrument to be his / her voluntary act and deed.



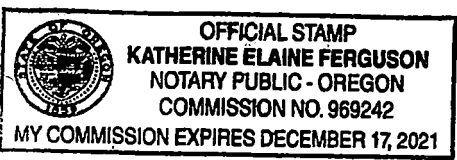
Katherine Elaine Ferguson
My commission expires 12-7-2021

Swalley Irrigation District:
[Signature] Date 12/12/18
Jer Camarata, General Manager

13882

State of Oregon SS.
County of Deschutes

Personally appeared, Jer Camarata, as Manager for Swalley Irrigation District, and acknowledged the forgoing instrument to be her voluntary act and deed.



Katherine Elaine Ferguson
My commission expires 12-7-2021

Tax statement: No change.

Joseph & Kara Billings
64861 Old Bend Redmond Hwy
Bend, OR 97703

#BI2518

Legal Description:	Taxlot	Serial#	WR Acres:
T16S-R12E-WM-SEC28-SW/SW-05101	161228C005101	133296	.33 ac.

Exhibit "A"

RECEIVED

Real property in the County of Deschutes, State of Oregon, described as follows:

DEC 29 2021

PARCEL I:

A parcel of land in the Southwest Quarter of Section 28, Township 16 South, Range 12 East of the Willamette Meridian, Deschutes County, Oregon, described as follows:

OWRD

Starting at the corner to Sections 28, 29, 32 and 33 at an existing iron pipe; thence North 00°13'23" East, 747.21 feet along the line between Sections 28 and 29 to a point being an existing ½ inch steel bar and being the true point of beginning; thence South 85°55'47" East, 208.00 feet along a line common to the property lying Southerly of said line to a point being a ½ inch steel bar; thence North 00°13'23" East, 200.00 feet parallel with the West line of Section 28 to a point being an existing ½" steel bar; thence North 85°55'47" West, 208.00 feet to a point being a ½ inch steel bar and also on the West line of said Section 28; thence South 00°13'23" West, 200.00 feet along the West line of said Section 28 to the true point of beginning.

PARCEL II:

A parcel of land lying in the Southwest Quarter of Section 28, Township 16 South, Range 12 East of the Willamette Meridian, Deschutes County, Oregon, lying West of the Westerly right of way line of the Old Dalles California Highway, described as follows:

Starting at the corner of Sections 28, 29, 32 and 33; thence North 00°13'23" East along the West line of said Section 28, 747.21 feet to the Point of Beginning; thence South 85°55'47" East, 315.00 feet to a point; thence North 00°13'23" East, 343.85 feet on a line parallel with the West line of said Section 28 to a point; thence North 86°40'08" West, 314.76 feet to a point on the West line of said Section 28; thence South 00°13'23" West, 339.79 feet along the West line of said Section 28 to the point of beginning.

AND ALSO a parcel of land lying in that portion of the Southwest Quarter of said Section 28, lying West of the Westerly right of way line of the Old Dalles California Highway, described as follows:

Starting at the corner of Sections 28, 29, 32 and 33; thence North 00°13'23" East 747.21 feet along the West line of said Section 28 to a point; thence South 85°55'47" East, 315.00 feet to the point of beginning; thence North 00°13'23" East, 343.85 feet along a line parallel with the West line of said Section 28 to a point; thence South 86°40'08" East, 398.56 feet, more or less, to a point on the Westerly right of way line of the Old Dalles California Highway; thence in a Southwesterly direction South 04°43'02" West, 348.25 feet, more or less, along the Westerly right of way line of the Old Dalles California Highway to a point which is North 00°13'23" East, 747.21 feet and South 85°55'47" East, 686.52 feet from the Southwest corner of said Section 28; thence North 85°55'47" West, 371.52 feet to the point of beginning.

EXCEPTING THEREFROM a parcel of land in the Southwest Quarter of said Section 28, described as Starting at the corner to Sections 28, 29, 32 and 33 at a existing iron pipe; thence North 00°13'23" East, 747.21 feet along the line between Sections 28 and 29 to a point being an existing ½ inch steel bar and being the true point of beginning; thence South 85°55'47" East, 208.00 feet along a line common to the property lying Southerly of said line to a point being a ½ inch steel bar; thence North 00°13'23" East, 200.00 feet parallel with the West line of Section 28 to a point being an existing ½ inch steel bar; thence North 85°55'47" West, 208.00 feet to a point being a ½ inch steel bar and also on the West line of said Section 28; thence south 00°13'23" West, 200.00 feet along the West line of said Section 28 to the true point of beginning.

NOTE: This legal description was created prior to January 1, 2008.

13882

**NOTICE OF DISTRICT INTERNAL TRANSFER
(ORS 540.580)**

DISTRICT: **Swalley Irrigation District**
ADDRESS: **64672 Cook Avenue, Suite 1, Bend, OR 97703** PHONE: **541/388-0658**

1. **WATER RIGHT: SWALLEY IRRIGATION DISTRICT**
CERTIFICATE(S): 74145 PRIORITY DATE: September 1, 1899

2. **TYPE OF CHANGE: PERMANENT CHANGE IN PLACE OF USE**

3. **APPLICANT (OFF):**
NAME: **Swalley Irrigation District**
ADDRESS: **64672 Cook Ave., Ste. 1, Bend, OR 97703**

RECEIVED
DEC 29 2021

4. **LOCATION OF USE: (Off Lands) AUTHORIZED POINT OF DIVERSION:**
POD #3) N 985' & W 617' from the East 1/4 corner, SE/NE of Section 29, T17S, R12E, W.M. (Diversion for Swalley's canal system) POD #15) Additional district diversion: NW1/4SE1/4, Section 14, T.15S., R. 12E, W.M.; 2170 feet North and 1350 feet West from the SE Corner of Section 14.

OWRD

LOCATION OF AUTHORIZED PLACE OF USE (Off Lands)

Township	Range	Section	1/4 1/4	Tax Lot	# of acres irrigated	Other Use
S17	E12	22	NE/SE	00100	1.00	IRR

5. **RECIPIENT (ON):**
NAME: **Alexander & Christy Chang**
ADDRESS: **64750 Old Bend Redmond Hwy, Bend, OR 97703**

6. **LOCATION OF PROPOSED USE (On Lands) AUTHORIZED POINT OF DIVERSION:**
POD #3) N 985' & W 617' from the East 1/4 corner, SE/NE of Section 29, T17S, R12E, W.M. (Diversion for Swalley's canal system), POD #15) Additional district diversion: NW1/4SE1/4, Section 14, T.15S., R. 12E, W.M.; 2170 feet North and 1350 feet West from the SE Corner of Section 14.


Township	Range	Section	1/4 1/4	Tax Lot	# of acres irrigated	Other Use
S16	E12	32	NE/NE	00200	1.00	IRR


7. **EXHIBITS:** Maps showing the location of the present and proposed irrigated lands (*On & Off Maps*)


Swalley Irrigation District hereby certifies that the applicant and recipient are the deed holders of subject properties; that our files are complete with a copy of the recorded documents; that the applicant's land has been irrigated within the last five years, and that applicant and recipient hereby authorize the transfer proposed herein.

NOTICE IS HEREBY GIVEN that this proposed change is subject to the approval of the Water Resources Department and that the Water Resources Department may reject the transfer or may require mitigation to avoid injury to other water right holders.

SWALLEY IRRIGATION DISTRICT AND APPLICANT, HEREBY SWEAR THAT THE ABOVE NOTICE FOR TRANSFER OF WATER RIGHT AND THE STATEMENTS MADE ARE TRUE AND CORRECT.

RECIPIENT:  11/23/21
Alexander Chang Date

RECIPIENT:  11/23/21
Christy Chang Date

APPLICANT/DISTRICT:  11/23/21
Jer Camarata - Manager Swalley Irrigation District Date

13882



\$98.00

01200213201800435770020021

10/29/2018 03:13 PM

D-D Cnt=1 Str=4 SRB
\$10.00 \$11.00 \$61.00 \$10.00 \$6.00

After Recording Return To:
SWALLEY IRRIGATION DISTRICT
64672 Cook Avenue, Suite 1
Bend, Oregon 97703

QUITCLAIM DEED
FOR TRANSFER OF INTEREST IN A WATER RIGHT

Grantor, City of Bend, releases and quitclaims to Swalley Irrigation District (SID) all rights, title and interest in the following: By this agreement and signed transfer application form, Grantor, the owner of the lands listed in Exhibit A, release their claim and responsibility for 1.00 acres of Swalley Irrigation District water right that are appurtenant to the lands listed in Exhibit A, to Swalley Irrigation District. Swalley Irrigation District may elect to complete the transfer application and submit it to the Water Resources Department for approval of use of the water right at a new location and/or use. Swalley Irrigation District may attach this agreement to the Oregon Water Resources Department's lease form and file with the District's annual Short Term Water Right Lease Agreement.

By entry of this deed, grantor hereby notifies any subsequent purchaser of the lands listed in Exhibit A that grantor, as owner of the subject land, approved the transfer (including a change in the place and type of use and point of diversion) of the water rights that are appurtenant to the subject land; and that upon completion of a transfer, by election of SID, the subject land no longer will have an appurtenant water right, if the transfer includes a change in the place of use.

Furthermore, upon signing of this agreement and the accompanying transfer application City of Bend, shall no longer be liable for any district assessment or charges pertaining to 1.00 acres of water right incurred after the date of signing. The water right in question is further described as a portion of certificate # 74145, priority of 1899, located:
T17S-R12E,WM-SEC22-NE/SE-00100 - 1.00 acre

This agreement is binding upon the heirs, executors, administrators, successors, and permitted assigns of the parties to this agreement.
Consideration for this Quitclaim is 0.00

Grantor: [Signature] Date 10-12-18
City of Bend (Authorized Signer)

RECEIVED


DEC 29 2021

State of Oregon SS.
County of Deschutes

OWRD

Personally appeared: City of Bend and acknowledged the forgoing instrument to be his / her voluntary act and deed.

Kayla M. Duddy 10-12-2018
My commission expires November 26, 2021



Swalley Irrigation District:
[Signature] Date 10/23/18
Jer Camarata, General Manager

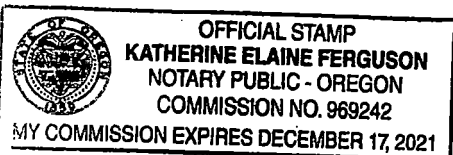
State of Oregon SS.
County of Deschutes

13882

Personally appeared, Jer Camarata as Manager for Swalley Irrigation District, and acknowledged the forgoing instrument to be her voluntary act and deed.

Katherine Elaine Ferguson
My commission expires 12-17-21

Tax statement: No change.



City of Bend
575 NE 15th St.
Bend, OR 97701

RECEIVED

DEC 29 2021

#CI2235

OWRD

Legal Description:	Taxlot	Serial#	WR Acres:
T17S-R12E-WM-SEC22-NE/SE-00100	171222DA00100	176904	1.00 ac.

Site Address: 2680 NE Butler Market Rd, Bend, OR 97701

**Parcel of land located in a portion of the Northeast one-quarter (NE1/4) of Section 22,
Township 17 South, Range 12 East, Willamette Meridian, City of Bend, Deschutes County,
Oregon.**

13882

**NOTICE OF DISTRICT INTERNAL TRANSFER
(ORS 540.580)**

DISTRICT: **Swalley Irrigation District**
ADDRESS: **64672 Cook Avenue, Suite 1, Bend, OR 97703** PHONE: **541/388-0658**

1. **WATER RIGHT: SWALLEY IRRIGATION DISTRICT**
CERTIFICATE(S): 74145 PRIORITY DATE: September 1, 1899

2. **TYPE OF CHANGE: PERMANENT CHANGE IN PLACE OF USE**

3. **APPLICANTS(OFF):**
NAME: **Swalley Irrigation District**
ADDRESS: **64672 Cook Ave., Ste. 1, Bend, OR 97703**

RECEIVED
DEC 29 2021
OWRD

4. **LOCATION OF USE: (Off Lands) AUTHORIZED POINT OF DIVERSION:**
POD #3) N 985' & W 617' from the East ¼ corner, SE/NE of Section 29, T17S, R12E, W.M. (Diversion for Swalley's canal system) POD #15) Additional district diversion: NW1/4SE1/4, Section 14, T.15S., R. 12E, W.M.; 2170 feet North and 1350 feet West from the SE Corner of Section 14.

LOCATION OF AUTHORIZED PLACE OF USE (Off Lands)

Township	Range	Section	¼ ¼	Tax Lot	# of acres irrigated	Other Use
S17	E12	07	SE/NE	00100	5.87	IRR
Bret Biedscheld	Tracy Freeman	64795 Half Mile Lane, Bend, OR 97703				
S16	E12	34	NE/NW	00300	.61	IRR

5. **RECIPIENT (ON):**
NAME: **Bret Biedscheld & Tracy Freeman**
ADDRESS: **64795 Half Mile Lane, Bend, OR 97703**

6. **LOCATION OF PROPOSED USE (On Lands) AUTHORIZED POINT OF DIVERSION:**
POD #3 & 15) N 985' & W 617' from the East ¼ corner, SE/NE of Section 29, T17S, R12E, W.M. (Diversion for Swalley's canal system), POD #15) Additional district diversion: NW1/4SE1/4, Section 14, T.15S., R. 12EW.M.; 2170 feet North and 1350 feet West from the SE Corner of Section 14.


Township	Range	Section	¼ ¼	Tax Lot	# of acres irrigated	Other Use
S16	E12	34	NE/NW	00300	6.48	IRR

7. **EXHIBITS:** Maps showing the location of the present and proposed irrigated lands (*On & Off Maps*)

Swalley Irrigation District hereby certifies that the applicant and recipient are the deed holders of subject properties; that our files are complete with a copy of the recorded documents; that the applicant's land has been irrigated within the last five years, and that applicant and recipient hereby authorize the transfer proposed herein.

NOTICE IS HEREBY GIVEN that this proposed change is subject to the approval of the Water Resources Department and that the Water Resources Department may reject the transfer or may require mitigation to avoid injury to other water right holders.

SWALLEY IRRIGATION DISTRICT AND APPLICANT, HEREBY SWEAR THAT THE ABOVE NOTICE FOR TRANSFER OF WATER RIGHT AND THE STATEMENTS MADE ARE TRUE AND CORRECT.

APPLICANT/ RECIPIENT:  12/16/2021
Bret Biedscheld Date

APPLICANT / RECIPIENT:  13882 12/16/2021
Tracy Freeman Date

APPLICANT/DISTRICT:  12/29/21
Jer Camarata- Manager / Swalley Irrigation District Date

Deschutes County Official Records

Steve Dennison, County Clerk

2021-70774



01417195202100707740040041

D-D Cnt=1 Pgs=4 Str=25
\$20 00 \$11 00 \$61 00 \$10 00 \$6 00

12/27/2021 10:51 AM
\$108 00

RECORDING COVER SHEET (Please print or type)
This cover sheet was prepared by the person presenting the instrument for recording. The information on this sheet is a reflection of the attached instrument and was added for the purpose of meeting first page recording requirements in the State of Oregon, and does NOT affect the instrument. ORS 205.234

Recording Office

RECEIVED

DEC 29 2021

OWRD

AFTER RECORDING RETURN TO: ORS 205.234(1)(c)

Swalley Irrigation Dist
64672 Cook Ave Ste 1
Leond, OR, 97703

1. TITLE(S) OF THE TRANSACTION(S) ORS 205.234(1)(a)

Quitclaim Deed

2. DIRECT PARTY(IES) / GRANTOR(S) ORS 205.234(1)(b)

RRB Properties^{LLC} Ronald Cochran and Julia Kennedy Cochran

3. INDIRECT PARTY(IES) / GRANTEE(S) ORS 205.234(1)(b)

Swalley Irrigation Dist

4. TRUE and ACTUAL CONSIDERATION
Amount in dollars or other value/property ORS 205.234(1)(d)

\$ 0 Other Value Other Property
Other value/property is Whole or Part of the consideration

5. SEND TAX STATEMENTS TO: ORS 205.234(1)(e)

No Change

6. SATISFACTION of ORDER or WARRANT
Check one if applicable: ORS 205.234(1)(f)

FULL PARTIAL

7. The amount of the monetary obligation imposed by the order or warrant: ORS 205.234(1)(f)

\$ 0

8. If this instrument is being Re-Recorded, complete the following statement: ORS 205.244(2)

Re-recorded at the request of Swalley Irrigation District
to correct legal - amount of acres.

_____ previously recorded in
Book/Volume _____ and Page _____, or as Fee Number 2021-18873.

13882



01361647202100188730030033

03/25/2021 09:34 AM

D-D Cnt=1 Str=25 MF
\$15 00 \$11 00 \$61 00 \$10 00 \$6 00

\$103.00

After Recording Return To:
SWALLEY IRRIGATION DISTRICT
64672 Cook Avenue, Suite 1
Bend, Oregon 97703

QUITCLAIM DEED
FOR TRANSFER OF INTEREST IN A WATER RIGHT

Grantors, **QRR Properties, LLC / Ronald Cochran and Julia Kennedy Cochran**, releases and quitclaims to **Swalley Irrigation District (SID)** all rights, title and interest in the following: By this agreement and signed transfer application form, Grantor, the owner of the lands listed in Exhibit A, release their claim and responsibility for a total of **28.94 acres** of Swalley Irrigation District water right that are appurtenant to the lands listed in Exhibit A, to Swalley Irrigation District. Swalley Irrigation District may elect to complete the transfer application and submit it to the Water Resources Department for approval of use of the water right at a new location and/or use. Swalley Irrigation District may attach this agreement to the Oregon Water Resources Department's lease form and file with the District's annual Short Term Water Right Lease Agreement.

By entry of this deed, grantor hereby notifies any subsequent purchaser of the lands listed in Exhibit A that grantor, as owner of the subject land, approved the transfer (including a change in the place and type of use and point of diversion) of the water rights that are appurtenant to the subject land; and that upon completion of a transfer, by election of SID, the subject land no longer will have **28.94 acres** of appurtenant water right, if the transfer includes a change in the place of use.

Furthermore, upon signing of this agreement and the accompanying transfer application shall no longer be liable for any District assessment or charges pertaining to the total of **28.94 acres** of water right incurred after the date of signing. The water right in question is further described as a portion of certificate # 74145, priority of 1899, located:

~~T17S-R12E,WM-SEC07-SE/NE-00100- 15.08 acres~~ T17S-R12E,WM-SEC07-NE/NE-00100- ~~13.86 acres~~
19.48 *9.46*

This agreement is binding upon the heirs, executors, administrators, successors, and permitted assigns of the parties to this agreement. Consideration for this Quitclaim is 0.00

Grantor: *Ronald Cochran* Date *March 23 2021*
QRR Properties, LLC / Ronald Cochran

Grantor: *Julia Kennedy Cochran* Date *March 23, 2021*
Julia Kennedy Cochran

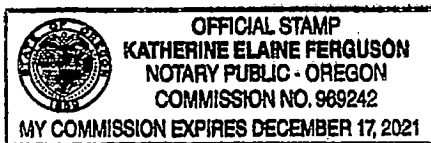
RECEIVED

DEC 29 2021

State of Oregon SS.
County of Deschutes

OWRD

Personally appeared *Ronald & Julia Cochran* and acknowledged the forgoing instrument to be his / her voluntary act and deed.



Katherine Elaine Ferguson
My commission expires *12-17-21*

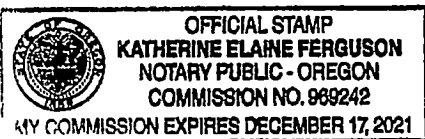
Swalley Irrigation District:

[Signature]
Jer Camarata, General Manager

Date *3/24/21*

State of Oregon SS. County of Deschutes

Personally appeared, Jer Camarata, as Manager for Swalley Irrigation District, and acknowledged the forgoing instrument to be her voluntary act and deed.



Katherine Elaine Ferguson
My commission expires *12-17-21*

Tax statement: No change.

EXHIBIT A

RECEIVED

DEC 29 2021

OWRD

Account # QR2317

QRR Properties, LLC
Ronald Cockran
Julia Kennedy Cochran
18624 Pinehurst Rd.
Bend, OR 97701

Legal Description:	Taxlot	Serial#	WR Acres:
T17S-R12E-WM-SEC07-NE/NE-00100	1712070000100	113037	13.86 9.46
T17S-R12E-WM-SEC07-SE/NE-00100	1712270000100	113037	15.08 19.48

TRACT I:

A portion of Parcel A of Partition Plat No. 1996-55, being a portion of the North Half of the Northeast Quarter (N1/2 NE1/4) lying on the Easterly side of the Deschutes River in Section 7, Township 17, South Range 12, East of the Willamette Meridian, Deschutes County, Oregon.

Described as follows:

Commencing at the Northeast corner of said Parcel A, being the Northeast corner of said Section 7; thence North 89°36'46" West along the North line of said Parcel A, a distance of 1315.90 feet to the West 1/16 corner between Section 6 and 7; thence North 89°34'38" West 390.80 feet; thence North 89°31'27" West, 66.68 feet to the true point of beginning of this description; thence continuing North 89°31'27" West, 425.21 feet to a point in the centerline of the Deschutes River; thence along said river centerline along the following courses: South 13°19'56" West, 238.79 feet; thence South 03°52'03" East, 166.94 feet to a point on the South line of said Parcel A; thence North 89°34'35" East along said South line, 368.81 feet; thence leaving said South line of Parcel A and running North 03°52'03" East, 166.94 feet; thence North 13°19'56" East, 238.79 feet to the Point of Beginning and there terminating.

TRACT II:

A portion of Parcel B of Partition Plat No. 1996-55, being located in the Northeast Quarter (NE1/4) of Section 7, Township 17, South, Range 12, East of the Willamette Meridian, Deschutes County, Oregon.

Described as follows:

Commencing at the Northeast corner of said Parcel B, running thence North 89°34'35" West along the North line of said Parcel B, a distance of 1770.92 feet to a point in the bluff of the Deschutes River Canyon, said point being the true point of beginning of this description; thence continuing North 89°34'35" West, 363.82 feet, more or less, to a point in the centerline of the Deschutes River; thence southerly along said river centerline along the following courses: South 03°27'58" East, 64.87 feet; thence South 07°29'56" East, 295.15 feet; thence South 02°22'12" West, 63.98 feet; thence leaving said river centerline South 89°34'35" East, 352.50 feet to a point in said river bluff; thence North 03°52'03" West, 422.18 feet to the point of beginning and there terminating.

TRACT III:

Parcel C of Partition Plat No. 1996-55, being located in the Northeast Quarter (NE1/4) of Section 7, Township 17 South, Range 12 East of the Willamette Meridian, Deschutes County, Oregon.

Excepting therefrom that portion of Parcel C of Partition Plat No. 1996-55, described as follows:

Beginning at the corner common to Parcels B and C on the Northerly right-of-way line of Destiny Court; thence North 00°08'16" East, 659.44 feet to the true point of beginning of this description; thence South 00°08'16" West, 25.00 feet; thence North 89°34'35" West, 1689.69 feet; thence North 03°52'03" West, 25.07 feet to a point on the South line of Parcel B; thence South 89°34'35" East along said line a distance of 1691.44 feet, more or less, to the point of beginning.

13882

RECEIVED

DEC 29 2021

We are giving permission to have 28.94 acres of water rights
Quitclaimed off the property at 19975 Destiny Court, Bend, OR 97703
As of this date we are the legal owners of this property.

OWRD

Ronald Cochran

March 23 2021

QRR Properties, LLC / Ronald Cochran

Date

Julia Kennedy Cochran

March 23, 2021

QRR Properties, LLC / Julia Kennedy Cochran

Date

NOTICE OF DISTRICT INTERNAL TRANSFER
(ORS 540.580)

OWRD

DISTRICT: **Swalley Irrigation District**
ADDRESS: **64672 Cook Avenue, Suite 1, Bend, OR 97703** PHONE: **541/388-0658**

1. **WATER RIGHT: SWALLEY IRRIGATION DISTRICT**
CERTIFICATE(S): 74145 PRIORITY DATE: September 1, 1899

2. **TYPE OF CHANGE: PERMANENT CHANGE IN PLACE OF USE**

3. **APPLICANT (OFF):**
NAME: **QRR Properties, LLC / Ronald & Julia Cochran**
ADDRESS: **19975 Destiny Court, Bend, OR 97701**

4. **LOCATION OF USE: (Off Lands) AUTHORIZED POINT OF DIVERSION:**
POD #3) N 985' & W 617' from the East 1/4 corner, SE/NE of Section 29, T17S, R12E, W.M. (Diversion for Swalley's canal system) POD #15) Additional district diversion: NW1/4SE1/4, Section 14, T.15S., R. 12E, W.M.; 2170 feet North and 1350 feet West from the SE Corner of Section 14.

LOCATION OF AUTHORIZED PLACE OF USE (Off Lands)

Township	Range	Section	1/4 1/4	Tax Lot	# of acres irrigated	Other Use
S17	E12	07	NE/NE	00100	13.86 9.46	IRR
S17	E12	07	SE/NE	00100	15.08 19.48	IRR

5. **RECIPIENT (ON):**
NAME: **Swalley Irrigation District**
ADDRESS: **64672 Cook Ave., Ste. 1 Bend, OR 97703**

6. **LOCATION OF PROPOSED USE (On Lands) AUTHORIZED POINT OF DIVERSION:**
POD #3) N 985' & W 617' from the East 1/4 corner, SE/NE of Section 29, T17S, R12E, W.M. (Diversion for Swalley's canal system), POD #15) Additional district diversion: NW1/4SE1/4, Section 14, T.15S., R. 12E, W.M.; 2170 feet North and 1350 feet West from the SE Corner of Section 14.

Township	Range	Section	1/4 1/4	Tax Lot	# of acres irrigated	Other Use
S17	E12	07	NE/NE	00100	13.86 9.46	IRR
S17	E12	07	SE/NE	00100	15.08 19.48	IRR


7. **EXHIBITS :** Maps showing the location of the present and proposed irrigated lands (On & Off Maps)


Swalley Irrigation District hereby certifies that the applicant and recipient are the deed holders of subject properties; that our files are complete with a copy of the recorded documents; that the applicant's land has been irrigated within the last five years, and that applicant and recipient hereby authorize the transfer proposed herein.

NOTICE IS HEREBY GIVEN that this proposed change is subject to the approval of the Water Resources Department and that the Water Resources Department may reject the transfer or may require mitigation to avoid injury to other water right holders.

SWALLEY IRRIGATION DISTRICT AND APPLICANT, HEREBY SWEAR THAT THE ABOVE NOTICE FOR TRANSFER OF WATER RIGHT AND THE STATEMENTS MADE ARE TRUE AND CORRECT.

APPLICANT:  3/23/21
QRR Properties, LLC / Ronald Cochran Date

APPLICANT:  3-23-21
Julia Kennedy Cochran Date

RECIPIENT/DISTRICT:  3/24/21
Jer Camarata- Manager / Swalley Irrigation District Date

RECEIVED

DEC 29 2021

District Internal
Notice #: T-2021-07

NOTICE OF DISTRICT INTERNAL TRANSFER
(ORS 540.580)

OWRD

DISTRICT: **Swalley Irrigation District**
ADDRESS: **64672 Cook Avenue, Suite 1, Bend, OR 97703** PHONE: **541/388-0658**

1. WATER RIGHT: **SWALLEY IRRIGATION DISTRICT**
CERTIFICATE(S): **74145** PRIORITY DATE: **September 1, 1899**

2. TYPE OF CHANGE: **PERMANENT CHANGE IN PLACE OF USE**

3. APPLICANT (OFF):
NAME: **Mark & Suzanno Peterson**
ADDRESS: **20206 Glen Vista Rd., Bend, OR 97703**

4. LOCATION OF USE: (*Off Lands*) AUTHORIZED POINT OF DIVERSION:
POD #3) N 985' & W 617' from the East 1/4 corner, SE/NE of Section 29, T17S, R12E, W.M. (Diversion for Swalley's canal system) POD #15) Additional district diversion: NW1/4SE1/4, Section 14, T.15S., R. 12E, W.M.; 2170 feet North and 1350 feet West from the SE Corner of Section 14.

LOCATION OF AUTHORIZED PLACE OF USE (*Off Lands*)

Township	Range	Section	1/4 1/4	Tax Lot	# of acres irrigated	Other Use
S17	E12	17	NW/SW	00302	.73	IRR

5. RECIPIENT (ON):
NAME: **Mark & Suzanne Peterson**
ADDRESS: **20206 Glen Vista Rd., Bend, OR 97703**

6. LOCATION OF PROPOSED USE (*On Lands*) AUTHORIZED POINT OF DIVERSION:
POD #3) N 985' & W 617' from the East 1/4 corner, SE/NE of Section 29, T17S, R12E, W.M. (Diversion for Swalley's canal system), POD #15) Additional district diversion: NW1/4SE1/4, Section 14, T.15S., R. 12E, W.M.; 2170 feet North and 1350 feet West from the SE Corner of Section 14.


Township	Range	Section	1/4 1/4	Tax Lot	# of acres irrigated	Other Use
S17	E12	17	NW/SW	0302	.01	IRR
S17	E12	17	NW/SW	0300	.72	IRR


7. EXHIBITS: Maps showing the location of the present and proposed irrigated lands (*On & Off Maps*)

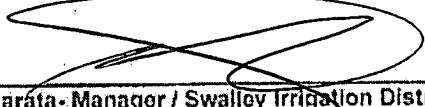
Swalley Irrigation District hereby certifies that the applicant and recipient are the deed holders of subject properties; that our files are complete with a copy of the recorded documents; that the applicant's land has been irrigated within the last five years, and that applicant and recipient hereby authorize the transfer proposed herein.

NOTICE IS HEREBY GIVEN that this proposed change is subject to the approval of the Water Resources Department and that the Water Resources Department may reject the transfer or may require mitigation to avoid injury to other water right holders.

SWALLEY IRRIGATION DISTRICT AND APPLICANT, HEREBY SWEAR THAT THE ABOVE NOTICE FOR TRANSFER OF WATER RIGHT AND THE STATEMENTS MADE ARE TRUE AND CORRECT.

APPLICANT/RECIPIENT:  12/13/21
Mark Peterson Date

APPLICANT/RECIPIENT:  12/15/21
Suzanne Peterson Date

APPLICANT/DISTRICT:  12/20/21
Jer Camarata - Manager / Swalley Irrigation District Date

13882