

RECEIVED

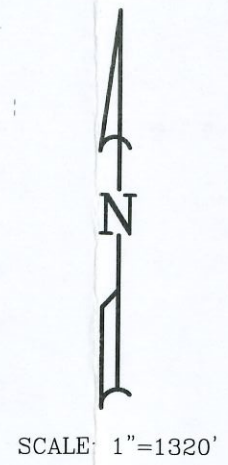
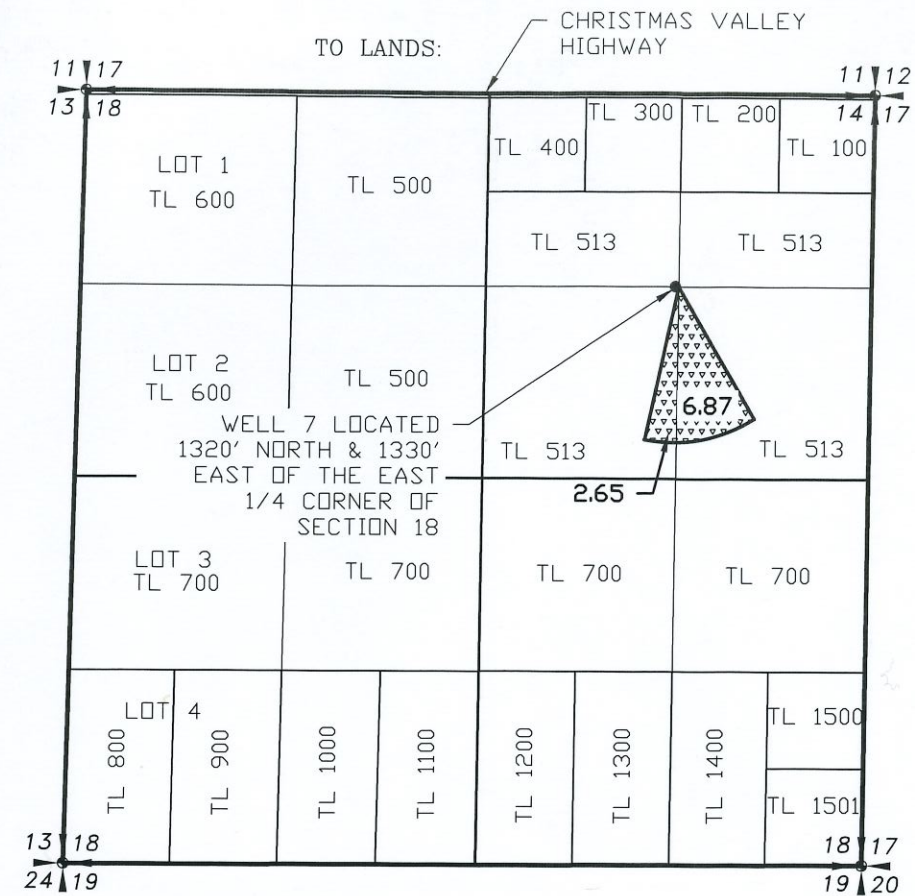
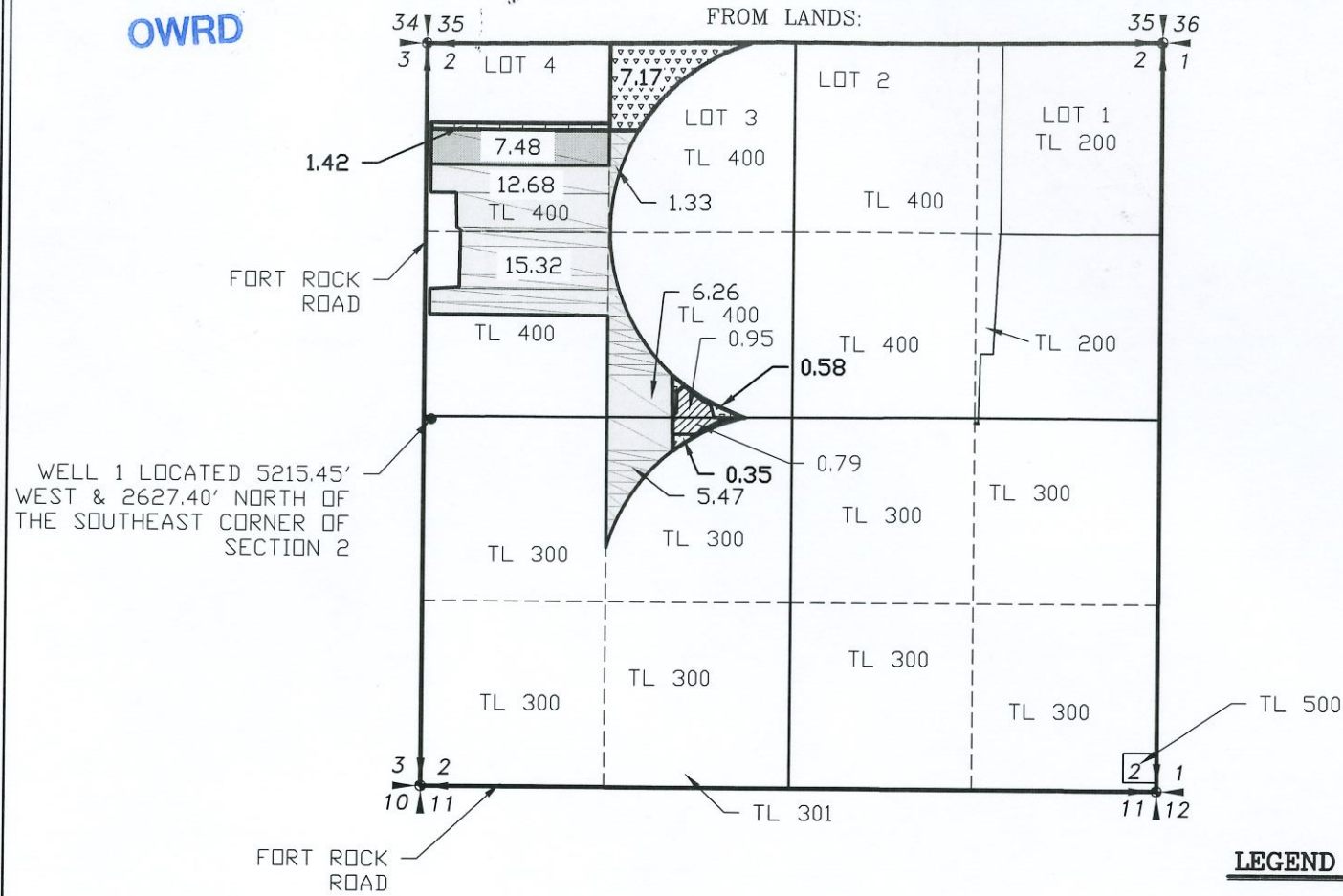
JAN 18 2022

OWRD

CERTIFICATE 94365

SECTION 2, TOWNSHIP 27 SOUTH, RANGE 15 EAST, W.M.

SECTION 18, TOWNSHIP 27 SOUTH, RANGE 16 EAST, W.M.



LEGEND

———— SECTION LINE

———— 1/4 SECTION LINE

----- 1/16 SECTION LINE

NEW LOCATION:

Certificate	94365	Priority	2/6/1959					
Township	Range	Mer	Sec	Q-Q	GLot	Well #	Acres	cfs
27 S	16 E	WM	18	SW NE		7	6.87	0.09
27 S	16 E	WM	18	SE NE		7	2.65	0.03
Total Acres this Certificate							9.52	0.12

TO TRANSFER:

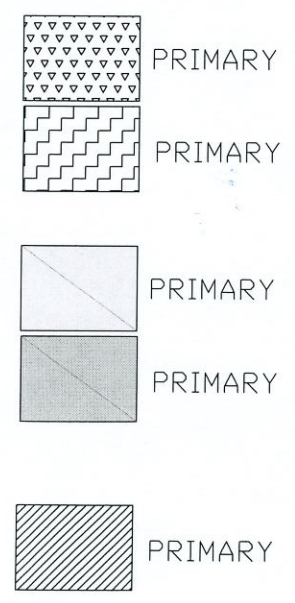
Certificate	94365	Priority	2/6/1959					
Township	Range	Mer	Sec	Q-Q	GLot	Well #	Acres	cfs
27 S	15 E	WM	2	NE NW	3	1	7.17	0.09
27 S	15 E	WM	2	NW NW	4	1	1.42	0.02
27 S	15 E	WM	2	SE NW		1	0.58	0.01
27 S	15 E	WM	2	NE SW		1	0.35	0.00
Total Acres this Certificate							9.52	0.12

TO REMAIN:

Certificate	94365	Priority	2/6/1959					
Township	Range	Mer	Sec	Q-Q	GLot	Well #	Acres	cfs
27 S	15 E	WM	2	NE NW	3	1	1.33	0.02
27 S	15 E	WM	2	NW NW	4	1	20.16	0.25
27 S	15 E	WM	2	SW NW		1	15.32	0.19
27 S	15 E	WM	2	SE NW		1	6.26	0.03
27 S	15 E	WM	2	NE SW		1	5.47	0.07
Total Acres this Certificate							48.54	0.61

TO BE VOLUNTARILY CANCELED:

Certificate	94365	Priority	2/6/1959					
Township	Range	Mer	Sec	Q-Q	GLot	Well #	Acres	cfs
27 S	15 E	WM	2	SE NW		1	0.95	0.01
27 S	15 E	WM	2	NE SW		1	0.79	0.01
Total Acres this Certificate							1.74	0.02



Certified Water Right Examiner
003
Darryl J. Anderson
Nov. 19, 1987
STATE OF OREGON
RENEWAL 12/31/23

NOTE:
PREPARATION OF THIS MAP IS FOR IDENTIFYING WATER RIGHTS ONLY. IT HAS NO INTENT TO PROVIDE LOCATIONS OR DIMENSIONS OF PROPERTY BOUNDARIES.

REVISION	BY
01/04/2022	RC

ANDERSON ENGINEERING AND SURVEYING, INC.
P.O. BOX 28
LAKEVIEW, OREGON 97630
(541) 947-4407
FAX: 947-2321

FOR: DANIEL & LEANNE MILES
81341 BUCK LANE
SILVER LAKE, OR 97638

MAP TO ACCOMPANY
TRANSFER APPLICATION
CERTIFICATE 94365

DATE:	04/15/20
SCALE:	1"=1320'
DWG. BY:	R.C.
JOB:	2019-083
FILE:	2019-083
SHEET:	1 OF 1

REVISED: 01/04/2022