

Application for Permanent Water Right Transfer



Oregon Water Resources Department
725 Summer Street NE, Suite A
Salem, Oregon 97301-1266
(503) 986-0900
www.oregon.gov/OWRD

Part 1 of 5 – Minimum Requirements Checklist

This transfer application will be returned if Parts 1 through 5 and all required attachments are not completed and included.

For questions, please call (503) 986-0900, and ask for Transfer Section.

RECEIVED

FEB 04 2022

OWRD

Check all items included with this application. (N/A = Not Applicable)

- Part 1 – Completed Minimum Requirements Checklist.
- Part 2 – Completed Transfer Application Map Checklist.
- Part 3 – Application Fee, payable by check to the Oregon Water Resources Department, and completed Fee Worksheet, page 3. Try the new online fee calculator at:

- Part 4 – Completed Applicant Information and Signature.
- Part 5 – Information about Water Rights to be Transferred: **How many water rights are to be transferred? 5 List them here: 11960, 20900, 24544, 43292, & 46456**
Please include a separate Part 5 for each water right. (See instructions on page 6)
NOTE: A separate transfer application is required for each water right unless the criteria in OAR 690-380-3220 are met. Per OAR 690-380-3220, all rights can be on one transfer because there is only one landowner and there is only one use involved.

Attachments:

- Completed Transfer Application Map.
- Completed Evidence of Use Affidavit and supporting documentation.
- N/A Affidavit(s) of Consent from Landowner(s) (if the applicant does not own the land the water right is on.)
- N/A Supplemental Form D – For water rights served by or issued in the name of an irrigation district. Complete when the transfer applicant is not the irrigation district.
- N/A Oregon Water Resources Department's Land Use Information Form with approval and signature (or signed land use form receipt stub) from each local land use authority in which water is to be diverted, conveyed, and/or used. Not required if water is to be diverted, conveyed, and/or used only on federal lands or if **all** of the following apply: a) a change in place of use only, b) no structural changes, c) the use of water is for irrigation only, and d) the use is located within an irrigation district or an exclusive farm use zone.
- N/A Water Well Report/Well Log for changes in point(s) of appropriation (well(s)) or additional point(s) of appropriation.
- N/A Geologist Report for a change from a surface water point of diversion to a ground water point of appropriation (well), if the proposed well is more than 500' from the surface water source and more than 1000' upstream or downstream from the point of diversion. See OAR 690-380-2130 for requirements and applicability.

13911

(For Staff Use Only)

WE ARE RETURNING YOUR APPLICATION FOR THE FOLLOWING REASON(S):

- | | |
|--|--|
| <input type="checkbox"/> Application fee not enclosed/insufficient | <input type="checkbox"/> Map not included or incomplete |
| <input type="checkbox"/> Land Use Form not enclosed or incomplete | <input type="checkbox"/> Evidence of Use Form not enclosed or incomplete |
| <input type="checkbox"/> Additional signature(s) required | <input type="checkbox"/> Part _____ is incomplete |

Other/Explanation _____

Staff: _____ 503- _____ Date: ____/____/____

RECEIVED

FEB 04 2022

OWRD

13911

Part 2 of 5 – Transfer Application Map

OWRD

Your transfer application will be returned if any of the map requirements listed below are not met.

Please be sure that the transfer application map you submit includes all the required items and matches the existing water right map. Check all boxes that apply.

- N/A Certified Water Right Examiner (CWRE) Stamp and Original Signature. For a list of CWREs, see . CWRE stamp and signature are not required for substitutions.
- N/A If more than three water rights are involved, separate maps are needed for each water right.
- Permanent quality printed with dark ink on good quality paper.
- The size of the map can be 8½ x 11 inches, 8½ x 14 inches, 11 x 17 inches, or up to 30 x 30 inches. For 30 x 30 inch maps, one extra copy is required.
- A north arrow, a legend, and scale.
- The scale of the map must be: 1 inch = 400 feet, 1 inch = 1,320 feet, the scale of the Final Proof/Claim of Beneficial Use Map (the map used when the permit was certificated), the scale of the county assessor map if the scale is not smaller than 1 inch = 1,320 feet, or a scale that has been pre-approved by the Department.
- Township, Range, Section, ¼ ¼, DLC, Government Lot, and other recognized public land survey lines.
- Tax lot boundaries (property lines) are required. Tax lot numbers are recommended.
- Major physical features including rivers and creeks showing direction of flow, lakes and reservoirs, roads, and railroads.
- Major water delivery system features from the point(s) of diversion/appropriation such as main pipelines, canals, and ditches.
- Existing place of use that includes separate hachuring for each water right, priority date, and use including number of acres in each quarter-quarter section, government lot, or in each quarter-quarter section as projected within government lots, donation land claims, or other recognized public land survey subdivisions. If less than the entirety of the water right is being changed, a separate hachuring is needed for lands left unchanged.
- N/A Proposed place of use that includes separate hachuring for each water right, priority date, and use including number of acres in each quarter-quarter section, government lot, or in each quarter-quarter section as projected within government lots, donation land claims, or other recognized public land survey subdivisions.
- Existing point(s) of diversion or well(s) with distance and bearing or coordinates from a recognized survey corner. This information can be found in your water right certificate or permit.
- N/A If you are proposing a change in point(s) of diversion or well(s), show the proposed location and label it clearly with distance and bearing or coordinates. If GPS coordinates are used, latitude-longitude coordinates may be expressed as either degrees-minutes-seconds with at least one digit after the decimal (example – 42°32'15.5") or degrees-decimal with five or more digits after the decimal (example – 42.53764°).

Part 3 of 5 – Fee Worksheet

FEE WORKSHEET for PERMANENT TRANSFER (except Substitution)			
1	Base Fee (includes one type of change to one water right for up to 1 cfs)	1	\$1,360
2	Types of change proposed: <input checked="" type="checkbox"/> Place of Use <input type="checkbox"/> Character of Use <input checked="" type="checkbox"/> Point of Diversion/Appropriation Number of above boxes checked = <u>2 (2a)</u> Subtract 1 from the number in line 2a = <u>1 (2b)</u> <i>If only one change, this will be 0</i>	2	1090
3	Number of water rights included in transfer <u>5 (3a)</u> Subtract 1 from the number in 3a above: <u>4 (3b)</u> <i>If only one water right this will be 0</i> Multiply line 3b by \$610 and enter »	3	2440
4	Do you propose to add or change a well, or change from a surface water POD to a well? <input checked="" type="checkbox"/> No: enter 0 <input type="checkbox"/> Yes: enter \$480 for the 1 st well to be added or changed <u>N/A (4a)</u> Do you propose to add or change additional wells? <input checked="" type="checkbox"/> No: enter 0 <input type="checkbox"/> Yes: multiply the number of additional wells by \$410 <u>N/A (4b)</u> Add line 4a to line 4b and enter »	4	0
5	Do you propose to change the place of use or character of use? <input type="checkbox"/> No: enter 0 on line 5 <input checked="" type="checkbox"/> Yes: enter the cfs for the portions of the rights to be transferred (see below*): <u>1.56 (5a)</u> Subtract 1.0 from the number in 5a above: <u>0.56 (5b)</u> If 5b is 0 or less, enter 0 on line 5 » If 5b is greater than 0, round up to the nearest whole number: <u>1 (5c)</u> and multiply 5c by \$410, then enter on line 5 »	5	410
6	Add entries on lines 1 through 5 above » » » » » » » » » » Subtotal:	6	5300
7	Is this transfer: <input type="checkbox"/> necessary to complete a project funded by the Oregon Watershed Enhancement Board (OWEB) under ORS 541.932? <input type="checkbox"/> endorsed in writing by ODFW as a change that will result in a net benefit to fish and wildlife habitat? If one or more boxes is checked, multiply line 6 by 0.5 and enter on line 7 »	7	0
8	Subtract line 7 from line 6 » Transfer Fee:	8	5300

RECEIVED
FEB 04 2022
OWRD

*Example for Line 5a calculation to transfer 45.0 acres of Primary Certificate 12345 (total 1.25 cfs for 100 acres) and 45.0 acres of Supplemental Certificate 87654 (1/80 cfs per acre) on the same land:

1. For irrigation calculate cfs for each water right involved as follows:
 - a. Divide total authorized cfs by total acres in the water right (for C12345, $1.25 \text{ cfs} \div 100 \text{ ac}$); then multiply by the number of acres to be transferred to get the transfer cfs ($\times 45 \text{ ac} = 0.56 \text{ cfs}$).
 - b. If the water right certificate does not list total cfs, but identifies the allowable use as 1/40 or 1/80 of a cfs per acre; multiply number of acres proposed for change by either 0.025 (1/40) or 0.0125 (1/80). (For C87654, $45.0 \text{ ac} \times 0.0125 \text{ cfs/ac} = 0.56 \text{ cfs}$)
2. Add cfs for the portions of water rights on all the land included in the transfer; however **do not count cfs for supplemental rights on acreage for which you have already calculated the cfs fee for the primary right on the same land**. The fee should be assessed only once for each "on the ground" acre included in the transfer. (In this example, blank 5a would be only 0.56 cfs, since both rights serve the same 45.0 acres. Blank 5b would be 0 and Line 5 would then also become 0).

FEE WORKSHEET for SUBSTITUTION			
1	Base Fee (includes change to one well)	1	\$990.00
2	Number of wells included in substitution _____ (2a) Subtract 1 from the number in 2a above: _____ (2b) <i>If only one well this will be 0</i> Multiply line 2b by \$480 and enter »	2	
3	Add entries on lines 1 through 2 above » » » » » » Fee for Substitution:	3	N/A

Part 4 of 5 – Applicant Information and Signature

Applicant Information

APPLICANT/BUSINESS NAME Willamette Valley Land, LLC c/o Paul Kuehne		PHONE NO. (503) 864-4422	ADDITIONAL CONTACT NO. (503) 437-4833
ADDRESS PO Box 99			FAX NO.
CITY Lafayette	STATE OR	ZIP 97127	E-MAIL *See Note Below
BY PROVIDING AN E-MAIL ADDRESS, CONSENT IS GIVEN TO RECEIVE ALL CORRESPONDENCE FROM THE DEPARTMENT ELECTRONICALLY. COPIES OF THE FINAL ORDER DOCUMENTS WILL ALSO BE MAILED.			

Agent Information – The agent is authorized to represent the applicant in all matters relating to this application.

AGENT/BUSINESS NAME Aspen Rural Land Consulting, c/o Eric Urstadt		PHONE NO. 971.250.1520	ADDITIONAL CONTACT NO. 503.647.1919
ADDRESS 39290 NW Murtaugh Road			FAX NO.
CITY North Plains	STATE OR	ZIP 97133	E-MAIL *See Note Below
BY PROVIDING AN E-MAIL ADDRESS, CONSENT IS GIVEN TO RECEIVE ALL CORRESPONDENCE FROM THE DEPARTMENT ELECTRONICALLY. COPIES OF THE FINAL ORDER DOCUMENTS WILL ALSO BE MAILED.			
*Note: Please send correspondence via email and regular mail to paul@creeksidevalleyfarms.com and ericurstadt@hotmail.com.			

Explain in your own words what you propose to accomplish with this transfer application, and why:
This transfer is being done to adjust the Place of Use to conform to the new crops and new watering techniques being used on the farm, as well as add a new Point of Diversion (POD) for certain rights to enable watering from one POD when needed or practical.

If you need additional space, continue on a separate piece of paper and attach to the application as "Attachment 1".

Check One Box

- By signing this application, I understand that, upon receipt of the draft preliminary determination and prior to Department approval of the transfer, I will be required to provide landownership information and evidence that I am authorized to pursue the transfer as identified in OAR 690-380-4010(5); **OR**
- I affirm the applicant is a municipality as defined in ORS 540.510(3)(b) and that the right is in the name of the municipality or a predecessor; **OR**
- I affirm the applicant is an entity with the authority to condemn property and is acquiring by condemnation the property to which the water right proposed for transfer is appurtenant and have supporting documentation.

By my signature below, I confirm that I understand:

- Prior to Department approval of the transfer application, I may be required to submit payment to the Department for publication of a notice in a newspaper with general circulation in the area where the water right is located, once per week for two consecutive weeks. If more than one qualifying newspaper is available, I suggest publishing the notice in the following newspaper: Lebanon Express.
- Amendments to the application may only be made in response to the Department's Draft Preliminary Determination (DPD). The applicant will have a period of at least 30 days to amend the application to address any issues identified by the Department in the DPD, or to withdraw the application. Note that amendments may be subject to additional fees, pursuant to ORS 536.050.
- Failure to complete an approved change in place of use and/or change in character of use, will result in loss of the water right (OAR 690-380-6010).
- Refunds may only be granted upon request and, as set forth in ORS 536.050(4)(a), if the Director determines that a refund of all or part of a fee is appropriate in the interests of fairness to the public or necessary to correct an error of the Department.

I (we) affirm that the information contained in this application is true and accurate.



Paul Kuehne
Applicant signature

Paul Kuehne, Applicant
Print Name (and Title if applicable)

1-5-2022
Date

RECEIVED

FEB 04 2022

Applicant signature

Print Name (and Title if applicable)

Date

OWRD

Is the applicant the sole owner of the land on which the water right, or portion thereof, proposed for transfer is located? Yes No*.

**If NO, include signatures of all deeded landowners (and mailing and/or e-mail addresses if different than the applicant's) or attach affidavits of consent (and mailing and/or e-mail addresses) from all landowners or individuals/entities to which the water right(s) were conveyed. See Attachment "C".*

Check the following boxes that apply:

- The applicant is responsible for completion of change(s). Notices and correspondence should continue to be sent to the applicant.
- The receiving landowner will be responsible for completing the proposed change(s) after the final order is issued. Copies of notices and correspondence should be sent to this landowner.
- Both the receiving landowner and applicant will be responsible for completion of change(s). Copies of notices and correspondence should be sent to this landowner and the applicant.

At this time, are the lands in this transfer application in the process of being sold? Yes No

If YES, and you know who the new landowner will be, please complete the receiving landowner information table below. If you do not know who the new landowner will be, then a request for assignment will have to be filed for at a later date.

If a property sells, the certificated water right(s) located on the land belong to the new owner, unless a sale agreement or other document states otherwise. For more information see: https://www.oregon.gov/owrd/WRDFormsPDF/Transfer_Property_Transactions.pdf

RECEIVING LANDOWNER NAME N/A			PHONE NO.	ADDITIONAL CONTACT NO.
ADDRESS				FAX NO.
CITY	STATE	ZIP	E-MAIL	
Describe any special ownership circumstances:				
The confirming Certificate shall be issued in the name of: <input type="checkbox"/> Applicant <input type="checkbox"/> Receiving Landowner				

Check here if any of the water rights proposed for transfer are or will be located within or served by an irrigation or other water district. (Tip: Complete and attach Supplemental Form D.)

IRRIGATION DISTRICT NAME None Known	ADDRESS	
CITY	STATE	ZIP

Check here if water for any of the rights supplied under a water service agreement or other contract for stored water with a federal agency or other entity.

ENTITY NAME None Known	ADDRESS	
CITY	STATE	ZIP



To meet State Land Use Consistency Requirements, you must list all county, city, municipal corporation, or tribal governments within whose jurisdiction water will be diverted, conveyed or used.

ENTITY NAME Linn County Land Use Planning	ADDRESS 300 SW 4TH AVE	
CITY Albany	STATE OR	ZIP 97321

ENTITY NAME	ADDRESS	
CITY	STATE	ZIP

RECEIVED
FEB 04 2022
OWRD

13911

Part 5a of 5 – Water Right Information

Please use a separate Part 5 for each water right being changed. See instructions on page 6, to copy and paste additional Part 5s, or to add additional rows to tables within the form.

CERTIFICATE # 11960

RECEIVED

Description of Water Delivery System

FEB 04 2022

System capacity: 0.39 cubic feet per second* (cfs) OR

_____ gallons per minute (gpm) *Per certificate

OWRD

Describe the current water delivery system or the system that was in place at some time within the last five years. Include information on the pumps, canals, pipelines, and sprinklers used to divert, convey, and apply the water at the authorized place of use. **The owner has a centrifugal pump that conveys water from Crabtree Creek via pipelines to Big Guns to irrigate the various crops and fields.**

Table 1. Location of Authorized and Proposed Point(s) of Diversion (POD) or Appropriation (POA)

(Note: If the POD/POA name is not specified on the certificate, assign it a name or number here.)

POD/POA Name or Number	Is this POD/POA Authorized on the Certificate or is it Proposed?	If POA, OWRD Well Log ID# (or Well ID Tag # L-___)	Twp		Rng		Sec	¼ ¼		Tax Lot, DLC or Gov't Lot	Measured Distances (from a recognized survey corner)
POD 1*	<input checked="" type="checkbox"/> Authorized <input type="checkbox"/> Proposed	N/A	11	S	1	W	7	SW	NW	900	* 340' E of NW corner of SW1/4 of NW1/4 S7.
POD 6	<input type="checkbox"/> Authorized <input checked="" type="checkbox"/> Proposed	N/A	11	S	1	W	1	SW	SE	800	760' N & 1335' E of S1/4 S1.

*Point of Diversion per Vol. 8, Page 85; a Change in Point of Diversion, 7 DEC 1953.

Check all type(s) of change(s) proposed below (change "CODES" are provided in parentheses):

- | | |
|--|---|
| <input checked="" type="checkbox"/> Place of Use (POU) | <input type="checkbox"/> Supplemental Use to Primary Use (S to P) |
| <input type="checkbox"/> Character of Use (USE) | <input type="checkbox"/> Point of Appropriation/Well (POA) |
| <input type="checkbox"/> Point of Diversion (POD) | <input type="checkbox"/> Additional Point of Appropriation (APOA) |
| <input checked="" type="checkbox"/> Additional Point of Diversion (APOD) | <input type="checkbox"/> Substitution (SUB) |
| <input type="checkbox"/> Surface Water POD to Ground Water POA (SW/GW) | <input type="checkbox"/> Government Action POD (GOV) |

Will all of the proposed changes affect the entire water right?

- Yes Complete only the Proposed ("to" or "on" lands) section of Table 2 on the next page. Use the "CODES" listed above to describe the proposed changes.
- No Complete all of Table 2 to describe the portion of the water right to be changed.

Please use and attach additional pages of Table 2 as needed.
See page 6 for instructions.

Do you have questions about how to fill-out the tables?
Contact the Department at 503-986-0900 and ask for Transfer Staff.

Table 2. Description of Changes to Water Right Certificate # 11960

List the change proposed for the acreage in each ¼ ¼. If more than one change is proposed, specify the acreage associated with each change.
If there is more than one POD/POA involved in the proposed changes, specify the acreage associated with each POD/POA.

AUTHORIZED (the "from" or "off" lands) The listing that appears on the certificate BEFORE PROPOSED CHANGES List only that part or portion of the water right that will be changed.													Proposed Changes (see "CODES" from previous page)	PROPOSED (the "to" or "on" lands) The listing as it would appear AFTER PROPOSED CHANGES are made.										
Twp	Rng	Sec	¼ ¼	Tax Lot	Gvt Lot or DLC	Acres	Type of USE listed on Certificate	POD(s) or POA(s) (name or number from Table 1)	Priority Date	Twp	Rng	Sec		¼ ¼	Tax Lot	Gvt Lot or DLC	Acres	New Type of USE	POD(s)/ POA(s) to be used (from Table 1)	Priority Date				
11	S	1	E 7	SW NW	500	NA	4.9	Irrig	POD 1	1932	POU/APOD	11	S	1	E 7	SW NW	500	NA	5.2	Irrig	POD 1, POD 6	1932		
11	S	1	W 12	SE NE	900	NA	21.1	Irrig	POD 1	1932	POU/APOD	11	S	1	W 12	SE NE	900	NA	20.8	Irrig	POD 1, POD 6	1932		
TOTAL ACRES:							26.0						TOTAL ACRES:							26.0				

Additional remarks: The 5.0 acres in NE-NW of S12 is not being transferred.

RECEIVED

FEB 04 2022

OWRD

For Place of Use or Character of Use Changes

Are there other water right certificates, water use permits or ground water registrations associated with the "from" or the "to" lands? Yes No

If YES, list the certificate, water use permit, or ground water registration numbers: 49338, 24544, 43932.



Pursuant to ORS 540.510, any "layered" water use such as an irrigation right that is supplemental to a primary right proposed for transfer must be included in the transfer or be cancelled. Any change to a ground water registration must be filed separately in a ground water registration modification application.

For Substitution (ground water supplemental irrigation will be substituted for surface water primary irrigation)

Ground water supplemental Permit or Certificate # N/A;
Surface water primary Certificate # N/A.

RECEIVED
FEB 04 2022

For a change from Supplemental Irrigation Use to Primary Irrigation Use

Identify the primary certificate to be cancelled. Certificate # N/A

OWRD

For a change in point(s) of appropriation (well(s)) or additional point(s) of appropriation:

Well log(s) are attached for each authorized and proposed well(s) that are clearly labeled and associated with the corresponding well(s) in Table 1 above and on the accompanying application map.

Tip: You may search for well logs on the Department's web page at:

AND/OR

Describe the construction of the authorized and proposed well(s) in Table 3 for any wells that do not have a well log. For *proposed wells not yet constructed or built*, provide "a best estimate" for each requested information element in the table. The Department recommends you consult a licensed well driller, geologist, or certified water right examiner to assist with assembling the information necessary to complete Table 3.

Table 3. Construction of Point(s) of Appropriation

Any well(s) in this listing must be clearly tied to corresponding well(s) described in Table 1 and shown on the accompanying application map. Failure to provide the information will delay the processing of your transfer application until it is received. The information is necessary for the department to assess whether the proposed well(s) will access the same source aquifer as the authorized point(s) of appropriation (POA). The Department is prohibited by law from approving POA changes that do not access the same source aquifer.

Proposed or Authorized POA Name or Number	Is well already built? (Yes or No)	If an existing well: OWRD Well ID Tag No. L-__	Total well depth	Casing Diameter	Casing Intervals (feet)	Seal depth(s) (intervals)	Perforated or screened intervals (in feet)	Static water level of completed well (in feet)	Source aquifer (sand, gravel, basalt, etc.)	Well -specific rate (cfs or gpm). If less than full rate of water right
N/A										

Part 5b of 5 – Water Right Information

Please use a separate Part 5 for each water right being changed. See instructions on page 6, to copy and paste additional Part 5s, or to add additional rows to tables within the form.

CERTIFICATE # 20900

RECEIVED

Description of Water Delivery System

FEB 04 2022

System capacity: 0.25 cubic feet per second* (cfs) OR
 _____ gallons per minute (gpm) *Per certificate

OWRD

Describe the current water delivery system or the system that was in place at sometime within the last five years. Include information on the pumps, canals, pipelines, and sprinklers used to divert, convey, and apply the water at the authorized place of use. **The owner has a centrifugal pump that conveys water from Crabtree Creek via pipelines to Big Guns to irrigate the various crops and fields.**

Table 1. Location of Authorized and Proposed Point(s) of Diversion (POD) or Appropriation (POA)

(Note: If the POD/POA name is not specified on the certificate, assign it a name or number here.)

POD/POA Name or Number	Is this POD/POA Authorized on the Certificate or is it Proposed?	If POA, OWRD Well Log ID# (or Well ID Tag # L-___)	Twp		Rng		Sec	¼ ¼		Tax Lot, DLC or Gov't Lot	Measured Distances (from a recognized survey corner)
POD 2	<input checked="" type="checkbox"/> Authorized <input type="checkbox"/> Proposed	N/A	11	S	1	W	1	SE*	SE*	800	No record of coordinates *per cert. 20900
POD 6	<input type="checkbox"/> Authorized <input checked="" type="checkbox"/> Proposed	N/A	11	S	1	W	1	SW	SE	800	760' N & 1335' E of S1/4 S1.

Check all type(s) of change(s) proposed below (change "CODES" are provided in parentheses):

- | | |
|--|---|
| <input checked="" type="checkbox"/> Place of Use (POU) | <input type="checkbox"/> Supplemental Use to Primary Use (S to P) |
| <input type="checkbox"/> Character of Use (USE) | <input type="checkbox"/> Point of Appropriation/Well (POA) |
| <input type="checkbox"/> Point of Diversion (POD) | <input type="checkbox"/> Additional Point of Appropriation (APOA) |
| <input checked="" type="checkbox"/> Additional Point of Diversion (APOD) | <input type="checkbox"/> Substitution (SUB) |
| <input type="checkbox"/> Surface Water POD to Ground Water POA (SW/GW) | <input type="checkbox"/> Government Action POD (GOV) |

Will all of the proposed changes affect the entire water right?

- Yes Complete only the Proposed ("to" or "on" lands) section of Table 2 on the next page. Use the "CODES" listed above to describe the proposed changes.
- No Complete all of Table 2 to describe the portion of the water right to be changed.

13911

Please use and attach additional pages of Table 2 as needed.
See page 6 for instructions.

Do you have questions about how to fill-out the tables?
Contact the Department at 503-986-0900 and ask for Transfer Staff.

Table 2. Description of Changes to Water Right Certificate # 20900

List the change proposed for the acreage in each ¼ ¼. If more than one change is proposed, specify the acreage associated with each change.
If there is more than one POD/POA involved in the proposed changes, specify the acreage associated with each POD/POA.

AUTHORIZED (the "from" or "off" lands) The listing that appears on the certificate BEFORE PROPOSED CHANGES List only that part or portion of the water right that will be changed.										Proposed Changes (see "CODES" from previous page)	PROPOSED (the "to" or "on" lands) The listing as it would appear AFTER PROPOSED CHANGES are made.												
Twp	Rng	Sec	¼ ¼	Tax Lot	Gvt Lot or DLC	Acres	Type of USE listed on Certificate	POD(s) or POA(s) (name or number from Table 1)	Priority Date		Twp	Rng	Sec	¼ ¼	Tax Lot	Gvt Lot or DLC	Acres	New Type of USE	POD(s)/ POA(s) to be used (from Table 1)	Priority Date			
										POU/APOD	11	S	1	W	1	SW	SE	800	NA	5.1	Irrig	POD 6, POD 3	1947
										POU/APOD	11	S	1	W	1	SE	SE	800	NA	3.2	Irrig	POD 6, POD 3	1947
										POU/APOD	11	S	1	W	12	NE	NE	800	NA	1.9	Irrig	POD 6, POD 3	1947
										POU/APOD	11	S	1	W	12	NW	NE	800	NA	9.8	Irrig	POD 6, POD 3	1947
TOTAL ACRES:						20.0	TOTAL ACRES:						20.0										

Additional remarks: The entire right is being transferred.

RECEIVED

FEB 04 2022

OWRD

For Place of Use or Character of Use Changes

Are there other water right certificates, water use permits or ground water registrations associated with the "from" or the "to" lands? Yes No

If YES, list the certificate, water use permit, or ground water registration numbers: 24544, 43932, 46456.



Pursuant to ORS 540.510, any "layered" water use such as an irrigation right that is supplemental to a primary right proposed for transfer must be included in the transfer or be cancelled. Any change to a ground water registration must be filed separately in a ground water registration modification application.

For Substitution (ground water supplemental irrigation will be substituted for surface water primary irrigation)

Ground water supplemental Permit or Certificate # N/A;

Surface water primary Certificate # N/A.

RECEIVED

FEB 04 2022

For a change from Supplemental Irrigation Use to Primary Irrigation Use

Identify the primary certificate to be cancelled. Certificate # N/A

OWRD

For a change in point(s) of appropriation (well(s)) or additional point(s) of appropriation:

Well log(s) are attached for each authorized and proposed well(s) that are clearly labeled and associated with the corresponding well(s) in Table 1 above and on the accompanying application map.

Tip: You may search for well logs on the Department's web page at:

AND/OR

Describe the construction of the authorized and proposed well(s) in Table 3 for any wells that do not have a well log. For *proposed wells not yet constructed or built*, provide "a best estimate" for each requested information element in the table. The Department recommends you consult a licensed well driller, geologist, or certified water right examiner to assist with assembling the information necessary to complete Table 3.

Table 3. Construction of Point(s) of Appropriation

Any well(s) in this listing must be clearly tied to corresponding well(s) described in Table 1 and shown on the accompanying application map. Failure to provide the information will delay the processing of your transfer application until it is received. The information is necessary for the department to assess whether the proposed well(s) will access the same source aquifer as the authorized point(s) of appropriation (POA). The Department is prohibited by law from approving POA changes that do not access the same source aquifer.

Proposed or Authorized POA Name or Number	Is well already built? (Yes or No)	If an existing well: OWRD Well ID Tag No. L-	Total well depth	Casing Diameter	Casing Intervals (feet)	Seal depth(s) (intervals)	Perforated or screened intervals (in feet)	Static water level of completed well (in feet)	Source aquifer (sand, gravel, basalt, etc.)	Well-specific rate (cfs or gpm). If less than full rate of water right
N/A										

Part 5c of 5 – Water Right Information

Please use a separate Part 5 for each water right being changed. See instructions on page 6, to copy and paste additional Part 5s, or to add additional rows to tables within the form.

RECEIVED

CERTIFICATE # 24544

FEB 04 2022

Description of Water Delivery System

System capacity: 0.25 cubic feet per second* (cfs) OR
 _____ gallons per minute (gpm) *Per certificate

OWRD

Describe the current water delivery system or the system that was in place at sometime within the last five years. Include information on the pumps, canals, pipelines, and sprinklers used to divert, convey, and apply the water at the authorized place of use. The owner has a centrifugal pump that conveys water from Crabtree Creek via pipelines to Big Guns to irrigate the various crops and fields.

Table 1. Location of Authorized and Proposed Point(s) of Diversion (POD) or Appropriation (POA)

(Note: If the POD/POA name is not specified on the certificate, assign it a name or number here.)

POD/POA Name or Number	Is this POD/POA Authorized on the Certificate or is it Proposed?	If POA, OWRD Well Log ID# (or Well ID Tag # L-___)	Twp		Rng		Sec	¼ ¼		Tax Lot, DLC or Gov't Lot	Measured Distances (from a recognized survey corner)
POD 3	<input checked="" type="checkbox"/> Authorized <input type="checkbox"/> Proposed	N/A	11	S	1	W	1	SE*	SE*	800	No record of coordinates *per cert. 24544
POD 6	<input type="checkbox"/> Authorized <input checked="" type="checkbox"/> Proposed	N/A	11	S	1	W	1	SW	SE	800	760' N & 1335' E of S1/4 S1.

Check all type(s) of change(s) proposed below (change "CODES" are provided in parentheses):

- Place of Use (POU)
- Character of Use (USE)
- Point of Diversion (POD)
- Additional Point of Diversion (APOD)
- Surface Water POD to Ground Water POA (SW/GW)
- Supplemental Use to Primary Use (S to P)
- Point of Appropriation/Well (POA)
- Additional Point of Appropriation (APOA)
- Substitution (SUB)
- Government Action POD (GOV)

Will all of the proposed changes affect the entire water right?

- Yes Complete only the Proposed ("to" or "on" lands) section of Table 2 on the next page. Use the "CODES" listed above to describe the proposed changes.
- No Complete all of Table 2 to describe the portion of the water right to be changed.

Please use and attach additional pages of Table 2 as needed.
See page 6 for instructions.

Do you have questions about how to fill-out the tables?
Contact the Department at 503-986-0900 and ask for Transfer Staff.

Table 2. Description of Changes to Water Right Certificate # 24544

List the change proposed for the acreage in each ¼ ¼. If more than one change is proposed, specify the acreage associated with each change.
If there is more than one POD/POA involved in the proposed changes, specify the acreage associated with each POD/POA.

AUTHORIZED (the "from" or "off" lands) The listing that appears on the certificate BEFORE PROPOSED CHANGES List only that part or portion of the water right that will be changed.										Proposed Changes (see "CODES" from previous page)	PROPOSED (the "to" or "on" lands) The listing as it would appear AFTER PROPOSED CHANGES are made.												
Twp	Rng	Sec	¼ ¼	Tax Lot	Gvt Lot or DLC	Acres	Type of USE listed on Certificate	POD(s) or POA(s) (name or number from Table 1)	Priority Date		Twp	Rng	Sec	¼ ¼	Tax Lot	Gvt Lot or DLC	Acres	New Type of USE	POD(s)/ POA(s) to be used (from Table 1)	Priority Date			
										POU/APOD	11	S	1	W	12	NE	NE	800	NA	1.3	Irrig	POD 6, POD 3	1953
										POU/APOD	11	S	1	W	12	SW	NE	500, 600	NA	7.7	Irrig	POD 6, POD 3	1953
										POU/APOD	11	S	1	W	12	SE	NE	900	NA	11.0	Irrig	POD 6, POD 3	1953
TOTAL ACRES:						20.0																	
																TOTAL ACRES:						20.0	

Additional remarks: The entire right is being transferred.

13911

RECEIVED

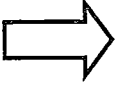
FEB 04 2022

OWRD

For Place of Use or Character of Use Changes

Are there other water right certificates, water use permits or ground water registrations associated with the "from" or the "to" lands? Yes No

If YES, list the certificate, water use permit, or ground water registration numbers: 11960, 43932, 46456, 49338



Pursuant to ORS 540.510, any "layered" water use such as an irrigation right that is supplemental to a primary right proposed for transfer must be included in the transfer or be cancelled. Any change to a ground water registration must be filed separately in a ground water registration modification application.

For Substitution (ground water supplemental irrigation will be substituted for surface water primary irrigation)

Ground water supplemental Permit or Certificate # N/A;
Surface water primary Certificate # N/A.

RECEIVED

FEB 04 2022

For a change from Supplemental Irrigation Use to Primary Irrigation Use

Identify the primary certificate to be cancelled. Certificate # N/A

OWRD

For a change in point(s) of appropriation (well(s)) or additional point(s) of appropriation:

Well log(s) are attached for each authorized and proposed well(s) that are clearly labeled and associated with the corresponding well(s) in Table 1 above and on the accompanying application map.

Tip: You may search for well logs on the Department's web page at:

AND/OR

Describe the construction of the authorized and proposed well(s) in Table 3 for any wells that do not have a well log. For *proposed wells not yet constructed or built*, provide "a best estimate" for each requested information element in the table. The Department recommends you consult a licensed well driller, geologist, or certified water right examiner to assist with assembling the information necessary to complete Table 3.

Table 3. Construction of Point(s) of Appropriation

Any well(s) in this listing must be clearly tied to corresponding well(s) described in Table 1 and shown on the accompanying application map. Failure to provide the information will delay the processing of your transfer application until it is received. The information is necessary for the department to assess whether the proposed well(s) will access the same source aquifer as the authorized point(s) of appropriation (POA). The Department is prohibited by law from approving POA changes that do not access the same source aquifer.

Proposed or Authorized POA Name or Number	Is well already built? (Yes or No)	If an existing well: OWRD Well ID Tag No. L-_____	Total well depth	Casing Diameter	Casing Intervals (feet)	Seal depth(s) (intervals)	Perforated or screened intervals (in feet)	Static water level of completed well (in feet)	Source aquifer (sand, gravel, basalt, etc.)	Well-specific rate (cfs or gpm). If less than full rate of water right:
N/A										

Part 5d of 5 – Water Right Information

Please use a separate Part 5 for each water right being changed. See instructions on page 6, to copy and paste additional Part 5s, or to add additional rows to tables within the form.

RECEIVED

CERTIFICATE # 43932

FEB 04 2022

Description of Water Delivery System

System capacity: 0.41 cubic feet per second* (cfs) OR
 _____ gallons per minute (gpm) *Per certificate

OWRD

Describe the current water delivery system or the system that was in place at sometime within the last five years. Include information on the pumps, canals, pipelines, and sprinklers used to divert, convey, and apply the water at the authorized place of use. **The owner has a centrifugal pump that conveys water from Crabtree Creek via pipelines to Big Guns to irrigate the various crops and fields.**

Table 1. Location of Authorized and Proposed Point(s) of Diversion (POD) or Appropriation (POA)
 (Note: If the POD/POA name is not specified on the certificate, assign it a name or number here.)

POD/POA Name or Number	Is this POD/POA Authorized on the Certificate or is it Proposed?	If POA, OWRD Well Log ID# (or Well ID Tag # L-___)	Twp		Rng		Sec	¼ ¼		Tax Lot, DLC or Gov't Lot	Measured Distances (from a recognized survey corner)
POD 4	<input checked="" type="checkbox"/> Authorized <input type="checkbox"/> Proposed	N/A	11	S	1	E	7	SW	NW	500	*1000' N & 500' E of W1/4 S7.
POD 6	<input type="checkbox"/> Authorized <input checked="" type="checkbox"/> Proposed	N/A	11	S	1	W	1	SW	SE	800	760' N & 1335' E of S1/4 S1.

*Per certificate.

Check all type(s) of change(s) proposed below (change "CODES" are provided in parentheses):

- Place of Use (POU)
- Character of Use (USE)
- Point of Diversion (POD)
- Additional Point of Diversion (APOD)
- Surface Water POD to Ground Water POA (SW/GW)
- Supplemental Use to Primary Use (S to P)
- Point of Appropriation/Well (POA)
- Additional Point of Appropriation (APOA)
- Substitution (SUB)
- Government Action POD (GOV)

Will all of the proposed changes affect the entire water right?

- Yes Complete only the Proposed ("to" or "on" lands) section of Table 2 on the next page. Use the "CODES" listed above to describe the proposed changes.
- No Complete all of Table 2 to describe the portion of the water right to be changed.

13911

Please use and attach additional pages of Table 2 as needed.
See page 6 for instructions.

Do you have questions about how to fill-out the tables?
Contact the Department at 503-986-0900 and ask for Transfer Staff.

Table 2. Description of Changes to Water Right Certificate # 43932

List the change proposed for the acreage in each ¼ ¼. If more than one change is proposed, specify the acreage associated with each change.
If there is more than one POD/POA involved in the proposed changes, specify the acreage associated with each POD/POA.

AUTHORIZED (the "from" or "off" lands) The listing that appears on the certificate BEFORE PROPOSED CHANGES List only that part or portion of the water right that will be changed.										Proposed Changes (see "CODES" from previous page)	PROPOSED (the "to" or "on" lands) The listing as it would appear AFTER PROPOSED CHANGES are made.												
Twp	Rng	Sec	¼ ¼	Tax Lot	Gvt Lot or DLC	Acres	Type of USE listed on Certificate	POD(s) or POA(s) (name or number from Table 1)	Priority Date		Twp	Rng	Sec	¼ ¼	Tax Lot	Gvt Lot or DLC	Acres	New Type of USE	POD(s)/ POA(s) to be used (from Table 1)	Priority Date			
										POU/APOD	11	S	1	W	12	SE	NE	900	NA	1.4	Irrig	POD 6, POD 4	1972
										POU/APOD	11	S	1	W	12	NE	SE	802, 902	NA	31.0	Irrig	POD 6, POD 4	1972
TOTAL ACRES:						32.4	TOTAL ACRES:										32.4						

Additional remarks: The entire right is being transferred.

RECEIVED

FEB 04 2022

OWRD

For Place of Use or Character of Use Changes

Are there other water right certificates, water use permits or ground water registrations associated with the "from" or the "to" lands? Yes No

If YES, list the certificate, water use permit, or ground water registration numbers: 46456, 49338.



Pursuant to ORS 540.510, any "layered" water use such as an irrigation right that is supplemental to a primary right proposed for transfer must be included in the transfer or be cancelled. Any change to a ground water registration must be filed separately in a ground water registration modification application.

For Substitution (ground water supplemental irrigation will be substituted for surface water primary irrigation)

Ground water supplemental Permit or Certificate # N/A;
Surface water primary Certificate # N/A.

RECEIVED

FEB 04 2022

For a change from Supplemental Irrigation Use to Primary Irrigation Use

Identify the primary certificate to be cancelled. Certificate # N/A

OWRD

For a change in point(s) of appropriation (well(s)) or additional point(s) of appropriation:

- Well log(s) are attached for each authorized and proposed well(s) that are clearly labeled and associated with the corresponding well(s) in Table 1 above and on the accompanying application map.

Tip: You may search for well logs on the Department's web page at:

AND/OR

- Describe the construction of the authorized and proposed well(s) in Table 3 for any wells that do not have a well log. For *proposed wells not yet constructed or built*, provide "a best estimate" for each requested information element in the table. The Department recommends you consult a licensed well driller, geologist, or certified water right examiner to assist with assembling the information necessary to complete Table 3.

Table 3. Construction of Point(s) of Appropriation

Any well(s) in this listing must be clearly tied to corresponding well(s) described in Table 1 and shown on the accompanying application map. Failure to provide the information will delay the processing of your transfer application until it is received. The information is necessary for the department to assess whether the proposed well(s) will access the same source aquifer as the authorized point(s) of appropriation (POA). The Department is prohibited by law from approving POA changes that do not access the same source aquifer.

Proposed or Authorized POA Name or Number	Is well already built? (Yes or No)	If an existing well: OWRD Well ID Tag No. L-___	Total well depth	Casing Diameter	Casing Intervals (feet)	Seal depth(s) (intervals)	Perforated or screened intervals (in feet)	Static water level of completed well (in feet)	Source aquifer (sand, gravel, basalt, etc.)	Well-specific rate (cfs or gpm). If less than full rate of water right
N/A										

13911

Part 5e of 5 – Water Right Information

Please use a separate Part 5 for each water right being changed. See instructions on page 6, to copy and paste additional Part 5s, or to add additional rows to tables within the form.

CERTIFICATE # 46456

RECEIVED

Description of Water Delivery System

FEB 04 2022

System capacity: 0.32 cubic feet per second* (cfs) OR
 _____ gallons per minute (gpm) *Per certificate

OWRD

Describe the current water delivery system or the system that was in place at sometime within the last five years. Include information on the pumps, canals, pipelines, and sprinklers used to divert, convey, and apply the water at the authorized place of use. The owner has a centrifugal pump that conveys water from Crabtree Creek via pipelines to Big Guns to irrigate the various crops and fields.

Table 1. Location of Authorized and Proposed Point(s) of Diversion (POD) or Appropriation (POA)

(Note: If the POD/POA name is not specified on the certificate, assign it a name or number here.)

POD/POA Name or Number	Is this POD/POA Authorized on the Certificate or is it Proposed?	If POA, OWRD Well Log ID# (or Well ID Tag # L-___)	Twp		Rng		Sec	¼ ¼		Tax Lot, DLC or Gov't Lot	Measured Distances (from a recognized survey corner)
POD 5	<input checked="" type="checkbox"/> Authorized <input type="checkbox"/> Proposed	N/A	11	S	1	W	1	SE	SE	800	*570' N & 1620' E of S1/4 S1.
POD 6	<input type="checkbox"/> Authorized <input checked="" type="checkbox"/> Proposed	N/A	11	S	1	W	1	SW	SE	800	760' N & 1335' E of S1/4 S1.

*Per certificate.

Check all type(s) of change(s) proposed below (change "CODES" are provided in parentheses):

- | | |
|--|---|
| <input checked="" type="checkbox"/> Place of Use (POU) | <input type="checkbox"/> Supplemental Use to Primary Use (S to P) |
| <input type="checkbox"/> Character of Use (USE) | <input type="checkbox"/> Point of Appropriation/Well (POA) |
| <input type="checkbox"/> Point of Diversion (POD) | <input type="checkbox"/> Additional Point of Appropriation (APOA) |
| <input checked="" type="checkbox"/> Additional Point of Diversion (APOD) | <input type="checkbox"/> Substitution (SUB) |
| <input type="checkbox"/> Surface Water POD to Ground Water POA (SW/GW) | <input type="checkbox"/> Government Action POD (GOV) |

Will all of the proposed changes affect the entire water right?

- Yes Complete only the Proposed ("to" or "on" lands) section of Table 2 on the next page. Use the "CODES" listed above to describe the proposed changes.
- No Complete all of Table 2 to describe the portion of the water right to be changed.

13911

Please use and attach additional pages of Table 2 as needed.
See page 6 for instructions.

Do you have questions about how to fill-out the tables?
Contact the Department at 503-986-0900 and ask for Transfer Staff.

Table 2. Description of Changes to Water Right Certificate # 46456

List the change proposed for the acreage in each ¼ ¼. If more than one change is proposed, specify the acreage associated with each change.
If there is more than one POD/POA involved in the proposed changes, specify the acreage associated with each POD/POA.

AUTHORIZED (the "from" or "off" lands) The listing that appears on the certificate BEFORE PROPOSED CHANGES List only that part or portion of the water right that will be changed.										Proposed Changes (see "CODES" from previous page)	PROPOSED (the "to" or "on" lands) The listing as it would appear AFTER PROPOSED CHANGES are made.												
Twp	Rng	Sec	¼ ¼	Tax Lot	Gvt Lot or DLC	Acres	Type of USE listed on Certificate	POD(s) or POA(s) (name or number from Table 1)	Priority Date		Twp	Rng	Sec	¼ ¼	Tax Lot	Gvt Lot or DLC	Acres	New Type of USE	POD(s)/ POA(s) to be used (from Table 1)	Priority Date			
										POU/APOD	11	S	1	W	12	NE	NE	800	NA	25.7	Irrig	POD 6, POD 5	1973
TOTAL ACRES:						25.7						TOTAL ACRES:						25.7					

Additional remarks: The entire right is being transferred.

1168

RECEIVED

FEB 04 2022

OWRD

For Place of Use or Character of Use Changes

Are there other water right certificates, water use permits or ground water registrations associated with the "from" or the "to" lands? Yes No

If YES, list the certificate, water use permit, or ground water registration numbers: 24544, 49338.



Pursuant to ORS 540.510, any "layered" water use such as an irrigation right that is supplemental to a primary right proposed for transfer must be included in the transfer or be cancelled. Any change to a ground water registration must be filed separately in a ground water registration modification application.

For Substitution (ground water supplemental irrigation will be substituted for surface water primary irrigation)

Ground water supplemental Permit or Certificate # N/A;
Surface water primary Certificate # N/A.

RECEIVED

FEB 04 2022

For a change from Supplemental Irrigation Use to Primary Irrigation Use

Identify the primary certificate to be cancelled. Certificate # N/A

OWRD

For a change in point(s) of appropriation (well(s)) or additional point(s) of appropriation:

Well log(s) are attached for each authorized and proposed well(s) that are clearly labeled and associated with the corresponding well(s) in Table 1 above and on the accompanying application map.

Tip: You may search for well logs on the Department's web page at:

AND/OR

Describe the construction of the authorized and proposed well(s) in Table 3 for any wells that do not have a well log. For *proposed wells not yet constructed or built*, provide "a best estimate" for each requested information element in the table. The Department recommends you consult a licensed well driller, geologist, or certified water right examiner to assist with assembling the information necessary to complete Table 3.

Table 3. Construction of Point(s) of Appropriation

Any well(s) in this listing must be clearly tied to corresponding well(s) described in Table 1 and shown on the accompanying application map. Failure to provide the information will delay the processing of your transfer application until it is received. The information is necessary for the department to assess whether the proposed well(s) will access the same source aquifer as the authorized point(s) of appropriation (POA). The Department is prohibited by law from approving POA changes that do not access the same source aquifer.

Proposed or Authorized POA Name or Number	Is well already built? (Yes or No)	If an existing well: OWRD Well ID Tag No. L-_____	Total well depth	Casing Diameter	Casing Intervals (feet)	Seal depth(s) (intervals)	Perforated or screened intervals (in feet)	Static water level of completed well (in feet)	Source aquifer (sand, gravel, basalt, etc.)	Well-specific rate (cfs or gpm). If less than full rate of water right
N/A										

13911

Application for Water Right Transfer

Evidence of Use Affidavit



Oregon Water Resources Department
725 Summer Street NE, Suite A
Salem, Oregon 97301-1266
(503) 986-0900
www.wrd.state.or.us

Please print legibly or type. Be as specific as possible. Attach additional pages if you need more spacing. Supporting documentation must be attached.

RECEIVED

FEB 04 2022

OWRD

State of Oregon)
) SS
County of LINN)

I, JOHN DE JONG, in my capacity as LANDOWNER,
mailing address 2476 SE Powell Place, Corvallis, OR 97333
telephone number (541) 990-0272, being first duly sworn depose and say:

1. My knowledge of the exercise or status of the water right is based on (check one):

- Personal observation Professional expertise

2. I attest that:

Water was used during the previous five years on the entire place of use for Certificate # 20900, 24544, 43292, 46456; OR

My knowledge is specific to the use of water at the following locations within the last five years:

Certificate #	Township		Range		Mer	Sec	¼ ¼		Gov't Lot or DLC	Acres (if applicable)
11960	11	S	1	E	WM	7	SW	NW	NA	4.9
11960	11	S	1	W	WM	12	SE	NE	NA	21.1

OR

- Confirming Certificate # _____ has been issued within the past five years; OR
- Part or all of the water right was leased instream at some time within the last five years. The instream lease number is: _____ (Note: If the entire right proposed for transfer was not leased, additional evidence of use is needed for the portion not leased instream.); OR
- The water right is not subject to forfeiture and documentation that a presumption of forfeiture for non-use would be rebutted under ORS 540.610(2) is attached.
- Water has been used at the actual current point of diversion or appropriation for more than 10 years for Certificate # _____ (For Historic POD/POA Transfers)

(continues on reverse side)

13911

1. The first part of the document discusses the importance of maintaining accurate records of all transactions and activities. It emphasizes that this is crucial for ensuring transparency and accountability in the organization's operations.

2. The second part of the document outlines the various methods and tools used to collect and analyze data. It highlights the need for a systematic approach to data collection and the importance of using reliable and valid measurement instruments.

3. The third part of the document discusses the ethical considerations that must be taken into account when conducting research. It stresses the importance of obtaining informed consent from participants and ensuring that their privacy and confidentiality are protected throughout the study.

4. The fourth part of the document describes the various techniques used to analyze and interpret the data collected. It includes a discussion of both qualitative and quantitative methods, as well as the importance of using appropriate statistical tests to draw valid conclusions from the data.

5. The fifth part of the document discusses the importance of reporting research findings in a clear and concise manner. It emphasizes the need to provide a detailed and accurate account of the research process, including the methods used, the data collected, and the conclusions drawn.

6. The sixth part of the document discusses the various challenges and limitations that may be encountered during the research process. It highlights the need for flexibility and adaptability in the face of unexpected difficulties and the importance of maintaining a high level of integrity and honesty throughout the study.

7. The seventh part of the document discusses the various applications and uses of research findings. It emphasizes the importance of using research to inform decision-making and to improve the effectiveness of organizational operations. It also discusses the potential for research to contribute to the development of new theories and practices in the field.

8. The eighth part of the document discusses the various factors that can influence the quality and reliability of research findings. It includes a discussion of the importance of using a representative sample, the need for rigorous data collection and analysis procedures, and the importance of using appropriate statistical tests to draw valid conclusions from the data.

9. The ninth part of the document discusses the various ethical considerations that must be taken into account when conducting research. It stresses the importance of obtaining informed consent from participants and ensuring that their privacy and confidentiality are protected throughout the study.

10. The tenth part of the document discusses the various challenges and limitations that may be encountered during the research process. It highlights the need for flexibility and adaptability in the face of unexpected difficulties and the importance of maintaining a high level of integrity and honesty throughout the study.

3. The water right was used for: (e.g., crops, pasture, etc.): CROPS

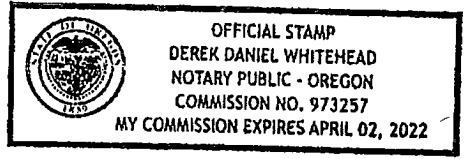
4. I understand that if I do not attach one or more of the documents shown in the table below to support the above statements, my application will be considered incomplete.

John George Jr George
Signature of Affiant

1-18-22
Date

Signed and sworn to (or affirmed) before me this 18th day of January, 2022.

Derek Whitehead
Notary Public for Oregon



My Commission Expires: 4-2-2022

Supporting Documents	Examples
<input type="checkbox"/> Copy of a water right certificate that has been issued within the last five years. (not a remaining right certificate)	Copy of confirming water right certificate that shows issue date
<input checked="" type="checkbox"/> Copies of receipts from sales of irrigated crops or for expenditures related to use of water	<ul style="list-style-type: none"> ● Power usage records for pumps associated with irrigation use ● Fertilizer or seed bills related to irrigated crops ● Farmers Co-op sales receipt
<input type="checkbox"/> Records such as FSA crop reports, irrigation district records, NRCS farm management plan, or records of other water suppliers	<ul style="list-style-type: none"> ● District assessment records for water delivered ● Crop reports submitted under a federal loan agreement ● Beneficial use reports from district ● IRS Farm Usage Deduction Report ● Agricultural Stabilization Plan ● CREP Report
<input type="checkbox"/> Aerial photos containing sufficient detail to establish location and date of photograph	<p>Multiple photos can be submitted to resolve different areas of a water right. If the photograph does not print with a "date stamp" or without the source being identified, the date of the photograph and source should be added.</p> <p>Sources for aerial photos: OSU – www.oregonexplorer.info/imagery OWRD – www.wrd.state.or.us Google Earth – earth.google.com TerraServer – www.terraserver.com</p>
<input type="checkbox"/> Approved Lease establishing beneficial use within the last 5 years	Copy of instream lease or lease number

RECEIVED
FEB 04 2022

OWRD

1. The first part of the document discusses the importance of maintaining accurate records of all transactions and activities. It emphasizes that proper record-keeping is essential for transparency and accountability, particularly in the context of public administration and financial management. The text notes that without reliable data, it is difficult to assess performance, identify trends, and make informed decisions.

2. The second section focuses on the challenges associated with data collection and analysis. It highlights that while digital tools have improved the efficiency of data gathering, they also introduce new risks, such as data breaches and system downtime. Additionally, the quality of the data itself can be a significant issue, with incomplete or inconsistent information leading to flawed conclusions. The document suggests that a combination of manual verification and automated checks is necessary to ensure data integrity.

3. The third part of the document addresses the need for standardized reporting formats and procedures. It argues that having uniform templates and protocols across different departments and levels of government can greatly facilitate the comparison and aggregation of data. This standardization is particularly important for higher-level officials who need to quickly grasp the overall state of affairs from multiple reports. The text also touches upon the importance of clear communication and training to ensure that all staff understand the requirements and the value of the reporting process.

4. Finally, the document concludes by stressing the role of leadership in fostering a culture of data-driven decision-making. It suggests that senior management should not only set the example by using data in their own decision-making but also provide the necessary resources and support for their subordinates. Regular communication and feedback loops are also crucial to ensure that the reporting system remains effective and responsive to changing needs and challenges.

WESTERN AG
 IMPROVEMENT
 PO BOX 819
 DAYTON, OR 97114

Delivery Ticket	
Date	Invoice #
9/3/2021	260077

Bill To

Creekside Valley Farms
 Paul Kuehne Farms
 P.O. Box 99
 Layayette, Oregon 97127

Ship To

Fish Hatchery Farm*
 41609 Fish Hatchery Dr
 Scio, OR 97374

P.O. Number	Rep	Due Date	License Number	Person Licensed	Expiration Date
	AD	10/20/2021	1025571CPA	Paul Kuehne	12-31-2021

Item Code	Description	Quantity	U/M	RUP?	HM
Inferno (2 x 2.5)[Gal]	EPA Reg. No. EXEMPT; Adhesives, adjuvants, spreaders or stickers, sprayable product. (NOT DOT REGULATED BY HIGHWAY TRANSPORTATION)	60	gal	NO	

RECEIVED
 FEB 04 2022
 OWRD

Thank you for your business!
 Phone: 503-868-7510
 Fax: 503-868-7530

Signature: _____
 Date: _____

In Case of Emergency 1-800-424-9300

B2 - 2/5



PO BOX 819
DAYTON, OR 97114

Delivery Ticket	
Date	Invoice #
9/28/2021	260609

Bill To
Creekside Valley Farms Paul Kuehne Farms P.O. Box 99 Layayette, Oregon 97127

Ship To
Fish Hatchery Farm 41609 Fish Hatchery Dr Scio, OR 97374

P.O. Number	Rep	Due Date	License Number	Person Licensed	Expiration Date
	AD	10/20/2021	1025571CPA	Paul Kuehne	12-31-2021

Item Code	Description	Quantity	U/M	RUP?	HM
Spur (4x1)[Gal]	EPA Reg. No. 42750-89; Compounds, tree or weed killing, NOI, other than poison; having a density of 20 pounds or greater per cubic foot. (NOT DOT REGULATED BY HIGHWAY TRANSPORTATION)	13	gal	NO	
Batallion 2EC (4x1)[Gal]	EPA Reg. No. 91234-104; UN 3352, PYRETHROID PESTICIDE, LIQUID, TOXIC, 6.1, PG III, insecticides or fungicides, agricultural, liquid, NOI; poison, other than poisonous by inhalation, ERG NO. 151	20	gal	YES	

RECEIVED
FEB 04 2022
OWRD

Thank you for your business!
Phone: 503-868-7510
Fax: 503-868-7530

Signature: _____
Date: _____

In Case of Emergency 1-800-424-9300

Ba - 3/5

WESTERN AG
IMPROVEMENT
PO BOX 819
DAYTON, OR 97114

Delivery Ticket	
Date	Invoice #
10/11/2021	260914

Bill To
Creekside Valley Farms Paul Kuhne Farms P.O. Box 99 Layayette, Oregon 97127

Ship To
Fish Hatchery Farm 41609 Fish Hatchery Dr Scio, OR 97374

P.O. Number	Rep	Due Date	License Number	Person Licensed	Expiration Date
	AD	11/20/2021	1025571CPA	Paul Kuhne	12-31-2021

Item Code	Description	Quantity	U/M	RUP?	HM
Slam 41 Plus (275's)[Gal]	EPA Reg. No. 80967-1-93033; Compounds, Tree or weed Killing; NOI, other than poison; having a density of 20 pounds or greater per cubic foot. (NOT DOT REGULATED).	1,100	gal	No	
Inferno (2 x 2.5)[Gal]	EPA Reg. No. EXEMPT; Adhesives, adjuvants, spreaders or stickers, sprayable product. (NOT DOT REGULATED BY HIGHWAY TRANSPORTATION)	60	gal	NO	
Anti-Foam 20 (2x2.5)[Gal]	EPA Reg. No. EXEMPT; Adhesives, adjuvants, spreaders or stickers, sprayable product. (NOT DOT REGULATED BY HIGHWAY TRANSPORTATION)	20	gal	No	

RECEIVED
FEB 04 2022
OWRD

Thank you for your business!
Phone: 503-868-7510
Fax: 503-868-7530

Signature: _____
Date: _____

In Case of Emergency 1-800-424-9300

B2 - 4/5

WESTERN AG
IMPROVEMENT
PO BOX 819
DAYTON, OR 97114

Delivery Ticket	
Date	Invoice #
12/2/2021	261940

Bill To
Creekside Valley Farms Paul Kuehne Farms P.O. Box 99 Layayette, Oregon 97127

Ship To
Fish Hatchery Farm 41609 Fish Hatchery Dr Scio, OR 97374

P.O. Number	Rep	Due Date	License Number	Person Licensed	Expiration Date
	AD	1/20/2022	1025571CPA	Paul Kuehne	12-31-2021

Item Code	Description	Quantity	U/M	RUP?	HM
WAI 90/10 (2 x2.5)[GAL]	EPA Reg. No. EXEMPT; Adhesives, adjuvants, spreaders or stickers, sprayable product. (NOT DOT REGULATED BY HIGHWAY TRANSPORTATION)	60	gal	NO	
Crosshair (2x2.5)[Gal]	EPA Reg. No. EXEMPT; Adhesives, adjuvants, spreaders or stickers, sprayable product. (NOT DOT REGULATED BY HIGHWAY TRANSPORTATION)	20	gal	No	

RECEIVED
 FEB 04 2022
 OWRD

Thank you for your business!
Phone: 503-868-7510
Fax: 503-868-7530

Signature: _____
 Date: _____

In Case of Emergency 1-800-424-9300
13911

B2-5/5

Statement

Valley Agronomics LLC
 200 Industrial Way PO Box 258
 Mt. Angel, OR 97362
 Phone 503-845-8109

Statement Date: 09/30/2021 (1-1)
 ID: 424199
 Due Date: 10/15/2021
 Total Balance: \$156,253.22

RECEIVED
 FEB 04 2022

CREEKSIDE VALLEY FARMS LLC
 PO BOX 99
 LAFAYETTE, OR 97127

Total Amount Due: \$156,253.22
 Amount Remitted: OWRD
 See reverse side for address correction.

Date	Number	Description / Detail	Quantity	Price / Unit	Extension %	Your Share	
						Prepaid	Regular
		Balance Forward				0.00	59,406.43
09/10/2021	70037251*	Charge Invoice - Due 10/15/2021 Lime Ag Bulk Ton	90.060 Tons	73.2500 /Tons	6,596.90		6,596.90*
				Invoice Total	6,596.90	0.00	6,596.90
		Comments: 27ac @ 3 ton Lime. Star Meadow PO #: Lime Star Meadow					
09/10/2021	70037257*	Charge Invoice - Due 10/15/2021 14-11-22 3S 0.0001Mo 1.4Mg 0.29Zn 0 15B Custom Dry Application	13.378 Tons 40.000 Acre	591.7693 /Tons 10.0000 /Acre	7,916.69 400.00		7,916.69* 400.00*
				Invoice Total	8,316.69	0.00	8,316.69
		Ticket(s): 7007192, 7007193 PO #: Custom application					
09/15/2021	76019983*	Charge Invoice - Due 10/15/2021 18-11-18 3S 0.0001Mo 1.8Mg 0.36Zn 0.18B Custom Dry Application	34.003 Tons 87.000 Acre	558.8713 /Tons 9.5000 /Acre	19,003.30 826.50		19,003.30* 826.50*
				Invoice Total	19,829.80	0.00	19,829.80
		Comments: Donald; North, East & West Ticket(s): 7608039, 7608058 Work Order# 2667572 & 2667540 PO #: garlic PP 2nd					
09/19/2021	76020021*	Charge Invoice - Due 10/15/2021 Rely 280 2.5 Gal Class Act 2.5 Gal Interlock AS 2.5 Gal	7.500 Gal 5.000 Gal 2.500 Gal	66.0500 /Gal 9.3000 /Gal 49.5000 /Gal	495.38 46.50 123.75		495.38* 46.50* 123.75*
				Invoice Total	665.63	0.00	665.63
		Ticket(s): 14388 PO #: Delivery					
09/22/2021	75020392*	Charge Invoice - Due 10/15/2021 Lime Ag Bulk Ton	295.820 Tons	73.5000 /Tons	21,742.77		21,742.77*
				Invoice Total	21,742.77	0.00	21,742.77
		Comments: WO#ds 2674728,2674730,2674727 Fish Hatchery Lime 9/13/2021 EWC PO #: Fish Hatch Garlic					
09/27/2021	72043655	Charge Invoice - Due 10/15/2021 Custom Blend Charcoal Mix No P Ton DELIVERY CHARGE per Ton	23.180 Tons 23.000 Tons	340.0000 /Tons /Tons	7,881.20 0.00		7,881.20*
				Invoice Total	7,881.20	0.00	7,881.20
		Comments: D X JAVIER Ticket(s): 720122					

Application for Water Right Transfer

OREGON Oregon Water Resources Department
725 Sumner Street NE, Suite A
Salem, Oregon 97301-1266
(503) 986-0900
www.wrd.state.or.us

RECEIVED

FEB 04 2022

OWRD


Consent by Deeded Landowner

State of Oregon)
County of Linn)

I, John Jerry De Jong, in my capacity as landowner,

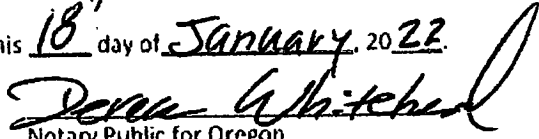
mailing address 2476 SE Powell Place, Corvallis, OR 97333, telephone number (541) 990-0272,

duly sworn depose and say that I consent to the proposed change(s) to Water Right Certificate Numbers 11960, 20900, 24544, 43292, & 46456 described in a Water Right Transfer Application (T-UNKNOWN), submitted by Willamette Valley, LLC, on the property in tax lot 800 of Section 1, and tax lots 500, 600, 800, 900, & 902 of Section 12 in T11S, R1W, and tax lot 500 of Section 7 in T11S, R1E, all located at 41621 Fish Hatchery Drive, Scio, OR 97374.

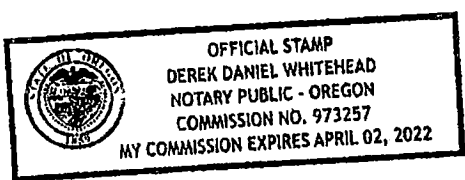

John Jerry De Jong

1-18-22
Date

Subscribed and Sworn to before me this 18th day of January, 20 22.


Notary Public for Oregon

My commission expires 4-2-2022



VOL. 1528 PAGE 297



STATE OF OREGON, County of _____ } ss.

I certify that the within instrument was received for recording on _____ at _____ o'clock _____ M., and recorded in book/reel/volume No. _____ on page _____ and/or as fee/file/instrument/microfilm/reception No. _____, Records of this County.

Witness my hand and seal of County affixed.

By _____, Deputy.

SPACE RESERVED FOR RECORDER'S USE

Form fields for First Party's Name and Address, Second Party's Name and Address, and other recording information.

RECEIVED FEB 04 2022 OWRD

PERSONAL REPRESENTATIVE'S DEED

THIS INDENTURE dated December 18, 2003, by and between Anna Sipos Trustee for Hanny De Jong Living Trust the duly appointed, qualified and acting personal representative of the estate of Hanny De Jong and John Jerry De Jong, deceased, hereinafter called the first party, hereinafter called the second party; WITNESSETH:

For value received and the consideration hereinafter stated, the first party has granted, bargained, sold and conveyed, and by these presents does grant, bargain, sell and convey unto the second party and second party's heirs, successors and assigns all the estate, right and interest of the estate of the deceased, whether acquired by operation of the law or otherwise, in that certain real property situated in the County of Lind County, State of Oregon, described as follows, to-wit:

(IF SPACE INSUFFICIENT, CONTINUE DESCRIPTION ON REVERSE)

TO HAVE AND TO HOLD the same unto the second party, and second party's heirs, successors-in-interest and assigns forever. * fulfillment of contract - Vol 215-275


The true and actual consideration paid for this transfer, stated in terms of dollars, is \$ _____. However, the actual consideration consists of or includes other property or value given or promised which is [] part of the [] the whole (indicate which) consideration. (The sentence between the symbols, if not applicable, should be deleted. See ORS 93.030.)

IN WITNESS WHEREOF, the first party has executed this instrument; if first party is a corporation, it has caused its name to be signed and its seal, if any, affixed by an officer or other person duly authorized to do so by order of its board of directors.

Signature of Anna Sipos, Personal Representative

THIS INSTRUMENT WILL NOT ALLOW USE OF THE PROPERTY DESCRIBED IN THIS INSTRUMENT IN VIOLATION OF APPLICABLE LAND USE LAWS AND REGULATIONS. BEFORE SIGNING OR ACCEPTING THIS INSTRUMENT, THE PERSON ACQUIRING FEE TITLE TO THE PROPERTY SHOULD CHECK WITH THE APPROPRIATE CITY OR COUNTY PLANNING DEPARTMENT TO VERIFY APPROVED USES AND TO DETERMINE ANY LIABILITIES OR LAWSUITS AGAINST FARMING OR FOREST PRACTICES AS DEFINED IN ORS 30.930.

STATE OF OREGON, County of Lind } ss. This instrument was acknowledged before me on 12-18-03 by Anna Sipos as trustee of Hanny De Jong trust This instrument was acknowledged before me on _____ by _____ as _____ of _____



Signature of Michelle Fisher, Notary Public for Oregon, My commission expires 6-22-05

1000 = 16.5 FT

80000 = 1/4 MILE

RECEIVED

FEB 04 2022

OWRD

PARCEL I:

VOL. 1528 PAGE 298

That portion of the Northeast quarter of the Southwest quarter of the Northeast quarter of Section 12, Township 11 South, Range 1 West, Willamette Meridian, in Linn County, Oregon, lying East of the center of the County Road.

NE-SW-NE S12 11S-1W
E OF ROAD

SUBJECT TO the rights of the public in that portion situated on the County Road on the West.

= TL 500 S12 (11S-1W)

PARCEL II:

Beginning at the Northeast corner of the Southeast quarter of the Northeast quarter of Section 12, Township 11 South, Range 1 West of the Willamette Meridian; thence West 80.00 rods; thence South 120.00 rods; thence East 80.00 rods to the meridian line called "Willamette Meridian"; thence North on said meridian line 120.00 rods to the point of beginning, in Linn County, Oregon.

ALSO This contract is being re-recorded due to error which excluded one parcel of ground.

EXCEPT: Beginning at a point 120.00 rods South of the Northeast corner of the Southeast quarter of the Northeast quarter of Section 12, Township 11 South, Range 1 West of the Willamette Meridian, in Linn County, Oregon; thence North 89°08'15" West along the South line of that tract conveyed to Harry A. Achtemeier, et ux, by Deed recorded April 10, 1956, in Deed Book 248, Page 118, a distance of 1326.45 feet to the Southwest corner of said Achtemeier tract; thence North 00°11'30" East 626.82 feet along the West line of said Achtemeier tract to the South line of County Road No. 648; thence easterly along said South line and said South line extended 80.00 rods, more or less, to the East line of Section 12 in said Township and Range; thence South along the said East line 40.00 rods, more or less, to the point of beginning.

POB = 5/16 S12/S7

TL 902, 902, S12 (11S-1W)

TL 802 S12 (11S-1W)

ALSO EXCEPT that portion conveyed to Harvey A. Larsen, et ux, by Deed recorded October 4, 1973, in Microfilm Volume 72, Page 519, Linn County Records.

PARCEL III:

Beginning at the quarter Section corner between Section 7, Township 11 South, Range 1 East, and Section 12, Township 11 South, Range 1 West of the Willamette Meridian; thence South 45°00' East on the line which, when projected, would hit the Southeast corner of the Northwest quarter of the Southwest quarter of said Section 7, to Crabtree Creek; thence northerly along said Creek to the North line of the Southwest quarter of Northwest quarter of said Section 7; thence westerly along said line to the Willamette Meridian; thence South on said meridian to the point of beginning, in Linn County, Oregon.

POB = 1/4 S12/S7

INCLUDES TL 500 S7 (11S-1E)

EXCEPTING THEREFROM that portion conveyed in Deed Book 347, Page 597, in the Records of Linn County, Oregon.

ALSO EXCEPTING that portion conveyed to Linn County in Deeds recorded September 11, 1973, in Microfilm Volume 71, Pages 4 and 5, Linn County Records.

SUBJECT TO building and use restrictions, and easements of record affecting said property, if any.

TOGETHER WITH the water rights evidenced by that certain Certificate of Water Right, Permit No. 10519, recorded in Volume 11, at Page 11950, State Record of Water Rights.

E1- 3/3

RECEIVED

FEB 04 2022

OWRD

VOL. 1528 PAGE 299

STATE OF OREGON
County of Linn

I hereby certify that the attached
was received and duly recorded
by me in Linn County records.

STEVE DRUCKENMILLER
Linn County Clerk

By [Signature] Deputy PAGE 297

M 70
R 70
S 70
A 70
O 70

2003 DEC 19 A 8:40

31

13911

LINN COUNTY, OREGON	2017-03489
D-WD	02/24/2017 02:48:00 PM
Stn=0 S. WILSON	\$15.00 \$11.00 \$10.00 \$20.00 \$19.00
	\$75.00

I, Steve Druckenmiller, County Clerk for Linn County, Oregon, certify that the instrument identified herein was recorded in the Clerk records.
Steve Druckenmiller - County Clerk

RECEIVED

FEB 04 2022

OWRD

WARRANTY DEED

Until a change is requested, all tax statements shall be sent to the following address:

John Jerry DeJong
41621 Fish Hatchery Dr
Scio OR 97374

After recording, return to:

John Jerry DeJong
41621 Fish Hatchery Dr
Scio OR 97374

The true consideration for this conveyance is \$365,000.

PAULINE M. TOHARA, Trustee of the Loy H. and Pauline M. Tohara Trust dated October 14, 1999, Grantor, conveys and warrants to JOHN JERRY DE JONG, Grantee, the following described real property situated in Linn County, Oregon, free of encumbrances, except as specifically set forth herein:

Beginning at a point which is North 40 feet distant and West 3.22 chains distant from the Southeast corner of the North half of the Northeast quarter of Section 12 in Township 11 South, Range 1 West of the Willamette Meridian, Linn County, Oregon, and running thence North 30.40 chains to the center of Crabtree Creek; thence following the meanderings of the center of said Creek downstream to a point which is East 13.65 chains distant from the West boundary line of the Southeast quarter of Section 1 in said Township and Range; thence South 45.72 chains to an iron pipe, which is 40 feet North of the South boundary line of the North half of the Northeast quarter of said Section 12; thence West 2.27 chains; thence South 20 feet; thence East 9.22 chains; thence North 20 feet; thence East 16.32 chains to the place of beginning.

POB = S 1/16 S 12 | 57

TL 800 S1 (1/16-1/4)

SUBJECT TO:

1. Regulations, including levies, liens, assessments, rights of way and easements of the Linn Soil and Water Conservation District.
2. The rights of the public in and to that portion of the premises herein described lying within the limits of roads, streets or highways.
3. Rights of the public and of governmental bodies in and to that portion of the premises herein described lying below the high water mark of Crabtree Creek.
4. Any adverse claim based upon the assertion that some portion of said land has been removed from or brought within the boundaries thereof by an avulsive movement of the Crabtree Creek or has been formed by the process of accretion or reliction or has been created by artificial means or has accreted to such portion so created.
5. The rights of adjoining property owners of irrigation ditch as disclosed by Affidavit, including the terms and provisions thereof, recorded February 29, 1968, in Book 329, Page 160, Deed Records for Linn County, Oregon.
6. An easement created by instrument, including the terms and provisions thereof, recorded March 20, 1937, in Book 145, Page 559, Deed Records

Acco Fidelity National Title # FT160055219

1. The first part of the document discusses the importance of maintaining accurate records of all transactions and activities. It emphasizes that this is crucial for ensuring transparency and accountability in the organization's operations.

2. The second part of the document outlines the various methods and tools used to collect and analyze data. It highlights the need for consistent and reliable data collection processes to support informed decision-making.

3. Data Collection and Analysis

The data collection process involves gathering information from multiple sources, including internal systems, external databases, and direct observations. This data is then analyzed to identify trends, patterns, and areas for improvement. The analysis is conducted using statistical methods and data visualization techniques to present the findings in a clear and concise manner.

4. The results of the data analysis are used to inform strategic planning and operational decisions. By understanding the current state of the organization and its performance, management can identify opportunities for growth and areas where resources need to be allocated more effectively.

5. The document also discusses the challenges associated with data collection and analysis, such as data quality issues, incomplete information, and the complexity of large datasets. It provides strategies to overcome these challenges, including implementing data governance policies, ensuring data accuracy, and using advanced data processing tools.

6. Finally, the document concludes by emphasizing the importance of ongoing monitoring and evaluation. Regularly reviewing and updating the data collection and analysis processes ensures that the organization remains agile and responsive to changing market conditions.

7. The document also highlights the role of technology in data collection and analysis, noting that modern data management systems and analytics tools can significantly enhance the efficiency and accuracy of the process.

8. In addition, the document discusses the importance of data security and privacy, ensuring that all data is protected and handled in accordance with relevant regulations and standards.

9. The document also touches upon the importance of data literacy, ensuring that all employees understand the value of data and are equipped with the skills to effectively use it in their work.

10. Overall, the document provides a comprehensive overview of the data collection and analysis process, from data gathering to strategic application, and offers practical advice for organizations looking to optimize their data-driven operations.

11. The document concludes by stating that data is a valuable asset for any organization, and investing in robust data collection and analysis capabilities is essential for long-term success.

for Linn County, Oregon, in favor of Mountain States Power Company.

- 7. An easement created by instrument, including the terms and provisions thereof, recorded April 18, 1973, in Volume 60, Page 664, Microfilm Records of Linn County, Oregon, in favor of Pacific Power and Light Company for electric transmission and distribution lines.
- 8. An oil and gas lease, including the terms and provisions thereof, in which a memorandum was dated July 13, 1979, recorded October 19, 1979, in Volume 247, Page 806, Microfilm Records of Linn County, Oregon, in favor of Mobil Oil Corporation. The lessee interest in said lease was assigned by instrument dated June 23, 1982, recorded July 9, 1982, in Volume 316, Page 124, Microfilm Records of Linn County, Oregon, to American Quasar Petroleum Company of New York.
- 9. An easement created by instrument, including the terms and provisions thereof, recorded March 17, 1993, in Volume 633, Page 313, Microfilm Records of Linn County, Oregon, in favor of Telephone Utilities of Oregon, Inc., dba PTI Communication, for placement and maintenance of telephone facilities, wires and fixtures.
- 10. The assessment role and tax role disclose that the within described premises were specially zoned or classified for farm use. If the land has become or becomes disqualified for such use under the statute, an additional tax or penalty may be imposed.
- 11. Liens and encumbrances placed on the property, or suffered or permitted by Grantee on and after September 5, 2002.

RECEIVED

FEB 04 2022

OWRD

Assessor Map No. 11-1W-100, Tax Lot No. 800, Account No. 55133.
Situs: 41529 Oupor Drive, Scio, Oregon 97374.

This deed is given in fulfillment of that certain Realty Contract by and between Grantor, as SELLER, and Grantee, as PURCHASER, dated September 5, 2002. recorded in Linn County in VOL 1328 PG 560 on September 6, 2002.

THIS INSTRUMENT WILL NOT ALLOW USE OF THE PROPERTY DESCRIBED IN THIS INSTRUMENT IN VIOLATION OF APPLICABLE LAND USE LAWS AND REGULATIONS. BEFORE SIGNING OR ACCEPTING THIS INSTRUMENT, THE PERSON ACQUIRING FEE TITLE TO THE PROPERTY SHOULD CHECK WITH THE APPROPRIATE CITY OR COUNTY PLANNING DEPARTMENT TO VERIFY APPROVED USES AND TO DETERMINE ANY LIMITS ON LAWSUITS AGAINST FARMING OR FOREST PRACTICES AS DEFINED IN ORS 30.930.

GRANTOR:

GRANTEE:

Loy H. and Pauline M. Tohara Trust
dated October 14, 1999

By: Pauline M. Tohara Trustee
PAULINE M. TOHARA, Trustee

John Jerry de Jong
JOHN JERRY DE JONG

[Notarial acknowledges on next page.]

1948

... ..

... ..

... ..

... ..

... ..

... ..

... ..

... ..


... ..

... ..

... ..

STATE OF OREGON, County of Linn) ss.

This instrument was acknowledged before me on 9-5, 2002, by PAULINE M. TOHARA, Trustee of Loy H. and Pauline M. Tohara Trust dated 10/14/1999.



Susan C. Creel
Notary Public for Oregon
My Commission Expires: 6-21-04

RECEIVED

FEB 04 2022

OWRD

STATE OF OREGON, County of Linn) ss.

This instrument was acknowledged before me on 9-5, 2002, by JOHN JERRY DE JONG.



Susan C. Creel
Notary Public for Oregon
My Commission Expires: 6-21-04

18911

MAR 13 1984

STATE OF OREGON
 COUNTY OF LAMAR
 DEED
 559940
 MARCH 13, 1984
 DEL W. SILEY
 LAMAR COUNTY CLERK

75 E. Oak Street
 WARREN OREGON 97135
 75 E. Oak Street
 Lebanon, OR 97036

John Jerry Duggan
 1601 1/2th Highway
 2010, Oregon 97174

By _____
 Deputy

STATE OF OREGON
 COUNTY OF LAMAR
 DEED
 559940
 MARCH 13, 1984

My commission expires 2/10/87

My commission expires 2/10/87

My commission expires 2/10/87

My commission expires 2/10/87

STATE OF OREGON
 COUNTY OF LAMAR
 DEED
 559940
 MARCH 13, 1984

My commission expires 2/10/87

My commission expires 2/10/87

My commission expires 2/10/87

My commission expires 2/10/87

FROM ALL MEN BY THESE PRESENTS, THAT IRVING GALT GAINES AND LINDA ANN GAINES, husband and wife, hereinafter called the grantor, for the consideration hereinafter stated, to grantor paid by JUDY JERRY DUGGAN, hereinafter called the grantee, all and convey unto the said grantee and grantee's heirs, successors and assigns, that certain real property, with the hereunto, hereinafter and appurtenances thereunto belonging or appearing, situated in the County of Lamar, Oregon, described as follows, to-wit:

Beginning at a 1/2" iron rod, said rod being North of 16. 30' East 137. 80 feet and North 89' 06" East 30.0 feet from the southeast corner of section 12, Township 11 South, Range 1 West of the Williamsite Meridian in Lamar County, Oregon, said rod also being on the West right-of-way line of Lam County Road #676; thence North 89' 47' 06" West 1292.32 feet to a 1/2" iron rod; thence North 0' 02' 45" East 663.27 feet to a 5/8" iron rod set on Lam County Survey #10729; thence South 89' 16' 38" East 1295.02 feet (South 89' 08' 15" East 1296.45 feet by said C.S. 10729) to the West right-of-way line of Lam County Road #676; thence South 0' 16' 30" East 621.86 feet to the point of beginning, and containing 19.5 acres, more or less.

THIS INSTRUMENT DOES NOT GUARANTEE THAT ANY PARTICULAR INSTRUMENT, A BUYER SHOULD CHECK WITH THE APPROPRIATE CITY OR COUNTY PLANNING DEPARTMENT TO VERIFY APPROVED USES.

TO HAVE and to hold the same unto the said grantee and grantee's heirs, successors and assigns forever.

IN WITNESS WHEREOF, the said grantor and grantee, their heirs, successors and assigns, have hereunto set their hands and seals, this 13th day of March, 1984.

My commission expires 2/10/87

My commission expires 2/10/87

My commission expires 2/10/87

My commission expires 2/10/87

OWRD

RECEIVED
FEB 04 2022

76 808
512 (115-1W)

7602

ATTACH E3 - 11

1. The first part of the document discusses the importance of maintaining accurate records of all transactions and activities. It emphasizes that proper record-keeping is essential for transparency and accountability, particularly in the context of public administration and financial management. The text highlights that records should be kept in a clear, organized, and accessible manner, ensuring that they can be easily reviewed and audited.

2. The second part of the document addresses the challenges associated with record-keeping, such as the volume of data, the complexity of information, and the risk of data loss or corruption. It suggests that organizations should invest in robust information systems and data management practices to overcome these challenges. Additionally, it stresses the need for regular data backups and security measures to protect the integrity and confidentiality of the records.

3. The third part of the document focuses on the legal and regulatory requirements for record-keeping. It outlines the various laws and regulations that govern the retention and disposal of records, including the Freedom of Information Act and the Records Management Act. The text provides guidance on how to ensure compliance with these requirements, such as by implementing retention schedules and conducting regular audits of record-keeping practices.

4. The fourth part of the document discusses the benefits of effective record-keeping, such as improved decision-making, enhanced operational efficiency, and increased transparency. It notes that well-maintained records can provide valuable insights into organizational performance and help identify areas for improvement. Furthermore, it emphasizes that records are a critical asset for organizations, and their proper management is essential for long-term success and sustainability.

5. The fifth part of the document concludes by reiterating the importance of record-keeping and providing a call to action for organizations to take steps to improve their record-keeping practices. It encourages organizations to adopt a proactive approach to record management, ensuring that they are always up-to-date and compliant with the latest regulations and standards.

ATTACH E4-11

WARRANTY DEED

KNOW ALL MEN BY THESE PRESENTS, That LELAND GALE GAINES and LINDA ANN GAINES, husband and wife hereinafter called the grantor, for the consideration hereinafter stated, to grantor paid by JOHN DeJONG, hereinafter called the grantees, does hereby grant, bargain, sell and convey unto the said grantees and grantees' heirs, successors and assigns, that certain real property, with the tenements, hereditaments and appurtenances thereunto belonging or appertaining, situated in the County of Linn and State of Oregon, described as follows, to-wit:

Beginning at the Southeast Corner of the Southwest Quarter of the Northeast Quarter of Section 12, Township 11 South, Range 1 West of the Willamette Meridian, Linn County, Oregon, running thence West along the South line of the Northeast Quarter of said Section 12 a distance of approximately 10 chains to the West line of the County Road; thence North 10.075 chains along the West line of said road to the South line of the North Half of the Southwest Quarter of the Northeast Quarter of said Section 12; thence East 10 chains, more or less, to a 3/4" iron pipe at the Southeast Corner of the North Half of the Southwest Quarter of the Northeast Quarter of said Section; thence South 10.073 chains to the place of beginning, and containing 9 1/2 acres, more or less.

POB = CE 1/16 512

TL 600 512 (11S-1W)

RECEIVED

FEB 04 2022

OWRD

(IF SPACE INSUFFICIENT, CONTINUE DESCRIPTION ON REVERSE SIDE)

To Have and to Hold the same unto the said grantees and grantees' heirs, successors and assigns forever.

And said grantor hereby covenants to and with said grantees and grantees' heirs, successors and assigns, that grantor is lawfully seized in fee simple of the above granted premises, free from all encumbrances except that portion of said property lying in public roads and highways; easement for flume recorded in Book 67, page 120, Linn County Deed Records; and any easements and restrictions of record and that grantor will warrant and forever defend the said premises and every part and parcel thereof against the lawful claims and demands of all persons whatsoever, except those claiming under the above described encumbrances.

The true and actual consideration paid for this transfer, stated in terms of dollars, is \$60,000.00. However, the actual consideration consists of or includes other property of value given or promised which is the whole consideration (indicate which). (The sentence between the symbols @, if not applicable, should be deleted. See ORS 93.030.)

In construing this deed and where the context so requires, the singular includes the plural and all grammatical changes shall be implied to make the provisions hereof apply equally to corporations and to individuals.

In Witness Whereof, the grantor has executed this instrument this 15 day of December, 1981; if a corporate grantor, it has caused its name to be signed and seal affixed by its officers, duly authorized thereto by order of its board of directors.

Leland Gale Gaines
Linda Ann Gaines

(If executed by a corporation, affix corporate seal)

STATE OF OREGON, County of Linn, December 15, 1981.

STATE OF OREGON, County of _____, 19____. Personally appeared _____ and _____ who, being duly sworn, each for himself and not one for the other, did say that the former is the president and that the latter is the secretary of _____ a corporation, and that the seal affixed to the foregoing instrument is the corporate seal of said corporation and that said instrument was signed and sealed in behalf of said corporation by authority of its board of directors; and each of them acknowledged said instrument to be its voluntary act and deed.

Personally appeared the above named Leland Gale Gaines and Linda Ann Gaines

and acknowledged the foregoing instrument to be their voluntary act and deed.

Notary Public for Oregon My commission expires: 2/10/83

Before me: (OFFICIAL SEAL) Notary Public for Oregon My commission expires:

GRANTOR'S NAME AND ADDRESS

GRANTEE'S NAME AND ADDRESS

After recording return to: Warren Gill, Attorney 75 E. Oak Lebanon, Oregon 97355

Until a change is requested all tax statements shall be sent to the following: John DeJong 41621 Fish Hatchery Drive Lebanon, Oregon 97355

STATE OF OREGON,

409 // 533504

JANUARY 19, 1982

STATE OF OREGON County of Linn I hereby certify that the attached was recorded and duly recorded by me in Linn County records:

Volume: MF 305 Page: 541

At 8:30 O'clock a.m. Witness My Hand and Seal.

DEL W. MILEY Linn County Clerk Deputy

By _____ Deputy

JAN 19 1982

13911

