



Oregon Water Resources Department
 725 Summer Street NE, Suite A
 Salem Oregon 97301-1266
 (503) 986-0900
 www.wrd.state.or.us

Application for District Permanent Water Right Transfer

Please type or print legibly in dark ink. If your application is incomplete or inaccurate, we will return it to you. If any requested information does not apply to your application, insert "N/A" to indicate "Not Applicable." As you complete this form, please refer to notes and guidance included on the application. A summary of review criteria and procedures that are generally applicable to the application is available at www.wrd.state.or.us/OWRD/PUBS/forms.shtml#app_criteria_review.

Change in Place of Use Only

1A. APPLICANT INFORMATION

IRRIGATION DISTRICT Tumalo Irrigation District			PHONE NO. (541) 382-3053	ADDITIONAL CONTACT NO.
ADDRESS 64697 Cook Avenue				COUNTY Deschutes
CITY Bend	STATE OR	ZIP 97703	E-MAIL april@tumalo.org	
BY PROVIDING AN E-MAIL ADDRESS, CONSENT IS GIVEN TO RECEIVE ALL CORRESPONDENCE FROM THE DEPARTMENT ELECTRONICALLY. COPIES OF THE FINAL ORDER DOCUMENTS WILL ALSO BE MAILED.				

1B. AGENT INFORMATION

AGENT/BUSINESS NAME n/a			PHONE NO.	ADDITIONAL CONTACT NO.
ADDRESS				FAX NO.
CITY	STATE	ZIP	E-MAIL	
BY PROVIDING AN E-MAIL ADDRESS, CONSENT IS GIVEN TO RECEIVE ALL CORRESPONDENCE FROM THE DEPARTMENT ELECTRONICALLY. COPIES OF THE FINAL ORDER DOCUMENTS WILL ALSO BE MAILED.				

2. PROPOSED CHANGE(S) TO WATER RIGHT(S)

- List all water rights to be affected by this transfer. Indicate the certificate, permit, decree or other identifying number(s) in the table below: *(Attach additional pages as necessary.)*

	Certificate	Permit / Previous Transfer	Decree
1.	95175	-	See Attachment A
2.	95176	-	See Attachment A
3.	95177	-	See Attachment A
4.	95178	-	See Attachment A
5.	74149	-	See Attachment A

RECEIVED

3. ATTACHMENTS

Check each of the following attachments included with this application. The application will be returned if all required attachments are not included.

<p>Supplemental Form A – Description of Proposed Change(s) to a Water Right <input checked="" type="checkbox"/> A <u>separate</u> Supplemental Form A is enclosed for <u>each</u> water right to be affected by this transfer. Map <input checked="" type="checkbox"/> Permanent Transfer A map meeting the requirements of OAR 690-385-3300 must be included but need not be prepared by a Certified Water Right Examiner (CWRE).</p>	<p>Fees: <input checked="" type="checkbox"/> Amount enclosed: \$ 3,800.00 See the Department’s Fee Schedule at www.wrd.state.or.us or call (503) 986-0900. Land Use Compatibility Statement <input type="checkbox"/> The Land Use Information Form is <u>not</u> required if water is to be diverted, conveyed and/or used only on federal lands or if <u>ALL</u> of the following apply: a) a change in place of use only, b) a change that does not involve the placement or modification of structures, c) the use of water is for irrigation only and d) the use is located within an irrigation district or an exclusive farm use zone.</p>
--	---

4. SIGNATURES

The district certifies the following:

- (1) The water rights proposed for transfer are water rights subject to transfer and are not subject to forfeiture for nonuse under ORS 540.610;
- (2) Each user affected by the proposed transfer has provided written authorization for the transfer and such authorization is on file with the district;
- (3) For lands which are no longer irrigated or susceptible of irrigation that are included in this transfer under the authority of ORS 540.572 and OAR 690-385-5000, notices as required under ORS.572 and OAR 690-385-5100 have been given to the user and any security interest holder of record of intent to transfer the right and the user was provided an opportunity to resolve the matter in the manner described by ORS 540.572 and OAR 690-385-5400 and 690-385-5600.
- (4) On behalf of the district, I affirm to the best of my knowledge the information contained in this application is true and accurate.



District Manager signature

OR

Chris Schull

name (print)

1/31/2022

date

Authorized District Representative signature

name (print)

date

Before submitting your application to the Department, be sure you have:

- Answered each question completely.
- Included all the required attachments.
- Included a check payable to the Oregon Water Resources Department for the appropriate amount.

RECEIVED

FEB 04 2022

Attachment A:

Certificate	Use	Permit/Decree	Priority Date	POD
95175	IR	Tumalo 1911 Decree V1, P135 & V16, P188	8/5/1900, 9/1/1900, 4/28/1905, 5/27/1907, 6/1/1907	1
95176	IR	Permit #19628	10/29/1913	1
83571	IR	Deschutes 1926 Decree V8, P405	10/31/1900	9
95176	IS	Permit #19628	10/29/1913	1
95177	IS	Permit #624	4/7/1911	2S
74149	IS	Deschutes 1928 Decree V9, P362	1905	3S
95178	IS	Permit #27841	12/8/1961	4S
76714	IS	Permit #23256	2/28/1913	11S

**Incorporated CW-9 Lands*

POD	Source	Location
1	Tumalo Creek, tributary to the Deschutes River	SW¼ NE¼, Section 23, T. 17 S., R. 11 E., W.M.; N. 70° 21' W.; 1550 feet from the E ¼ corner of Section 23. (Tumalo Feed Canal)
9	Deschutes River, tributary to the Columbia River	NW¼ NE¼, Section 32, T. 17 S., R. 12 E., W.M.; BEND FEED CANAL: 2050 Feet West from NE corner of Section
2S	Crescent Lake Reservoir, constructed under Permit R-102, tributary to Crescent Creek:	SE¼ SW¼ & SW¼ SE¼ Section 11, T. 24 S., R. 6 E., W.M.
3S	Deschutes River, tributary to the Columbia River	NW¼ NE¼, Section 32, T. 17 S., R. 12 E., W.M.; 100 Feet South and 550 Feet East from the N¼ corner of Section 32.
4S	Crescent Lake Reservoir, constructed under Permit R-2744, tributary to Crescent Creek and the Little Deschutes River	Deschutes River (Tumalo ID Bend Feed Canal) - NW¼ NE¼, Section 32, T. 17 S., R 12 E., W.M.; 2050 feet West Crescent Lake Reservoir - SE¼ SW¼, Section 11, T. 24 S., R. 6 E., W.M.;
11S	Crane Prairie Reservoir, constructed under Permit R-1687, tributary of Deschutes River	POD #11-SE¼ NE¼, Section 29, T. 17 S., R. 12 E., W.M.; 850 Feet North and 630 Feet East from the N¼ Corner, Section 29. (Bend Feed Canal)

Bend Feed Canal, Station ID: 14068500

RECEIVED

FEB 04 2022

OWRD

13910

Tumalo Irrigation District, 64697 Cook Avenue, Bend, OR 97703

DISTRICT PETITION FOR PERMANENT TRANSFER

PROPOSED CHANGES TO THE WATER RIGHT: Tumalo Irrigation District proposes to change the place of use of the described water rights from the authorized location listed in Table I to the location listed in Table II.

TABLE #3 – AUTHORIZED PLACE OF USE (POU)											
CERTIFICATE	POD #	PRIORITY DATE	USE	LEGAL DESCRIPTION						ACRES	USER NAME
				TWP	RNG	SEC	QQ	GLot	TAX LOT		
95175	1	9/1/1900	IR	16 S	11 E	24	SW NW		00501	0.85	Bierly Living Trust
95175	1	4/28/1905	IR	16 S	11 E	26	SW SE		00500	3.55	Maloney Rev Trust, Michael & Linda
95175	1	9/1/1900	IR	16 S	11 E	26	SW NW		00111	0.40	Maloney Rev Trust, Michael & Linda
95175	1	9/1/1900	IR	16 S	11 E	13	NW SE		901	4.00	Johnston, Camie
95175	1	9/1/1900	IR	16 S	11 E	13	NE SE		901	1.20	Johnston, Camie
95175	1	9/1/1900	IR	16 S	11 E	28	SE NE		00900	0.45	Teevin Family Trust, Shawn
95175	1	6/1/1907	IR	16 S	12 E	18	SE SE		01701	1.67	Norris, Anthony & Elena
95176	1	10/29/1913	IR	16 S	12 E	8	SW NW		403	7.70	Barr Equestrian LLC
95175*	1	9/1/1900	IR	16 S	12 E	8	SW NW		403	0.20	Barr Equestrian LLC
*Incorporated CW-9 Lands									TOTAL:	20.02	

13910

OWRD

FEB 04 2022

RECEIVED

TABLE #4 – PROPOSED PLACE OF USE (POU)

CERTIFICATE	POD #	PRIORITY DATE	USE	LEGAL DESCRIPTION						ACRES	USER NAME
				TWP	RNG	SEC	QQ	GLot	TAX LOT		
95175	1	9/1/1900	IR	16 S	11 E	24	SW NW		00501	0.85	Bierly Living Trust
95175	1	4/28/1905	IR	16 S	11 E	26	SW SE		00500	0.85	Maloney Rev Trust, Michael & Linda
95175	1	4/28/1905	IR	16 S	11 E	26	SW NW		00111	2.70	Maloney Rev Trust, Michael & Linda
95175	1	9/1/1900	IR	16 S	11 E	26	SW NW		00111	0.40	Maloney Rev Trust, Michael & Linda
95175	1	9/1/1900	IR	16 S	11 E	13	NE SE		901	0.20	Johnston, Camie
95175	1	9/1/1900	IR	17 S	11 E	1	NE NW	3	300	1.40	Warbington Family Trust
95175	1	9/1/1900	IR	17 S	11 E	1	NE NW	3	201	0.60	Warbington Family Trust
95175	1	9/1/1900	IR	16 S	12 E	8	NE SW		1500	1.10	Larson, Barry & Christine
95175	1	9/1/1900	IR	16 S	12 E	8	SE SW		1500	1.90	Larson, Barry & Christine
95175	1	9/1/1900	IR	16 S	11 E	28	SE NE		00901	0.45	Teevin, Shawn & Paula
95175	1	6/1/1907	IR	16 S	12 E	18	SE SE		01701	0.67	Norris, Anthony & Elena
95175	1	6/1/1907	IR	16 S	12 E	8	NE SW		01601	1.00	Olson Joint Trust, Erik & Jamie
95176	1	10/29/1913	IR	16 S	12 E	19	NE NW		800	5.00	Emerson, Randal & Patricia
95176	1	10/29/1913	IR	17 S	11 E	13	NW SW		2700	2.70	Hammock, William
95175*	1	9/1/1900	IR	17 S	11 E	13	NW SW		2700	0.15	Hammock, William
95175*	1	9/1/1900	IR	17 S	11 E	13	SW SW		2700	0.05	Hammock, William
*Incorporated CW-9 Lands									TOTAL:	20.02	

Primary (IR):	Supplemental (IS):
95175 (IR):	95176 (IS), 95177 (IS), 95178 (IS), 74149 (IS)
95176 (IR):	95177 (IS), 95178 (IS), 74149 (IS)
95175* (IR):	95177 (IS), 95178 (IS), 74149 (IS)

910

RECEIVED

FEB 04 2022

OWRD



District Permanent Water Right Transfer Application

Supplemental Form A

DESCRIPTION OF PROPOSED CHANGE(S) TO A WATER RIGHT

List only one water right per page. A separate Supplemental Form A must be completed for each certificate, permit, decree, or other right involved in the proposed transfer.

Attach additional copies of Supplemental Form A as needed to describe other certificates, permits, decrees or other rights involved in this transfer.

1. CURRENT WATER RIGHT INFORMATION

Water Right Subject to Transfer (check and complete one of the following):

<input checked="" type="checkbox"/> Certificated Right	95175	
	Certificate Number	
<input type="checkbox"/> Adjudicated, Non-certificated Right	_____	Page Number
	Name of Decree	
<input type="checkbox"/> Permit for which Proof has been Approved	-	Date Claim of Beneficial Use Submitted
	Permit Number	
<input type="checkbox"/> Transferred Right for which Proof has been Filed	-	Date Claim of Beneficial Use Submitted
	Previous Transfer Number	
<input type="checkbox"/> Permit for Supplemental Irrigation	-	
	Permit Number	

- Name on Permit, Certificate, or Decree: Tumalo Irrigation District
- Priority Date(s): August 5, 1900. September 1, 1900. April 28, 1905. May 27, 1907. June 1, 1907.

If there are **multiple Priority Dates** identified on the water right, any information provided in Supplemental Form A of this application must identify which priority date is associated with each of the authorized points of diversion or appropriation and places of use.

Source(s) of Water to be Affected by Transfer: Tumalo Creek

Tributary to: Deschutes River

- Are there **other water rights**, Permits or Ground Water Registrations associated with this land?
 - Yes No

If "Yes", what are the Permit, Registration or Certificate Numbers? 95176, 95177, 74149, 95178

Any "layered" water use or a right that is supplemental to a primary right proposed for transfer **must be included in the transfer or be cancelled.**

RECEIVED
FEB 04 2022 revised 2/2/2010 **13010**

▪ Certificate Number or other identifying number: 95175

The following information must be provided only for those points of diversion or appropriation that are involved in the transfer.

If a point of diversion or appropriation is not numbered on the decree or water right certificate or permit, assign it a unique number in the following table (e.g. POD #1 or POA(well) #1). Use the number to refer to the point of diversion or appropriation serving the place of use described in Tables I and II. Note: Permanent district transfers do not allow for a change in point of diversion or appropriation to serve the proposed place of use.

Government lot and donation land claim numbers must be included in the table below only if the information is reflected on the existing water right.

Location of Existing Authorized Point(s) of Diversion (POD) or Appropriation (POA):
 (i.e., the allowed point(s) of diversion or appropriation listed on the water right for the "FROM" or "OFF" lands)

AUTHORIZED POINT(S) of DIVERSION (POD) or APPROPRIATION (POA)					
POD ID#	TWP	RNG	SEC	QQ	MEASURED DISTANCES
1P	17 S	11 E	23	SW NE	N. 70° 21' W.; 1,550 feet from the East ¼ corner of Section 23. (Tumalo Feed Canal)

RECEIVED
 FEB 04 2022
 OWRD

13910

Certificate Number or other identifying number: 95175

Provided the district filed notice of a change in place of use pursuant to OAR 690-385-4100, reference the District Internal Notice Number (DINN) used to describe the change(s) to be made permanent by this transfer.

Government lot (GOV'T LOT) and donation land claim numbers (DLC) must be included in the tables below **only** if the information is reflected on the existing water right.

TABLE I. - AUTHORIZED PLACE OF USE												
POD	PRIORITY DATE	USE	LEGAL DESCRIPTION					GLot	TAX LOT	ACRES	USER NAME	Notice #
			TWP	RNG	SEC	QQ						
1	9/1/1900	IR	16 S	11 E	24	SW NW		00501	0.85	Bierly Living Trust	N21.001	
1	4/28/1905	IR	16 S	11 E	26	SW SE		00500	3.55	Maloney Rev Trust	N21.002	
1	9/1/1900	IR	16 S	11 E	26	SW NW		00111	0.40	Maloney Rev Trust	N21.002	
1	9/1/1900	IR	16 S	11 E	13	NW SE		901	4.00	Johnston, Camie	N21.003	
1	9/1/1900	IR	16 S	11 E	13	NE SE		901	1.20	Johnston, Camie	N21.003	
1	9/1/1900	IR	16 S	11 E	28	SE NE		00900	0.45	Teevin Family Trust, Shawn	N21.004	
1	6/1/1907	IR	16 S	12 E	18	SE SE		01701	1.67	Norris, Anthony & Elena	N21.005	
1	9/1/1900	IR	16 S	12 E	8	SW NW		403	0.20	Barr Equestrian LLC	N21.006	
TOTAL:									12.32			

13910

RECEIVED
FEB 04 2022
OWRD

TABLE II. - PROPOSED PLACE OF USE

POD	PRIORITY DATE	USE	LEGAL DESCRIPTION						GLot	TAX LOT	ACRES	USER NAME	Notice #
			TWP	RNG	SEC	QQ							
1	9/1/1900	IR	16 S	11 E	24	SW NW			501	0.85	Bierly Living Trust	N21.001	
1	4/28/1905	IR	16 S	11 E	26	SW SE			500	0.85	Maloney Rev Trust	N21.002	
1	4/28/1905	IR	16 S	11 E	26	SW NW			111	2.70	Maloney Rev Trust	N21.002	
1	9/1/1900	IR	16 S	11 E	26	SW NW			111	0.40	Maloney Rev Trust	N21.002	
1	9/1/1900	IR	16 S	11 E	13	NE SE			901	0.20	Johnston, Camie	N21.003	
1	9/1/1900	IR	17 S	11 E	1	NE NW	3		300	1.40	Warbington Family Trust	N21.003	
1	9/1/1900	IR	17 S	11 E	1	NE NW	3		201	0.60	Warbington Family Trust	N21.003	
1	9/1/1900	IR	16 S	12 E	8	NE SW			1500	1.10	Larson, Barry & Christine	N21.003	
1	9/1/1900	IR	16 S	12 E	8	SE SW			1500	1.90	Larson, Barry & Christine	N21.003	
1	9/1/1900	IR	16 S	11 E	28	SE NE			901	0.45	Teevin, Shawn & Paula	N21.004	
1	6/1/1907	IR	16 S	12 E	18	SE SE			1701	0.67	Norris, Anthony & Elena	N21.005	
1	6/1/1907	IR	16 S	12 E	8	NE SW			1601	1.00	Olson Joint Trust, Erik & Jamie	N21.005	
1	9/1/1900	IR	17 S	11 E	13	NW SW			2700	0.15	Hammock, William	N21.006	
1	9/1/1900	IR	17 S	11 E	13	SW SW			2700	0.05	Hammock, William	N21.006	
TOTAL:										12.32			

13910

RECEIVED

FEB 04 2022

OWRD



District Permanent Water Right Transfer Application

Supplemental Form A

DESCRIPTION OF PROPOSED CHANGE(S) TO A WATER RIGHT

List only one water right per page. A separate Supplemental Form A must be completed for each certificate, permit, decree, or other right involved in the proposed transfer.

Attach additional copies of Supplemental Form A as needed to describe other certificates, permits, decrees or other rights involved in this transfer.

1. CURRENT WATER RIGHT INFORMATION

Water Right Subject to Transfer (check and complete one of the following):

<input checked="" type="checkbox"/> Certificated Right	95176	
	Certificate Number	
<input type="checkbox"/> Adjudicated, Non-certificated Right	_____	Page Number
	Name of Decree	
<input type="checkbox"/> Permit for which Proof has been Approved	-	Date Claim of Beneficial Use Submitted
	Permit Number	
<input type="checkbox"/> Transferred Right for which Proof has been Filed	-	Date Claim of Beneficial Use Submitted
	Previous Transfer Number	
<input type="checkbox"/> Permit for Supplemental Irrigation	-	
	Permit Number	

▪ Name on Permit, Certificate, or Decree: Tumalo Irrigation District

▪ Priority Date(s): October 29, 1913

If there are **multiple Priority Dates** identified on the water right, any information provided in Supplemental Form A of this application must identify which priority date is associated with each of the authorized points of diversion or appropriation and places of use.

Source(s) of Water to be Affected by Transfer: Tumalo Creek

Tributary to: Deschutes River

▪ Are there other water rights, Permits or Ground Water Registrations associated with this land?

Yes No

If "Yes", what are the Permit, Registration or Certificate Numbers? 95177, 95178, 74149

Any "layered" water use or a right that is supplemental to a primary right proposed for transfer **must be included in the transfer or be cancelled.**

RECEIVED

FEB 04 2022

revised - 2/1/2010

OWRD 910

▪ Certificate Number or other identifying number: 95176

The following information must be provided only for those points of diversion or appropriation that are involved in the transfer.

If a point of diversion or appropriation is not numbered on the decree or water right certificate or permit, assign it a unique number in the following table (e.g. POD #1 or POA(well) #1). Use the number to refer to the point of diversion or appropriation serving the place of use described in Tables I and II. Note: Permanent district transfers do not allow for a change in point of diversion or appropriation to serve the proposed place of use.

Government lot and donation land claim numbers must be included in the table below only if the information is reflected on the existing water right.

Location of Existing Authorized Point(s) of Diversion (POD) or Appropriation (POA):
 (i.e., the allowed point(s) of diversion or appropriation listed on the water right for the "FROM" or "OFF" lands)

AUTHORIZED POINT(S) of DIVERSION (POD) or APPROPRIATION (POA)					
POD ID#	TWP	RNG	SEC	QQ	MEASURED DISTANCES
1	17 S	11 E	23	SW NE	N 70° 21' W, 1550 feet from the E¼ Corner of Section 23. (Tumalo Feed Canal)

RECEIVED
 FEB 04 2022
 OWRD

13910

Certificate Number or other identifying number: **95176**

Provided the district filed notice of a change in place of use pursuant to OAR 690-385-4100, reference the District Internal Notice Number (DINN) used to describe the change(s) to be made permanent by this transfer.

Government lot (GOV'T LOT) and donation land claim numbers (DLC) must be included in the tables below **only** if the information is reflected on the existing water right.

TABLE I. -- AUTHORIZED PLACE OF USE											
POD	PRIORITY DATE	USE	LEGAL DESCRIPTION						ACRES	USER NAME	Notice #
			TWP	RNG	SEC	QQ	GLot	TAX LOT			
1	10/29/1913	IR	16 S	12 E	8	SW NW		403	7.70	Barr Equestrian LLC	N21.006
TOTAL:									7.70		

TABLE II. -- PROPOSED PLACE OF USE											
POD	PRIORITY DATE	USE	LEGAL DESCRIPTION						ACRES	USER NAME	Notice #
			TWP	RNG	SEC	QQ	GLot	TAX LOT			
1	10/29/1913	IR	16 S	12 E	19	NE NW		800	5.00	Emerson, Randal & Patricia	N21.006
1	10/29/1913	IR	17 S	11 E	13	NW SW		2700	2.70	Hammock, William	N21.006
TOTAL:									7.70		

Supplementals on Page 4

RECEIVED
FEB 04 2022
OWRD

13910

TABLE I. – AUTHORIZED PLACE OF USE

POD	PRIORITY DATE	USE	LEGAL DESCRIPTION						ACRES	USER NAME	Notice #
			TWP	RNG	SEC	QQ	GLot	TAX LOT			
1	10/29/1913	IS	16 S	11 E	24	SW NW		00501	0.85	Bierly Living Trust	N21.001
1	10/29/1913	IS	16 S	11 E	26	SW SE		00500	3.55	Maloney Rev Trust	N21.002
1	10/29/1913	IS	16 S	11 E	26	SW NW		00111	0.40	Maloney Rev Trust	N21.002
1	10/29/1913	IS	16 S	11 E	13	NW SE		901	4.00	Johnston, Camie	N21.003
1	10/29/1913	IS	16 S	11 E	13	NE SE		901	1.20	Johnston, Camie	N21.003
1	10/29/1913	IS	16 S	11 E	28	SE NE		00900	0.45	Teevin Family Trust, Shawn	N21.004
1	10/29/1913	IS	16 S	12 E	18	SE SE		01701	1.67	Norris, Anthony & Elena	N21.005
TOTAL:									12.12		

TABLE II. – PROPOSED PLACE OF USE

POD	PRIORITY DATE	USE	LEGAL DESCRIPTION						ACRES	USER NAME	Notice #
			TWP	RNG	SEC	QQ	GLot	TAX LOT			
1	10/29/1913	IS	16 S	11 E	24	SW NW		501	0.85	Bierly Living Trust	N21.001
1	10/29/1913	IS	16 S	11 E	26	SW SE		500	0.85	Maloney Rev Trust	N21.002
1	10/29/1913	IS	16 S	11 E	26	SW NW		111	2.70	Maloney Rev Trust	N21.002
1	10/29/1913	IS	16 S	11 E	26	SW NW		111	0.40	Maloney Rev Trust	N21.002
1	10/29/1913	IS	16 S	11 E	13	NE SE		901	0.20	Johnston, Camie	N21.003
1	10/29/1913	IS	17 S	11 E	1	NE NW	3	300	1.40	Warbington Family Trust	N21.003
1	10/29/1913	IS	17 S	11 E	1	NE NW	3	201	0.60	Warbington Family Trust	N21.003
1	10/29/1913	IS	16 S	12 E	8	NE SW		1500	1.10	Larson, Barry & Christine	N21.003
1	10/29/1913	IS	16 S	12 E	8	SE SW		1500	1.90	Larson, Barry & Christine	N21.003
1	10/29/1913	IS	16 S	11 E	28	SE NE		901	0.45	Teevin, Shawn & Paula	N21.004
1	10/29/1913	IS	16 S	12 E	18	SE SE		1701	0.67	Norris, Anthony & Elena	N21.005
1	10/29/1913	IS	16 S	12 E	8	NE SW		1601	1.00	Olson Joint Trust, Erik & Jamie	N21.005
TOTAL:									12.12		

01661

RECEIVED

FEB 04 2022



District Permanent Water Right Transfer Application

Supplemental Form A

DESCRIPTION OF PROPOSED CHANGE(S) TO A WATER RIGHT

List only one water right per page. A separate Supplemental Form A must be completed for each certificate, permit, decree, or other right involved in the proposed transfer.

Attach additional copies of Supplemental Form A as needed to describe other certificates, permits, decrees or other rights involved in this transfer.

1. CURRENT WATER RIGHT INFORMATION

Water Right Subject to Transfer (check and complete one of the following):

<input checked="" type="checkbox"/> Certificated Right	95177	
	Certificate Number	
<input type="checkbox"/> Adjudicated, Non-certificated Right	_____	_____
	Name of Decree	Page Number
<input type="checkbox"/> Permit for which Proof has been Approved	-	_____
	Permit Number	Date Claim of Beneficial Use Submitted
<input type="checkbox"/> Transferred Right for which Proof has been Filed	-	_____
	Previous Transfer Number	Date Claim of Beneficial Use Submitted
<input type="checkbox"/> Permit for Supplemental Irrigation	-	_____
	Permit Number	

▪ Name on Permit, Certificate, or Decree: Tumalo Irrigation District

▪ Priority Date(s): April 7, 1911

, If there are **multiple Priority Dates** identified on the water right, any information provided in Supplemental Form A of this application must identify which priority date is associated with each of the authorized points of diversion or appropriation and places of use.

Source(s) of Water to be Affected by Transfer: Crescent Lake Reservoir, constructed under Permit R-102.

Tributary to: Crescent Creek

▪ Are there **other water rights**, Permits or Ground Water Registrations associated with this land?

Yes No

If "Yes", what are the Permit, Registration or Certificate Numbers?

Any "layered" water use or a right that is supplemental to a primary right proposed for transfer **must be included in the transfer or be cancelled.**

RECEIVED

revised - 2/1/2010
FEB 04 2022 13910

OWRD

TUMALO

Certificate Number or other identifying number: 95177

The following information must be provided only for those points of diversion or appropriation that are involved in the transfer.

If a point of diversion or appropriation is not numbered on the decree or water right certificate or permit, assign it a unique number in the following table (e.g. POD #1 or POA(well) #1). Use the number to refer to the point of diversion or appropriation serving the place of use described in Tables I and II. Note: Permanent district transfers do not allow for a change in point of diversion or appropriation to serve the proposed place of use.

Government lot and donation land claim numbers must be included in the table below **only** if the information is reflected on the existing water right.

Location of Existing Authorized Point(s) of Diversion (POD) or Appropriation (POA):
 (i.e., the allowed point(s) of diversion or appropriation listed on the water right for the "FROM" or "OFF" lands)

AUTHORIZED POINT(S) of DIVERSION (POD) or APPROPRIATION (POA)					
POD ID#	TWP	RNG	SEC	QQ	MEASURED DISTANCES
2S	24 S	6 E	11	SE SW & SW SE	

RECEIVED
 FEB 04 2022
 OWRD

13910

Certificate Number or other identifying number: 95177

Provided the district filed notice of a change in place of use pursuant to OAR 690-385-4100, reference the District Internal Notice Number (DINN) used to describe the change(s) to be made permanent by this transfer.

Government lot (GOV'T LOT) and donation land claim numbers (DLC) must be included in the tables below **only** if the information is reflected on the existing water right.

TABLE I. - AUTHORIZED PLACE OF USE											
POD	PRIORITY DATE	USE	LEGAL DESCRIPTION						ACRES	USER NAME	Notice #
			TWP	RNG	SEC	QQ	GLot	TAX LOT			
2S	04/07/1911	IS	16 S	11 E	24	SW NW		00501	0.85	Bierly Living Trust	N21.001
2S	04/07/1911	IS	16 S	11 E	26	SW SE		00500	3.55	Maloney Rev Trust	N21.002
2S	04/07/1911	IS	16 S	11 E	26	SW NW		00111	0.40	Maloney Rev Trust	N21.002
2S	04/07/1911	IS	16 S	11 E	13	NW SE		901	4.00	Johnston, Camie	N21.003
2S	04/07/1911	IS	16 S	11 E	13	NE SE		901	1.20	Johnston, Camie	N21.003
2S	04/07/1911	IS	16 S	11 E	28	SE NE		00900	0.45	Teevin Family Trust, Shawn	N21.004
2S	04/07/1911	IS	16 S	12 E	18	SE SE		01701	1.67	Norris, Anthony & Elena	N21.005
2S	04/07/1911	IS	16 S	12 E	8	SW NW		403	0.20	Barr Equestrian LLC	N21.006
2S	04/07/1911	IS	16 S	12 E	8	SW NW		403	7.70	Barr Equestrian LLC	N21.006
TOTAL:									20.02		

13910

RECEIVED
FEB 04 2022
OWRD

TABLE II. – PROPOSED PLACE OF USE

POD	PRIORITY DATE	USE	LEGAL DESCRIPTION						GLot	TAX LOT	ACRES	USER NAME	Notice #
			TWP	RNG	SEC	QQ							
2S	04/07/1911	IS	16 S	11 E	24	SW NW			501	0.85	Bierly Living Trust	N21.001	
2S	04/07/1911	IS	16 S	11 E	26	SW SE			500	0.85	Maloney Rev Trust	N21.002	
2S	04/07/1911	IS	16 S	11 E	26	SW NW			111	2.70	Maloney Rev Trust	N21.002	
2S	04/07/1911	IS	16 S	11 E	26	SW NW			111	0.40	Maloney Rev Trust	N21.002	
2S	04/07/1911	IS	16 S	11 E	13	NE SE			901	0.20	Johnston, Camie	N21.003	
2S	04/07/1911	IS	17 S	11 E	1	NE NW	3	300	1.40	Warbington Family Trust	N21.003		
2S	04/07/1911	IS	17 S	11 E	1	NE NW	3	201	0.60	Warbington Family Trust	N21.003		
2S	04/07/1911	IS	16 S	12 E	8	NE SW		1500	1.10	Larson, Barry & Christine	N21.003		
2S	04/07/1911	IS	16 S	12 E	8	SE SW		1500	1.90	Larson, Barry & Christine	N21.003		
2S	04/07/1911	IS	16 S	11 E	28	SE NE		901	0.45	Teevin, Shawn & Paula	N21.004		
2S	04/07/1911	IS	16 S	12 E	18	SE SE		1701	0.67	Norris, Anthony & Elena	N21.005		
2S	04/07/1911	IS	16 S	12 E	8	NE SW		1601	1.00	Olson Joint Trust, Erik & Jamie	N21.005		
2S	04/07/1911	IS	17 S	11 E	13	NW SW		2700	0.15	Hammock, William	N21.006		
2S	04/07/1911	IS	17 S	11 E	13	SW SW		2700	0.05	Hammock, William	N21.006		
2S	04/07/1911	IS	16 S	12 E	19	NE NW		800	5.00	Emerson, Randal & Patricia	N21.006		
2S	04/07/1911	IS	17 S	11 E	13	NW SW		2700	2.70	Hammock, William	N21.006		
									TOTAL:	20.02			

RECEIVED

FEB 04 2022

OWRD

13910



District Permanent Water Right Transfer Application

Supplemental Form A

DESCRIPTION OF PROPOSED CHANGE(S) TO A WATER RIGHT

List only one water right per page. A separate Supplemental Form A must be completed for each certificate, permit, decree, or other right involved in the proposed transfer.

Attach additional copies of Supplemental Form A as needed to describe other certificates, permits, decrees or other rights involved in this transfer.

1. CURRENT WATER RIGHT INFORMATION

Water Right Subject to Transfer (check and complete one of the following):

<input checked="" type="checkbox"/> Certificated Right	95177	
	Certificate Number	
<input type="checkbox"/> Adjudicated, Non-certificated Right	_____	_____
	Name of Decree	Page Number
<input type="checkbox"/> Permit for which Proof has been Approved	-	_____
	Permit Number	Date Claim of Beneficial Use Submitted
<input type="checkbox"/> Transferred Right for which Proof has been Filed	-	_____
	Previous Transfer Number	Date Claim of Beneficial Use Submitted
<input type="checkbox"/> Permit for Supplemental Irrigation	-	_____
	Permit Number	

▪ Name on Permit, Certificate, or Decree: Tumalo Irrigation District

▪ Priority Date(s): April 7, 1911

, If there are **multiple Priority Dates** identified on the water right, any information provided in Supplemental Form A of this application must identify which priority date is associated with each of the authorized points of diversion or appropriation and places of use.

Source(s) of Water to be Affected by Transfer: Crescent Lake Reservoir, constructed under Permit R-102.

Tributary to: Crescent Creek

▪ Are there **other water rights**, Permits or Ground Water Registrations associated with this land?

Yes No

If "Yes", what are the Permit, Registration or Certificate Numbers?

Any "layered" water use or a right that is supplemental to a primary right proposed for transfer **must be included in the transfer or be cancelled.**

RECEIVED

FEB 04 2022

revised- 2/12/2010

OWRD

▪ Certificate Number or other identifying number: 95177

The following information must be provided only for those points of diversion or appropriation that are involved in the transfer.

If a point of diversion or appropriation is not numbered on the decree or water right certificate or permit, assign it a unique number in the following table (e.g. POD #1 or POA(well) #1). Use the number to refer to the point of diversion or appropriation serving the place of use described in Tables I and II. Note: Permanent district transfers do not allow for a change in point of diversion or appropriation to serve the proposed place of use.

Government lot and donation land claim numbers must be included in the table below **only** if the information is reflected on the existing water right.

Location of Existing Authorized Point(s) of Diversion (POD) or Appropriation (POA):
(i.e., the allowed point(s) of diversion or appropriation listed on the water right for the "FROM" or "OFF" lands)

AUTHORIZED POINT(S) of DIVERSION (POD) or APPROPRIATION (POA)					
POD ID#	TWP	RNG	SEC	QQ	MEASURED DISTANCES
2S	24 S	6 E	11	SE SW & SW SE	

RECEIVED
FEB 04 2022
OWRD

13910

▪ Certificate Number or other identifying number: 95177

Provided the district filed notice of a change in place of use pursuant to OAR 690-385-4100, reference the District Internal Notice Number (DINN) used to describe the change(s) to be made permanent by this transfer.

Government lot (GOV" T LOT) and donation land claim numbers (DLC) must be included in the tables below **only** if the information is reflected on the existing water right.

TABLE I. – AUTHORIZED PLACE OF USE

POD	PRIORITY DATE	USE	LEGAL DESCRIPTION							ACRES	USER NAME	Notice #
			TWP	RNG	SEC	QQ	GLot	TAX LOT				
2S	04/07/1911	IS	16 S	11 E	24	SW NW		00501	0.85	Bierly Living Trust	N21.001	
2S	04/07/1911	IS	16 S	11 E	26	SW SE		00500	3.55	Maloney Rev Trust	N21.002	
2S	04/07/1911	IS	16 S	11 E	26	SW NW		00111	0.40	Maloney Rev Trust	N21.002	
2S	04/07/1911	IS	16 S	11 E	13	NW SE		901	4.00	Johnston, Camie	N21.003	
2S	04/07/1911	IS	16 S	11 E	13	NE SE		901	1.20	Johnston, Camie	N21.003	
2S	04/07/1911	IS	16 S	11 E	28	SE NE		00900	0.45	Teevin Family Trust, Shawn	N21.004	
2S	04/07/1911	IS	16 S	12 E	18	SE SE		01701	1.67	Norris, Anthony & Elena	N21.005	
2S	04/07/1911	IS	16 S	12 E	8	SW NW		403	0.20	Barr Equestrian LLC	N21.006	
2S	04/07/1911	IS	16 S	12 E	8	SW NW		403	7.70	Barr Equestrian LLC	N21.006	
TOTAL:									20.02			

RECEIVED

FEB 04 2022

OWRD

01681

TABLE II. – PROPOSED PLACE OF USE

POD	PRIORITY DATE	USE	LEGAL DESCRIPTION						ACRES	USER NAME	Notice #
			TWP	RNG	SEC	QQ	GLot	TAX LOT			
2S	04/07/1911	IS	16 S	11 E	24	SW NW		501	0.85	Bierly Living Trust	N21.001
2S	04/07/1911	IS	16 S	11 E	26	SW SE		500	0.85	Maloney Rev Trust	N21.002
2S	04/07/1911	IS	16 S	11 E	26	SW NW		111	2.70	Maloney Rev Trust	N21.002
2S	04/07/1911	IS	16 S	11 E	26	SW NW		111	0.40	Maloney Rev Trust	N21.002
2S	04/07/1911	IS	16 S	11 E	13	NE SE		901	0.20	Johnston, Camie	N21.003
2S	04/07/1911	IS	17 S	11 E	1	NE NW	3	300	1.40	Warbington Family Trust	N21.003
2S	04/07/1911	IS	17 S	11 E	1	NE NW	3	201	0.60	Warbington Family Trust	N21.003
2S	04/07/1911	IS	16 S	12 E	8	NE SW		1500	1.10	Larson, Barry & Christine	N21.003
2S	04/07/1911	IS	16 S	12 E	8	SE SW		1500	1.90	Larson, Barry & Christine	N21.003
2S	04/07/1911	IS	16 S	11 E	28	SE NE		901	0.45	Teevin, Shawn & Paula	N21.004
2S	04/07/1911	IS	16 S	12 E	18	SE SE		1701	0.67	Norris, Anthony & Elena	N21.005
2S	04/07/1911	IS	16 S	12 E	8	NE SW		1601	1.00	Olson Joint Trust, Erik & Jamie	N21.005
2S	04/07/1911	IS	17 S	11 E	13	NW SW		2700	0.15	Hammock, William	N21.006
2S	04/07/1911	IS	17 S	11 E	13	SW SW		2700	0.05	Hammock, William	N21.006
2S	04/07/1911	IS	16 S	12 E	19	NE NW		800	5.00	Emerson, Randal & Patricia	N21.006
2S	04/07/1911	IS	17 S	11 E	13	NW SW		2700	2.70	Hammock, William	N21.006
TOTAL:									20.02		

RECEIVED

FEB 04 2022

OWRD

13910



District Permanent Water Right Transfer Application

Supplemental Form A

DESCRIPTION OF PROPOSED CHANGE(S) TO A WATER RIGHT

List only one water right per page. A **separate Supplemental Form A must be completed for each** certificate, permit, decree, or other right involved in the proposed transfer.

Attach additional copies of Supplemental Form A as needed to describe other certificates, permits, decrees or other rights involved in this transfer.

1. CURRENT WATER RIGHT INFORMATION

Water Right Subject to Transfer (check and complete one of the following):

<input checked="" type="checkbox"/> Certificated Right	95178	
	Certificate Number	
<input type="checkbox"/> Adjudicated, Non-certificated Right	_____	Page Number
	Name of Decree	
<input type="checkbox"/> Permit for which Proof has been Approved	-	Date Claim of Beneficial Use Submitted
	Permit Number	
<input type="checkbox"/> Transferred Right for which Proof has been Filed	-	Date Claim of Beneficial Use Submitted
	Previous Transfer Number	
<input type="checkbox"/> Permit for Supplemental Irrigation	-	
	Permit Number	

▪ Name on Permit, Certificate, or Decree: Tumalo Irrigation District

▪ Priority Date(s): December 8, 1961

, If there are **multiple Priority Dates** identified on the water right, any information provided in Supplemental Form A of this application must identify which priority date is associated with each of the authorized points of diversion or appropriation and places of use.

Source(s) of Water to be Affected by Transfer: Crescent Lake Reservoir, constructed under Permit R-2744.

Tributary to: Crescent Creek and the Little Deschutes River

▪ Are there **other water rights**, Permits or Ground Water Registrations associated with this land?

Yes No

If “Yes”, what are the Permit, Registration or Certificate Numbers?

Any “layered” water use or a right that is supplemental to a primary right proposed for transfer **must be included in the transfer or be cancelled.**

RECEIVED

FEB 04 2022

OWRD

Certificate Number or other identifying number: 95178

The following information must be provided only for those points of diversion or appropriation that are involved in the transfer.

If a point of diversion or appropriation is not numbered on the decree or water right certificate or permit, assign it a unique number in the following table (e.g. POD #1 or POA(well) #1). Use the number to refer to the point of diversion or appropriation serving the place of use described in Tables I and II. Note: Permanent district transfers do not allow for a change in point of diversion or appropriation to serve the proposed place of use.

Government lot and donation land claim numbers must be included in the table below **only** if the information is reflected on the existing water right.

Location of Existing Authorized Point(s) of Diversion (POD) or Appropriation (POA):
(i.e., the allowed point(s) of diversion or appropriation listed on the water right for the "FROM" or "OFF" lands)

AUTHORIZED POINT(S) of DIVERSION (POD) or APPROPRIATION (POA)					
POD ID#	TW P	RN G	SE C	QQ	MEASURED DISTANCES
4S	17 S	12 E	32	NW NE	2050 feet West from the NE corner of Section 32; Deschutes River (Bend Feed Canal)
4S	24 S	6 E	11	SE SW	(Crescent Lake Reservoir)

RECEIVED
FEB 04 2022
OWRD

13910

Certificate Number or other identifying number: **95178**

Provided the district filed notice of a change in place of use pursuant to OAR 690-385-4100, reference the District Internal Notice Number (DINN) used to describe the change(s) to be made permanent by this transfer.

Government lot (GOV'T LOT) and donation land claim numbers (DLC) must be included in the tables below only if the information is reflected on the existing water right.

TABLE I. - AUTHORIZED PLACE OF USE												
POD	PRIORITY DATE	USE	LEGAL DESCRIPTION							ACRES	USER NAME	Notice #
			TWP	RNG	SEC	QQ	GLot	TAX LOT				
4S	12/8/1961	IS	16 S	11 E	24	SW NW		00501	0.85	Bierly Living Trust	N21.001	
4S	12/8/1961	IS	16 S	11 E	26	SW SE		00500	3.55	Maloney Rev Trust	N21.002	
4S	12/8/1961	IS	16 S	11 E	26	SW NW		00111	0.40	Maloney Rev Trust	N21.002	
4S	12/8/1961	IS	16 S	11 E	13	NW SE		901	4.00	Johnston, Camie	N21.003	
4S	12/08/1961	IS	16 S	11 E	13	NE SE		901	1.20	Johnston, Camie	N21.003	
4S	12/08/1961	IS	16 S	11 E	28	SE NE		00900	0.45	Teevin Family Trust, Shawn	N21.004	
4S	12/08/1961	IS	16 S	12 E	18	SE SE		01701	1.67	Norris, Anthony & Elena	N21.005	
4S	12/08/1961	IS	16 S	12 E	8	SW NW		403	0.20	Barr Equestrian LLC	N21.006	
4S	12/08/1961	IS	16 S	12 E	8	SW NW		403	7.70	Barr Equestrian LLC	N21.006	
TOTAL:									20.02			

RECEIVED
FEB 04 2022
OWRD

18910

TABLE II. - PROPOSED PLACE OF USE

POD	PRIORITY DATE	USE	LEGAL DESCRIPTION						GLot	TAX LOT	ACRES	USER NAME	Notice #
			TWP	RNG	SEC	QQ							
4S	12/8/1961	IS	16 S	11 E	24	SW	NW		501	0.85	Bierly Living Trust	N21.001	
4S	12/8/1961	IS	16 S	11 E	26	SW	SE		500	0.85	Maloney Rev Trust	N21.002	
4S	12/8/1961	IS	16 S	11 E	26	SW	NW		111	2.70	Maloney Rev Trust	N21.002	
4S	12/8/1961	IS	16 S	11 E	26	SW	NW		111	0.40	Maloney Rev Trust	N21.002	
4S	12/8/1961	IS	16 S	11 E	13	NE	SE		901	0.20	Johnston, Camie	N21.003	
4S	12/8/1961	IS	17 S	11 E	1	NE	NW	3	300	1.40	Warbington Family Trust	N21.003	
4S	12/8/1961	IS	17 S	11 E	1	NE	NW	3	201	0.60	Warbington Family Trust	N21.003	
4S	12/8/1961	IS	16 S	12 E	8	NE	SW		1500	1.10	Larson, Barry & Christine	N21.003	
4S	12/08/1961	IS	16 S	12 E	8	SE	SW		1500	1.90	Larson, Barry & Christine	N21.003	
4S	12/08/1961	IS	16 S	11 E	28	SE	NE		901	0.45	Teevin, Shawn & Paula	N21.004	
4S	12/08/1961	IS	16 S	12 E	18	SE	SE		1701	0.67	Norris, Anthony & Elena	N21.005	
4S	12/08/1961	IS	16 S	12 E	8	NE	SW		1601	1.00	Olson Joint Trust, Erik & Jamie	N21.005	
4S	12/08/1961	IS	17 S	11 E	13	NW	SW		2700	0.15	Hammock, William	N21.006	
4S	12/08/1961	IS	17 S	11 E	13	SW	SW		2700	0.05	Hammock, William	N21.006	
4S	12/08/1961	IS	16 S	12 E	19	NE	NW		800	5.00	Emerson, Randal & Patricia	N21.006	
4S	12/08/1961	IS	17 S	11 E	13	NW	SW		2700	2.70	Hammock, William	N21.006	
TOTAL:										20.02			

18910

RECEIVED

FEB 04 2022

OWRD



District Permanent Water Right Transfer Application

Supplemental Form A

DESCRIPTION OF PROPOSED CHANGE(S) TO A WATER RIGHT

List only one water right per page. **A separate Supplemental Form A must be completed for each certificate, permit, decree, or other right involved in the proposed transfer.**

Attach additional copies of Supplemental Form A as needed to describe other certificates, permits, decrees or other rights involved in this transfer.

1. CURRENT WATER RIGHT INFORMATION

Water Right Subject to Transfer (check and complete one of the following):

<input checked="" type="checkbox"/> Certificated Right	74149	
	Certificate Number	
<input type="checkbox"/> Adjudicated, Non-certificated Right	_____	Page Number
	Name of Decree	
<input type="checkbox"/> Permit for which Proof has been Approved	-	Date Claim of Beneficial Use Submitted
	Permit Number	
<input type="checkbox"/> Transferred Right for which Proof has been Filed	-	Date Claim of Beneficial Use Submitted
	Previous Transfer Number	
<input type="checkbox"/> Permit for Supplemental Irrigation	-	
	Permit Number	

- Name on Permit, Certificate, or Decree: Tumalo Irrigation District
- Priority Date(s): 1905

, If there are **multiple Priority Dates** identified on the water right, any information provided in Supplemental Form A of this application must identify which priority date is associated with each of the authorized points of diversion or appropriation and places of use.

Source(s) of Water to be Affected by Transfer: Deschutes River

Tributary to: Columbia River

- Are there **other water rights**, Permits or Ground Water Registrations associated with this land?
 - Yes No

If “Yes”, what are the Permit, Registration or Certificate Numbers?

Any “layered” water use or a right that is supplemental to a primary right proposed for transfer **must be included in the transfer or be cancelled.**

▪ Certificate Number or other identifying number: 74149

The following information must be provided only for those points of diversion or appropriation that are involved in the transfer.

If a point of diversion or appropriation is not numbered on the decree or water right certificate or permit, assign it a unique number in the following table (e.g. POD #1 or POA(well) #1). Use the number to refer to the point of diversion or appropriation serving the place of use described in Tables I and II. Note: Permanent district transfers do not allow for a change in point of diversion or appropriation to serve the proposed place of use.

Government lot and donation land claim numbers must be included in the table below **only** if the information is reflected on the existing water right.

Location of Existing Authorized Point(s) of Diversion (POD) or Appropriation (POA):
(i.e., the allowed point(s) of diversion or appropriation listed on the water right for the "FROM" or "OFF" lands)

AUTHORIZED POINT(S) of DIVERSION (POD) or APPROPRIATION (POA)					
POD ID#	TW P	RN G	SE C	QQ	MEASURED DISTANCES
3S	17 S	12 E	32	NW NE	100 Feet South and 550 Feet East from the N¼ corner of Section 32. (Bend Feed Canal)

RECEIVED
FEB 04 2022
OWRD

18910

▪ Certificate Number or other identifying number: 74149

Provided the district filed notice of a change in place of use pursuant to OAR 690-385-4100, reference the District Internal Notice Number (DINN) used to describe the change(s) to be made permanent by this transfer.

Government lot (GOV" T LOT) and donation land claim numbers (DLC) must be included in the tables below **only** if the information is reflected on the existing water right.

TABLE I. - AUTHORIZED PLACE OF USE

POD	PRIORITY DATE	USE	LEGAL DESCRIPTION						ACRES	USER NAME	Notice #
			TWP	RNG	SEC	QQ	GLot	TAX LOT			
3S	1905	IS	16 S	11 E	24	SW NW		00501	0.85	Bierly Living Trust	N21.001
3S	1905	IS	16 S	11 E	26	SW SE		00500	3.55	Maloney Rev Trust	N21.002
3S	1905	IS	16 S	11 E	26	SW NW		00111	0.40	Maloney Rev Trust	N21.002
3S	1905	IS	16 S	11 E	13	NW SE		901	4.00	Johnston, Camie	N21.003
3S	1905	IS	16 S	11 E	13	NE SE		901	1.20	Johnston, Camie	N21.003
3S	1905	IS	16 S	11 E	28	SE NE		00900	0.45	Teevin Family Trust, Shawn	N21.004
3S	1905	IS	16 S	12 E	18	SE SE		01701	1.67	Norris, Anthony & Elena	N21.005
3S	1905	IS	16 S	12 E	8	SW NW		403	0.20	Barr Equestrian LLC	N21.006
3S	1905	IS	16 S	12 E	8	SW NW		403	7.70	Barr Equestrian LLC	N21.006
TOTAL:									20.02		

RECEIVED
 FEB 04 2022
 OWRD

13910

▪ Certificate Number or other identifying number: 74149

TABLE II. – PROPOSED PLACE OF USE

POD	PRIORITY DATE	USE	LEGAL DESCRIPTION						ACRES	USER NAME	Notice #
			TWP	RNG	SEC	QQ	GLot	TAX LOT			
3S	1905	IS	16 S	11 E	24	SW NW		501	0.85	Bierly Living Trust	N21.001
3S	1905	IS	16 S	11 E	26	SW SE		500	0.85	Maloney Rev Trust	N21.002
3S	1905	IS	16 S	11 E	26	SW NW		111	2.70	Maloney Rev Trust	N21.002
3S	1905	IS	16 S	11 E	26	SW NW		111	0.40	Maloney Rev Trust	N21.002
3S	1905	IS	16 S	11 E	13	NE SE		901	0.20	Johnston, Camie	N21.003
3S	1905	IS	17 S	11 E	1	NE NW	3	300	1.40	Warbington Family Trust	N21.003
3S	1905	IS	17 S	11 E	1	NE NW	3	201	0.60	Warbington Family Trust	N21.003
3S	1905	IS	16 S	12 E	8	NE SW		1500	1.10	Larson, Barry & Christine	N21.003
3S	1905	IS	16 S	12 E	8	SE SW		1500	1.90	Larson, Barry & Christine	N21.003
3S	1905	IS	16 S	11 E	28	SE NE		901	0.45	Teevin, Shawn & Paula	N21.004
3S	1905	IS	16 S	12 E	18	SE SE		1701	0.67	Norris, Anthony & Elena	N21.005
3S	1905	IS	16 S	12 E	8	NE SW		1601	1.00	Olson Joint Trust, Erik & Jamie	N21.005
3S	1905	IS	17 S	11 E	13	NW SW		2700	0.15	Hammock, William	N21.006
3S	1905	IS	17 S	11 E	13	SW SW		2700	0.05	Hammock, William	N21.006
3S	1905	IS	16 S	12 E	19	NE NW		800	5.00	Emerson, Randal & Patricia	N21.006
3S	1905	IS	17 S	11 E	13	NW SW		2700	2.70	Hammock, William	N21.006
TOTAL:									20.02		

13910

RECEIVED

FEB 04 2022

OWRD



Oregon Water Resources Department
 725 Summer Street NE, Suite A
 Salem, Oregon 97301-1266
 (503) 986-0900
 www.wrd.state.or.us

Notice of District Permanent Water Right Transfer

Filing of this notice must occur prior to making the change and must be included in the district's permanent transfer application, which is due no later than the end of the calendar year.

1. APPLICANT INFORMATION

District: **Tumalo Irrigation District**

Contact Person: **April L. Harris Spath**

Phone: **541-382-3053**

Mailing Address: **64697 Cook Avenue**

City: **Bend** State: **OR** Zip: **97703**

*E-Mail address: **april@tumalo.org**

*Optional information

District Internal Notice Number (DINN): **N21.001**

2. PROPOSED CHANGE(S) TO WATER RIGHT(S)

Pursuant to ORS 540.580 and OAR Chapter 690, Division 385, the district is providing the Water Resources Department this notice of a proposed change in place of use prior to making the change. The district proposes to change the place of use for the following water rights:

CERTIFICATE NUMBER	PERMIT or TRANSFER NUMBER	DECREE (name, volume, and page)
95175	-	See Attachment A

3. AUTHORIZED POINTS OF DIVERSION (POD) OR APPROPRIATION (POA)

The authorized point(s) of diversion (POD) or appropriation (POA) for the water rights affected by this notice are as follows:

DECREE or CERTIFICATE	PERMIT or TRANSFER	POD / POA #	LOCATION - MEASURED DISTANCES
95175	-	1	See Attachment A

RECEIVED

FEB 04 2015

OWRD

13910

4. PROPOSED CHANGES TO THE WATER RIGHT

The district proposes to change the place of use of the described water rights from the authorized location listed in Table I to the location listed in Table II.

TABLE I – AUTHORIZED PLACE OF USE (POU)												
CERTIFICATE	POD #	PRIORITY DATE	USE	LEGAL DESCRIPTION						TAX LOT	ACRES	USER NAME
				TWP	RNG	SEC	QQ	GLot				
95175	1	9/1/1900	IR	16 S	11 E	24	SW NW		00501	0.85	Bierly Living Trust	
TOTAL:										0.85		

TABLE II – PROPOSED PLACE OF USE (POU)												
CERTIFICATE	POD #	PRIORITY DATE	USE	LEGAL DESCRIPTION						TAX LOT	ACRES	USER NAME
				TWP	RNG	SEC	QQ	GLot				
95175	1	9/1/1900	IR	16 S	11 E	24	SW NW		00501	0.85	Bierly Living Trust	
TOTAL:										0.85		

Primary (IR):	Supplemental (IS):
95175 (IR):	95176 (IS), 95177 (IS), 95178 (IS), 74149 (IS)

RECEIVED
FEB 04 2022
OWRD


13910

5. MAPS and AUTHORIZATIONS

- Enclosed is a map for the proposed change in place of use meeting the standards of OAR Chapter 690, Division 385.
- The water rights affected by this notice are not subject to forfeiture for nonuse under ORS 540.610.
- Each user affected by the proposed transfer has provided written authorization for the transfer and such authorization is on file with the district.
- The water rights affected by this change do not require a Land Use Compatibility Statement because ALL of the following apply: a) a change in place of use only, b) a change that does not involve the placement or modification of structures, c) the use of water is for irrigation **only** and d) the use is located within an irrigation district or an exclusive farm use zone.
- The undersigned understand and acknowledge that the proposed change in place of use is subject to the approval of the Water Resources Department. The undersigned also understand and acknowledge that if the Water Resources Department finds the change in place of use allowed by the district under this notice results in injury to an existing water right, the Department may direct the district to cease delivery of water to the proposed place of use or direct the district to mitigate the injury.

6. SIGNATURES

I certify that to the best of my knowledge the information contained in this Notice of District Permanent Transfer is true and accurate.

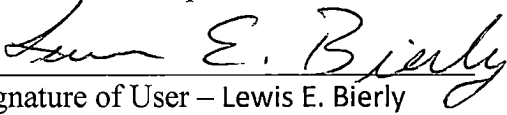


Signature of District Manager
or Authorized Representative

Chris E. Schull

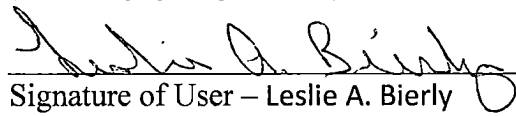
Type or Print Name of District Manager
or Authorized Representative

3/23/21
Date



Signature of User – Lewis E. Bierly
(authorized/proposed place of use)

3/12/21
Date



Signature of User – Leslie A. Bierly
(authorized/proposed place of use)

3/12/21
Date

INSTRUCTIONS FOR FILING NOTICE:

- 1) Pursuant to OAR 690-385-4100(3), the district shall deliver this Notice Form and Map(s) to the local Watermaster prior to delivering water to the proposed place of use.
- 2) Pursuant to OAR 690-385-4100(4), the district also shall concurrently deliver a copy of only the Notice Form (the inclusion of maps is not necessary) to Oregon Water Resources Department 725 Summer Street NE, Suite A Salem, OR 97301-1271

RECEIVED

MAR 04 2022

13910

OWRD



Oregon Water Resources Department
 725 Summer Street NE, Suite A
 Salem, Oregon 97301-1266
 (503) 986-0900
 www.wrd.state.or.us

Notice of District Permanent Water Right Transfer

Filing of this notice must occur prior to making the change and must be included in the district's permanent transfer application, which is due no later than the end of the calendar year.

1. APPLICANT INFORMATION

District: **Tumalo Irrigation District**

Contact Person: **April L. Harris Spath**

Phone: **541-382-3053**

Mailing Address: **64697 Cook Avenue**

City: **Bend** State: **OR** Zip: **97703**

*E-Mail address: **april@tumalo.org**

**Optional information*

District Internal Notice Number (DINN): **N21.002**

2. PROPOSED CHANGE(S) TO WATER RIGHT(S)

Pursuant to ORS 540.580 and OAR Chapter 690, Division 385, the district is providing the Water Resources Department this notice of a proposed change in place of use prior to making the change. The district proposes to change the place of use for the following water rights:

CERTIFICATE NUMBER	PERMIT or TRANSFER NUMBER	DECREE (name, volume, and page)
95175	-	See Attachment A

3. AUTHORIZED POINTS OF DIVERSION (POD) OR APPROPRIATION (POA)

The authorized point(s) of diversion (POD) or appropriation (POA) for the water rights affected by this notice are as follows:

DECREE or CERTIFICATE	PERMIT or TRANSFER	POD / POA #	LOCATION - MEASURED DISTANCES
95175	-	1	See Attachment A

RECEIVED

FEB 04 2022

OWRD

13910

4. PROPOSED CHANGES TO THE WATER RIGHT

The district proposes to change the place of use of the described water rights from the authorized location listed in Table I to the location listed in Table II.

TABLE I – AUTHORIZED PLACE OF USE (POU)

CERTIFICATE	POD #	PRIORITY DATE	USE	LEGAL DESCRIPTION						ACRES	USER NAME
				TWP	RNG	SEC	QQ	GLot	TAX LOT		
95175	1	4/28/1905	IR	16 S	11 E	26	SW SE		00500	3.55	Maloney Rev Trust, Michael & Linda
95175	1	9/1/1900	IR	16 S	11 E	26	SW NW		00111	0.40	Maloney Rev Trust, Michael & Linda
TOTAL:										3.95	

TABLE II – PROPOSED PLACE OF USE (POU)

CERTIFICATE	POD #	PRIORITY DATE	USE	LEGAL DESCRIPTION						ACRES	USER NAME
				TWP	RNG	SEC	QQ	GLot	TAX LOT		
95175	1	4/28/1905	IR	16 S	11 E	26	SW SE		00500	0.85	Maloney Rev Trust, Michael & Linda
95175	1	4/28/1905	IR	16 S	11 E	26	SW NW		00111	2.70	Maloney Rev Trust, Michael & Linda
95175	1	9/1/1900	IR	16 S	11 E	26	SW NW		00111	0.40	Maloney Rev Trust, Michael & Linda
TOTAL:										3.95	

Primary (IR):	Supplemental (IS):
95175 (IR):	95176 (IS), 95177 (IS), 95178 (IS), 74149 (IS)

13910

RECEIVED

FEB 04 2022


OWRD

5. MAPS and AUTHORIZATIONS

- Enclosed is a map for the proposed change in place of use meeting the standards of OAR Chapter 690, Division 385.
- The water rights affected by this notice are not subject to forfeiture for nonuse under ORS 540.610.
- Each user affected by the proposed transfer has provided written authorization for the transfer and such authorization is on file with the district.
- The water rights affected by this change do not require a Land Use Compatibility Statement because ALL of the following apply: a) a change in place of use only, b) a change that does not involve the placement or modification of structures, c) the use of water is for irrigation **only** and d) the use is located within an irrigation district or an exclusive farm use zone.
- The undersigned understand and acknowledge that the proposed change in place of use is subject to the approval of the Water Resources Department. The undersigned also understand and acknowledge that if the Water Resources Department finds the change in place of use allowed by the district under this notice results in injury to an existing water right, the Department may direct the district to cease delivery of water to the proposed place of use or direct the district to mitigate the injury.

6. SIGNATURES

I certify that to the best of my knowledge the information contained in this Notice of District Permanent Transfer is true and accurate.




Signature of District Manager
or Authorized Representative


Chris E. Schull

Type or Print Name of District Manager
or Authorized Representative

3/23/21
Date


Signature of User – Michael Maloney
(authorized/proposed place of use)

March 10, 2021
Date


Signature of User – Linda Maloney
(authorized/proposed place of use)

March 10, 2021
Date

INSTRUCTIONS FOR FILING NOTICE:

- 1) Pursuant to OAR 690-385-4100(3), the district shall deliver this Notice Form and Map(s) to the local Watermaster prior to delivering water to the proposed place of use.
- 2) Pursuant to OAR 690-385-4100(4), the district also shall concurrently deliver a copy of only the Notice Form (the inclusion of maps is not necessary) to Oregon Water Resources Department 725 Summer Street NE, Suite A Salem, OR 97301-1271

RECEIVED

FEB 04 2022

OWRD

13910



Oregon Water Resources Department
 725 Summer Street NE, Suite A
 Salem, Oregon 97301-1266
 (503) 986-0900
 www.wrd.state.or.us

Notice of District Permanent Water Right Transfer

Filing of this notice must occur prior to making the change and must be included in the district's permanent transfer application, which is due no later than the end of the calendar year.

1. APPLICANT INFORMATION

District: **Tumalo Irrigation District**

Contact Person: **April L. Harris Spath**

Phone: **541-382-3053**

Mailing Address: **64697 Cook Avenue**

City: **Bend** State: **OR** Zip: **97703**

*E-Mail address: **april@tumalo.org**

**Optional information*

District Internal Notice Number (DINN): **N21.003**

2. PROPOSED CHANGE(S) TO WATER RIGHT(S)

Pursuant to ORS 540.580 and OAR Chapter 690, Division 385, the district is providing the Water Resources Department this notice of a proposed change in place of use prior to making the change. The district proposes to change the place of use for the following water rights:

CERTIFICATE NUMBER	PERMIT or TRANSFER NUMBER	DECREE (name, volume, and page)
95175	-	See Attachment A (1)

3. AUTHORIZED POINTS OF DIVERSION (POD) OR APPROPRIATION (POA)

The authorized point(s) of diversion (POD) or appropriation (POA) for the water rights affected by this notice are as follows:

DECREE or CERTIFICATE	PERMIT or TRANSFER	POD / POA #	LOCATION - MEASURED DISTANCES
95175	-	1	See Attachment A

RECEIVED

FEB 04 2022

OWRD

13910

4. PROPOSED CHANGES TO THE WATER RIGHT

The district proposes to change the place of use of the described water rights from the authorized location listed in Table I to the location listed in Table II.

TABLE I – AUTHORIZED PLACE OF USE (POU)												
CERTIFICATE	POD #	PRIORITY DATE	USE	LEGAL DESCRIPTION						ACRES	USER NAME	
				TWP	RNG	SEC	QQ	GLot	TAX LOT			
95175	1	9/1/1900	IR	16 S	11 E	13	NW SE			901	4.00	Johnston, Camie
95175	1	9/1/1900	IR	16 S	11 E	13	NE SE			901	1.20	Johnston, Camie
TOTAL:										5.20		

TABLE II – PROPOSED PLACE OF USE (POU)												
CERTIFICATE	POD #	PRIORITY DATE	USE	LEGAL DESCRIPTION						ACRES	USER NAME	
				TWP	RNG	SEC	QQ	GLot	TAX LOT			
95175	1	9/1/1900	IR	16 S	11 E	13	NE SE			901	0.20	Johnston, Camie
95175	1	9/1/1900	IR	17 S	11 E	1	NE NW	3		300	1.40	Warbington Family Trust
95175	1	9/1/1900	IR	17 S	11 E	1	NE NW	3		201	0.60	Warbington Family Trust
95175	1	9/1/1900	IR	16 S	12 E	8	NE SW			1500	1.10	Larson, Barry & Christine
95175	1	9/1/1900	IR	16 S	12 E	8	SE SW			1500	1.90	Larson, Barry & Christine
TOTAL:										5.20		

Primary (IR):	Supplemental (IS):
95175 (IR):	95176 (IS), 95177 (IS), 95178 (IS), 74149 (IS)

19910


RECEIVED
FEB 04 2022
OWRD

5. MAPS and AUTHORIZATIONS

- Enclosed is a map for the proposed change in place of use meeting the standards of OAR Chapter 690, Division 385.
- The water rights affected by this notice are not subject to forfeiture for nonuse under ORS 540.610.
- Each user affected by the proposed transfer has provided written authorization for the transfer and such authorization is on file with the district.
- The water rights affected by this change do not require a Land Use Compatibility Statement because ALL of the following apply: a) a change in place of use only, b) a change that does not involve the placement or modification of structures, c) the use of water is for irrigation **only** and d) the use is located within an irrigation district or an exclusive farm use zone.
- The undersigned understand and acknowledge that the proposed change in place of use is subject to the approval of the Water Resources Department. The undersigned also understand and acknowledge that if the Water Resources Department finds the change in place of use allowed by the district under this notice results in injury to an existing water right, the Department may direct the district to cease delivery of water to the proposed place of use or direct the district to mitigate the injury.

6. SIGNATURES

I certify that to the best of my knowledge the information contained in this Notice of District Permanent Transfer is true and accurate.




Signature of District Manager
or Authorized Representative


Chris E. Schull

Type or Print Name of District Manager
or Authorized Representative

4/19/21
Date



Signature of User – Camie Johnson
(authorized/proposed place of use)

3-29-2021
Date




Signature of User – Martin Warbington
(proposed place of use)

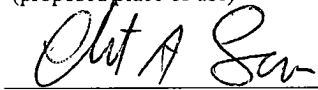
4-13-2021
Date


Signature of User – Rebekah Warbington
(proposed place of use)

Date


Signature of User – Barry Larson
(proposed place of use)

4-19-2021
Date


Signature of User – Christine Larson
(proposed place of use)

4/19/2021
Date

RECEIVED

FEB 04 2022

OWRD

13910



Oregon Water Resources Department
 725 Summer Street NE, Suite A
 Salem, Oregon 97301-1266
 (503) 986-0900
 www.wrd.state.or.us

Notice of District Permanent Water Right Transfer

Filing of this notice must occur prior to making the change and must be included in the district's permanent transfer application, which is due no later than the end of the calendar year.

1. APPLICANT INFORMATION

District: **Tumalo Irrigation District**

Contact Person: **April L. Harris Spath**

Phone: **541-382-3053**

Mailing Address: **64697 Cook Avenue**

City: **Bend** State: **OR** Zip: **97703**

*E-Mail address: **april@tumalo.org**

**Optional information*

District Internal Notice Number (DINN): **N21.004**

2. PROPOSED CHANGE(S) TO WATER RIGHT(S)

Pursuant to ORS 540.580 and OAR Chapter 690, Division 385, the district is providing the Water Resources Department this notice of a proposed change in place of use prior to making the change. The district proposes to change the place of use for the following water rights:

CERTIFICATE NUMBER	PERMIT or TRANSFER NUMBER	DECREE (name, volume, and page)
95175	-	See Attachment A (1)

3. AUTHORIZED POINTS OF DIVERSION (POD) OR APPROPRIATION (POA)

The authorized point(s) of diversion (POD) or appropriation (POA) for the water rights affected by this notice are as follows:

DECREE or CERTIFICATE	PERMIT or TRANSFER	POD / POA #	LOCATION – MEASURED DISTANCES
95175	-	1	See Attachment A

RECEIVED

FEB 04 2022

OWRD

13910

4. PROPOSED CHANGES TO THE WATER RIGHT

The district proposes to change the place of use of the described water rights from the authorized location listed in Table I to the location listed in Table II.

TABLE I – AUTHORIZED PLACE OF USE (POU)											
CERTIFICATE	POD #	PRIORITY DATE	USE	LEGAL DESCRIPTION						ACRES	USER NAME
				TWP	RNG	SEC	QQ	GLot	TAX LOT		
95175	1	9/1/1900	IR	16 S	11 E	28	SE NE		00900	0.45	Teevin Family Trust, Shawn
TOTAL:										0.45	

TABLE II – PROPOSED PLACE OF USE (POU)											
CERTIFICATE	POD #	PRIORITY DATE	USE	LEGAL DESCRIPTION						ACRES	USER NAME
				TWP	RNG	SEC	QQ	GLot	TAX LOT		
95175	1	9/1/1900	IR	16 S	11 E	28	SE NE		00901	0.45	Meadow 224, LLC
TOTAL:										0.45	

Primary (IR):	Supplemental (IS):
95175 (IR):	95176 (IS), 95177 (IS), 95178 (IS), 74149 (IS)

13910


RECEIVED
FEB 04 2022
OWRD

5. MAPS and AUTHORIZATIONS

- Enclosed is a map for the proposed change in place of use meeting the standards of OAR Chapter 690, Division 385.
- The water rights affected by this notice are not subject to forfeiture for nonuse under ORS 540.610.
- Each user affected by the proposed transfer has provided written authorization for the transfer and such authorization is on file with the district.
- The water rights affected by this change do not require a Land Use Compatibility Statement because ALL of the following apply: a) a change in place of use only, b) a change that does not involve the placement or modification of structures, c) the use of water is for irrigation **only** and d) the use is located within an irrigation district or an exclusive farm use zone.
- The undersigned understand and acknowledge that the proposed change in place of use is subject to the approval of the Water Resources Department. The undersigned also understand and acknowledge that if the Water Resources Department finds the change in place of use allowed by the district under this notice results in injury to an existing water right, the Department may direct the district to cease delivery of water to the proposed place of use or direct the district to mitigate the injury.

6. SIGNATURES

I certify that to the best of my knowledge the information contained in this Notice of District Permanent Transfer is true and accurate.



4/2/2021
Date

Signature of District Manager
or Authorized Representative

Chris E. Schull

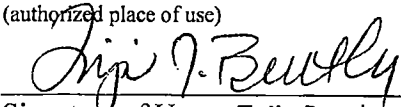
Type or Print Name of District Manager
or Authorized Representative

(see additional signature page)

Signature of User - Shawn Teevin

Date

Trustee – Shawn Teevin Family Trust
(authorized place of use)



4.1.21

Signature of User – Toija Beutler, Beutler Exchange
Managing Member - Meadow 224, LLC ETM LLC
(proposed place of use)

Date

INSTRUCTIONS FOR FILING NOTICE:

- 1) Pursuant to OAR 690-385-4100(3), the district shall deliver this Notice Form and Map(s) to the local Watermaster prior to delivering water to the proposed place of use.
- 2) Pursuant to OAR 690-385-4100(4), the district also shall concurrently deliver a copy of only the Notice Form (the inclusion of maps is not necessary) to Oregon Water Resources Department 725 Summer Street NE, Suite A Salem, OR 97301-1271

RECEIVED
APR 04 2021

13910

5. MAPS and AUTHORIZATIONS

- Enclosed is a map for the proposed change in place of use meeting the standards of OAR Chapter 690, Division 385.
- The water rights affected by this notice are not subject to forfeiture for nonuse under ORS 540.610.
- Each user affected by the proposed transfer has provided written authorization for the transfer and such authorization is on file with the district.
- The water rights affected by this change do not require a Land Use Compatibility Statement because ALL of the following apply: a) a change in place of use only, b) a change that does not involve the placement or modification of structures, c) the use of water is for irrigation **only** and d) the use is located within an irrigation district or an exclusive farm use zone.
- The undersigned understand and acknowledge that the proposed change in place of use is subject to the approval of the Water Resources Department. The undersigned also understand and acknowledge that if the Water Resources Department finds the change in place of use allowed by the district under this notice results in injury to an existing water right, the Department may direct the district to cease delivery of water to the proposed place of use or direct the district to mitigate the injury.

6. SIGNATURES


I certify that to the best of my knowledge the information contained in this Notice of District Permanent Transfer is true and accurate.

Signature of District Manager
or Authorized Representative

Date

Chris E. Schull

Type or Print Name of District Manager
or Authorized Representative



4-8-21

Signature of User - Shawn Teevin
Trustee – Shawn Teevin Family Trust
(authorized place of use)

Date

Signature of User – Toija Beutler
Managing Member - Meadow 224, LLC
(proposed place of use)

Date

INSTRUCTIONS FOR FILING NOTICE:

- 1) Pursuant to OAR 690-385-4100(3), the district shall deliver this Notice Form and Map(s) to the local Watermaster prior to delivering water to the proposed place of use.
- 2) Pursuant to OAR 690-385-4100(4), the district also shall concurrently deliver a copy of only the Notice Form (the inclusion of maps is not necessary) to Oregon Water Resources Department 725 Summer Street NE, Suite A Salem, OR 97301-1271

RECEIVED

FEB 04 2022

OWRD



Oregon Water Resources Department
 725 Summer Street NE, Suite A
 Salem, Oregon 97301-1266
 (503) 986-0900
 www.wrd.state.or.us

Notice of District Permanent Water Right Transfer

Filing of this notice must occur prior to making the change and must be included in the district's permanent transfer application, which is due no later than the end of the calendar year.

1. APPLICANT INFORMATION

District: **Tumalo Irrigation District**

Contact Person: **April L. Harris Spath**

Phone: **541-382-3053**

Mailing Address: **64697 Cook Avenue**

City: **Bend** State: **OR** Zip: **97703**

*E-Mail address: **april@tumalo.org**

**Optional information*

District Internal Notice Number (DINN): **N21.005**

2. PROPOSED CHANGE(S) TO WATER RIGHT(S)

Pursuant to ORS 540.580 and OAR Chapter 690, Division 385, the district is providing the Water Resources Department this notice of a proposed change in place of use prior to making the change. The district proposes to change the place of use for the following water rights:

CERTIFICATE NUMBER	PERMIT or TRANSFER NUMBER	DECREE (name, volume, and page)
95175	-	See Attachment A (1)

3. AUTHORIZED POINTS OF DIVERSION (POD) OR APPROPRIATION (POA)

The authorized point(s) of diversion (POD) or appropriation (POA) for the water rights affected by this notice are as follows:

DECREE or CERTIFICATE	PERMIT or TRANSFER	POD / POA #	LOCATION - MEASURED DISTANCES
95175	-	1	See Attachment A

RECEIVED

FEB 04 2022

OWRD

13910

4. PROPOSED CHANGES TO THE WATER RIGHT

The district proposes to change the place of use of the described water rights from the authorized location listed in Table I to the location listed in Table II.

TABLE I – AUTHORIZED PLACE OF USE (POU)

CERTIFICATE	POD #	PRIORITY DATE	USE	LEGAL DESCRIPTION						ACRES	USER NAME
				TWP	RNG	SEC	QQ	GLot	TAX LOT		
95175	1	6/1/1907	IR	16 S	12 E	18	SE SE		01701	1.67	Norris, Anthony & Elena
TOTAL:										1.67	

TABLE II – PROPOSED PLACE OF USE (POU)

CERTIFICATE	POD #	PRIORITY DATE	USE	LEGAL DESCRIPTION						ACRES	USER NAME
				TWP	RNG	SEC	QQ	GLot	TAX LOT		
95175	1	6/1/1907	IR	16 S	12 E	18	SE SE		01701	0.67	Norris, Anthony & Elena
95175	1	6/1/1907	IR	16 S	12 E	8	NE SW		01601	1.00	Olson Joint Trust, Erik & Jamie
TOTAL:										1.67	

Primary (IR):	Supplemental (IS):
95175 (IR):	95176 (IS), 95177 (IS), 95178 (IS), 74149 (IS)

13910

RECEIVED

FEB 04 2012


OWRD

5. MAPS and AUTHORIZATIONS

- Enclosed is a map for the proposed change in place of use meeting the standards of OAR Chapter 690, Division 385.
- The water rights affected by this notice are not subject to forfeiture for nonuse under ORS 540.610.
- Each user affected by the proposed transfer has provided written authorization for the transfer and such authorization is on file with the district.
- The water rights affected by this change do not require a Land Use Compatibility Statement because ALL of the following apply: a) a change in place of use only, b) a change that does not involve the placement or modification of structures, c) the use of water is for irrigation **only** and d) the use is located within an irrigation district or an exclusive farm use zone.
- The undersigned understand and acknowledge that the proposed change in place of use is subject to the approval of the Water Resources Department. The undersigned also understand and acknowledge that if the Water Resources Department finds the change in place of use allowed by the district under this notice results in injury to an existing water right, the Department may direct the district to cease delivery of water to the proposed place of use or direct the district to mitigate the injury.

6. SIGNATURES

I certify that to the best of my knowledge the information contained in this Notice of District Permanent Transfer is true and accurate.

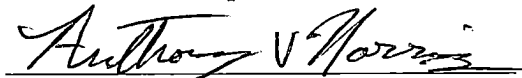


Signature of District Manager
or Authorized Representative

Chris E. Schull

Type or Print Name of District Manager
or Authorized Representative

6/1/21
Date




Signature of User – Anthony Norris
(authorized/proposed place of use)

5/25/2021
Date




Signature of User – Elena Norris
(authorized/proposed place of use)

05-25-2021
Date



Signature of User – Erik Olson
(proposed place of use)

5/26/21
Date



Signature of User – Jamie Olson
(proposed place of use)

5-26-21
Date

RECEIVED

FEB 04 2022

OWRD

INSTRUCTIONS FOR FILING NOTICE:

- 1) Pursuant to OAR 690-385-4100(3), the district shall deliver this Notice Form and Map(s) to the local Watermaster prior to delivering water to the proposed place of use.
- 2) Pursuant to OAR 690-385-4100(4), the district also shall concurrently deliver a copy of only the Notice Form (the inclusion of maps is not necessary) to Oregon Water Resources Department 725 Summer Street NE, Suite 100, Salem, OR 97301-1271



Oregon Water Resources Department
 725 Summer Street NE, Suite A
 Salem, Oregon 97301-1266
 (503) 986-0900
 www.wrd.state.or.us

Notice of District Permanent Water Right Transfer

Filing of this notice must occur prior to making the change and must be included in the district's permanent transfer application, which is due no later than the end of the calendar year.

1. APPLICANT INFORMATION

District: **Tumalo Irrigation District**

Contact Person: **April L. Harris Spath**

Phone: **541-382-3053**

Mailing Address: **64697 Cook Avenue**

City: **Bend** State: **OR** Zip: **97703**

*E-Mail address: **april@tumalo.org**

**Optional information*

District Internal Notice Number (DINN): **N21.006**

2. PROPOSED CHANGE(S) TO WATER RIGHT(S)

Pursuant to ORS 540.580 and OAR Chapter 690, Division 385, the district is providing the Water Resources Department this notice of a proposed change in place of use prior to making the change. The district proposes to change the place of use for the following water rights:

CERTIFICATE NUMBER	PERMIT or TRANSFER NUMBER	DECREE (name, volume, and page)
95175*	-	See Attachment A (1)
95176	-	See Attachment A (1)

3. AUTHORIZED POINTS OF DIVERSION (POD) OR APPROPRIATION (POA)

The authorized point(s) of diversion (POD) or appropriation (POA) for the water rights affected by this notice are as follows:

DECREE or CERTIFICATE	PERMIT or TRANSFER	POD / POA #	LOCATION - MEASURED DISTANCES
95175*	-	1	See Attachment A
95176	-	1	See Attachment A

RECEIVED

FEB 04 2022

OWRD

13910

4. PROPOSED CHANGES TO THE WATER RIGHT

The district proposes to change the place of use of the described water rights from the authorized location listed in Table I to the location listed in Table II.

TABLE I – AUTHORIZED PLACE OF USE (POU)											
CERTIFICATE	POD #	PRIORITY DATE	USE	LEGAL DESCRIPTION						ACRES	USER NAME
				TWP	RNG	SEC	QQ	GLot	TAX LOT		
95176	1	10/29/1913	IR	16 S	12 E	8	SW NW		403	7.70	Barr Equestrian LLC
95175*	1	9/1/1900	IR	16 S	12 E	8	SW NW		403	0.20	Barr Equestrian LLC
*Incorporated CW-9 Lands									TOTAL:	7.90	

TABLE II – PROPOSED PLACE OF USE (POU)											
CERTIFICATE	POD #	PRIORITY DATE	USE	LEGAL DESCRIPTION						ACRES	USER NAME
				TWP	RNG	SEC	QQ	GLot	TAX LOT		
95176	1	10/29/1913	IR	16 S	12 E	19	NE NW		800	5.00	Emerson, Randal & Patricia
95176	1	10/29/1913	IR	17 S	11 E	13	NW SW		2700	2.70	Hammock, William
95175*	1	9/1/1900	IR	17 S	11 E	13	NW SW		2700	0.15	Hammock, William
95175*	1	9/1/1900	IR	17 S	11 E	13	SW SW		2700	0.05	Hammock, William
*Incorporated CW-9 Lands									TOTAL:	7.90	

Primary (IR):	Supplemental (IS):
95176 (IR):	95177 (IS), 95178 (IS), 74149 (IS)
95175* (IR):	95177 (IS), 95178 (IS), 74149 (IS)

13910

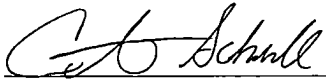
RECEIVED
FEB 04 2022
OWRD

5. MAPS and AUTHORIZATIONS

- Enclosed is a map for the proposed change in place of use meeting the standards of OAR Chapter 690, Division 385.
- The water rights affected by this notice are not subject to forfeiture for nonuse under ORS 540.610.
- Each user affected by the proposed transfer has provided written authorization for the transfer and such authorization is on file with the district.
- The water rights affected by this change do not require a Land Use Compatibility Statement because ALL of the following apply: a) a change in place of use only, b) a change that does not involve the placement or modification of structures, c) the use of water is for irrigation **only** and d) the use is located within an irrigation district or an exclusive farm use zone.
- The undersigned understand and acknowledge that the proposed change in place of use is subject to the approval of the Water Resources Department. The undersigned also understand and acknowledge that if the Water Resources Department finds the change in place of use allowed by the district under this notice results in injury to an existing water right, the Department may direct the district to cease delivery of water to the proposed place of use or direct the district to mitigate the injury.

6. SIGNATURES

I certify that to the best of my knowledge the information contained in this Notice of District Permanent Transfer is true and accurate.




 Signature of District Manager
 or Authorized Representative

7/15/2021

 Date

Chris Schull

 Type or Print Name of District Manager
 or Authorized Representative



 Signature of User – Rebecca Parks
 (authorized place of use)


9/12/21

 Date

RECEIVED

FEB 04 2022

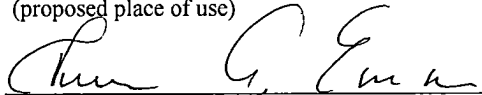
OWRD



 Signature of User – Randal Emerson
 (proposed place of use)

9.12.21

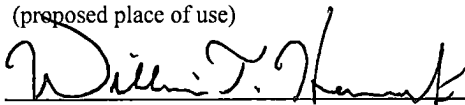
 Date



 Signature of User – Patricia Emerson
 (proposed place of use)

9-12-21

 Date



 Signature of User – William Hammock
 (proposed place of use)

7/9/21

 Date

INSTRUCTIONS FOR FILING NOTICE:

- 1) Pursuant to OAR 690-385-4100(3), the district shall deliver this Notice Form and Map(s) to the local Watermaster prior to delivering water to the proposed place of use.
- 2) Pursuant to OAR 690-385-4100(4), the district also shall concurrently deliver a copy of only the Notice Form (the inclusion of maps is not necessary) to Oregon Water Resources Department 725 Summer Street NE, Suite A Salem, OR 97301-1271

13910