

Application for Permanent Water Right Transfer

Part 1 of 5 – Minimum Requirements Checklist

This transfer application will be returned if Parts 1 through 5 and all required attachments are not completed and included.

For questions, please call (503) 986-0900, and ask for Transfer Section.

RECEIVED

FEB 15 2022

Check all items included with this application. (N/A = Not Applicable)

- Part 1 – Completed Minimum Requirements Checklist.
- Part 2 – Completed Transfer Application Map Checklist.
- Part 3 – Application Fee, payable by check to the Oregon Water Resources Department, and completed Fee Worksheet, page 3. Try the new online fee calculator at: http://apps.wrd.state.or.us/apps/misc/wrd_fee_calculator.
- Part 4 – Completed Applicant Information and Signature.
- Part 5 – Information about Water Rights to be Transferred: **How many water rights are to be transferred? 1 List them here: 87449**
 Please include a separate Part 5 for each water right. (See instructions on page 6)
NOTE: A separate transfer application is required for each water right unless the criteria in OAR 690-380-3220 are met.

OWRD

Attachments:

- Completed Transfer Application Map.
- Completed Evidence of Use Affidavit and supporting documentation.
- N/A Affidavit(s) of Consent from Landowner(s) (if the applicant does not own the land the water right is on.)
- N/A Supplemental Form D – For water rights served by or issued in the name of an irrigation district. Complete when the transfer applicant is not the irrigation district.
- N/A Oregon Water Resources Department’s Land Use Information Form with approval and signature (or signed land use form receipt stub) from each local land use authority in which water is to be diverted, conveyed, and/or used. Not required if water is to be diverted, conveyed, and/or used only on federal lands or if **all** of the following apply: a) a change in place of use only, b) no structural changes, c) the use of water is for irrigation only, and d) the use is located within an irrigation district or an exclusive farm use zone.
- N/A Water Well Report/Well Log for changes in point(s) of appropriation (well(s)) or additional point(s) of appropriation.
- N/A Geologist Report for a change from a surface water point of diversion to a ground water point of appropriation (well), if the proposed well is more than 500’ from the surface water source and more than 1000’ upstream or downstream from the point of diversion. See OAR 690-380-2130 for requirements and applicability.

(For Staff Use Only)

WE ARE RETURNING YOUR APPLICATION FOR THE FOLLOWING REASON(S):

- Application fee not enclosed/insufficient
- Land Use Form not enclosed or incomplete
- Additional signature(s) required
- Map not included or incomplete
- Evidence of Use Form not enclosed or incomplete
- Part _____ is incomplete

Other/Explanation _____

Staff: _____ 503- _____ Date: ____/____/____

Part 2 of 5 – Transfer Application Map

Your transfer application **will be returned** if any of the map requirements listed below are not met.

OWRD

Please be sure that the transfer application map you submit includes all the required items and matches the existing water right map. Check all boxes that apply.

- N/A Certified Water Right Examiner (CWRE) Stamp and Original Signature. For a list of CWREs, see http://apps.wrd.state.or.us/apps/wr/cwre_license_view/. CWRE stamp and signature are not required for substitutions.
- N/A If **more than three** water rights are involved, separate maps are needed for each water right.
- Permanent quality printed with dark ink on good quality paper.
- The size of the map can be 8½ x 11 inches, 8½ x 14 inches, 11 x 17 inches, or up to 30 x 30 inches. For 30 x 30 inch maps, one extra copy is required.
- A north arrow, a legend, and scale.
- The scale of the map must be: 1 inch = 400 feet, 1 inch = 1,320 feet, the scale of the Final Proof/Claim of Beneficial Use Map (the map used when the permit was certificated), the scale of the county assessor map if the scale is not smaller than 1 inch = 1,320 feet, or a scale that has been pre-approved by the Department.
- Township, Range, Section, ¼ ¼, DLC, Government Lot, and other recognized public land survey lines.
- Tax lot boundaries (property lines) are required. Tax lot numbers are recommended.
- Major physical features including rivers and creeks showing direction of flow, lakes and reservoirs, roads, and railroads.
- Major water delivery system features from the point(s) of diversion/appropriation such as main pipelines, canals, and ditches.
- Existing place of use that includes separate hachuring for each water right, priority date, and use including number of acres in each quarter-quarter section, government lot, or in each quarter-quarter section as projected within government lots, donation land claims, or other recognized public land survey subdivisions. If less than the entirety of the water right is being changed, a separate hachuring is needed for lands left unchanged.
- N/A Proposed place of use that includes separate hachuring for each water right, priority date, and use including number of acres in each quarter-quarter section, government lot, or in each quarter-quarter section as projected within government lots, donation land claims, or other recognized public land survey subdivisions.
- Existing point(s) of diversion or well(s) with distance and bearing or coordinates from a recognized survey corner. This information can be found in your water right certificate or permit.
- N/A If you are proposing a change in point(s) of diversion or well(s), show the proposed location and label it clearly with distance and bearing or coordinates. If GPS coordinates are used, latitude-longitude coordinates may be expressed as either degrees-minutes-seconds with at least one digit after the decimal (example – 42°32'15.5") or degrees-decimal with five or more digits after the decimal (example – 42.53764°).

Part 4 of 5 – Applicant Information and Signature

Applicant Information

APPLICANT/BUSINESS NAME GUY DELUDE			PHONE NO. 541-990-4629	ADDITIONAL CONTACT NO.
ADDRESS 9400 NW 19TH ST				FAX NO.
CITY TERREBONNE	STATE OR	ZIP 97760	E-MAIL	
BY PROVIDING AN E-MAIL ADDRESS, CONSENT IS GIVEN TO RECEIVE ALL CORRESPONDENCE FROM THE DEPARTMENT ELECTRONICALLY. COPIES OF THE FINAL ORDER DOCUMENTS WILL ALSO BE MAILED.				

Agent Information – The agent is authorized to represent the applicant in all matters relating to this application.

AGENT/BUSINESS NAME JOHN A. SHORT / WATER RIGHT SERVICES, LLC			PHONE NO. 541-389-2837	ADDITIONAL CONTACT NO.
ADDRESS PO BOX 1830				FAX NO.
CITY BEND	STATE OR	ZIP 97709	E-MAIL JOHNSHORT@USA.COM	
BY PROVIDING AN E-MAIL ADDRESS, CONSENT IS GIVEN TO RECEIVE ALL CORRESPONDENCE FROM THE DEPARTMENT ELECTRONICALLY. COPIES OF THE FINAL ORDER DOCUMENTS WILL ALSO BE MAILED.				

Explain in your own words what you propose to accomplish with this transfer application, and why:

ADD A WELL TO EXISTING CERTIFICATE 87449.

If you need additional space, continue on a separate piece of paper and attach to the application as "Attachment 1".

Check One Box

- By signing this application, I understand that, upon receipt of the draft preliminary determination and prior to Department approval of the transfer, I will be required to provide landownership information and evidence that I am authorized to pursue the transfer as identified in OAR 690-380-4010(5); **OR**
- I affirm the applicant is a municipality as defined in ORS 540.510(3)(b) and that the right is in the name of the municipality or a predecessor; **OR**
- I affirm the applicant is an entity with the authority to condemn property and is acquiring by condemnation the property to which the water right proposed for transfer is appurtenant and have supporting documentation.

RECEIVED


FEB 15 2022

OWRD

By my signature below, I confirm that I understand:

- Prior to Department approval of the transfer application, I may be required to submit payment to the Department for publication of a notice in a newspaper with general circulation in the area where the water right is located, once per week for two consecutive weeks. If more than one qualifying newspaper is available, I suggest publishing the notice in the following newspaper: **BEND BULLETIN.**
- Amendments to the application may only be made in response to the Department's Draft Preliminary Determination (DPD). The applicant will have a period of at least 30 days to amend the application to address any issues identified by the Department in the DPD, or to withdraw the application. Note that amendments may be subject to additional fees, pursuant to ORS 536.050.
- Failure to complete an approved change in place of use and/or change in character of use, will result in loss of the water right (OAR 690-380-6010).
- Refunds may only be granted upon request and, as set forth in ORS 536.050(4)(a), if the Director determines that a refund of all or part of a fee is appropriate in the interests of fairness to the public or necessary to correct an error of the Department.

I (we) affirm that the information contained in this application is true and accurate.



[Signature]
Applicant signature

Gary DeLude
Print Name (and Title if applicable)

2/14/2022
Date

Applicant signature

Print Name (and Title if applicable)

Date

RECEIVED
FEB 15 2022
OWRD

Is the applicant the sole owner of the land on which the water right, or portion thereof, proposed for transfer is located? Yes No*

**If NO, include signatures of all deeded landowners (and mailing and/or e-mail addresses if different than the applicant's) or attach affidavits of consent (and mailing and/or e-mail addresses) from all landowners or individuals/entities to which the water right(s) were conveyed.*

Check the following boxes that apply:

- The applicant is responsible for completion of change(s). Notices and correspondence should continue to be sent to the applicant.
- The receiving landowner will be responsible for completing the proposed change(s) after the final order is issued. Copies of notices and correspondence should be sent to this landowner.
- Both the receiving landowner and applicant will be responsible for completion of change(s). Copies of notices and correspondence should be sent to this landowner and the applicant.

At this time, are the lands in this transfer application in the process of being sold? Yes No

If YES, and you know who the new landowner will be, please complete the receiving landowner information table below. If you do not know who the new landowner will be, then a request for assignment will have to be filed for at a later date.

If a property sells, the certificated water right(s) located on the land belong to the new owner, unless a sale agreement or other document states otherwise. For more information see:

https://www.oregon.gov/owrd/WRDFormsPDF/Transfer_Property_Transactions.pdf


RECEIVING LANDOWNER NAME N/A		PHONE NO.	ADDITIONAL CONTACT NO.
ADDRESS			FAX NO.
CITY	STATE	ZIP	E-MAIL
Describe any special ownership circumstances:			
The confirming Certificate shall be issued in the name of: <input type="checkbox"/> Applicant <input type="checkbox"/> Receiving Landowner			

Check here if any of the water rights proposed for transfer are or will be located within or served by an irrigation or other water district. (Tip: Complete and attach Supplemental Form D.)

IRRIGATION DISTRICT NAME CENTRAL OREGON IRRIGATION DISTRICT	ADDRESS 1055 SW LAKE RD	
CITY REDMOND	STATE OR	ZIP 97756

Check here if water for any of the rights supplied under a water service agreement or other contract for stored water with a federal agency or other entity.

ENTITY NAME	ADDRESS	
CITY	STATE	ZIP



To meet State Land Use Consistency Requirements, you must list all county, city, municipal corporation, or tribal governments within whose jurisdiction water will be diverted, conveyed or used.

ENTITY NAME DESCHUTES COUNTY COMMUNITY DEVELOPMENT	ADDRESS 117 NW LAFAYETTE AVE	
CITY BEND	STATE OR	ZIP 97703

ENTITY NAME	ADDRESS	
CITY	STATE	ZIP

RECEIVED

FEB 15 2022

OWRD

Part 5 of 5 – Water Right Information

Please use a separate Part 5 for each water right being changed. See instructions on page 6, to copy and paste additional Part 5s, or to add additional rows to tables within the form.

CERTIFICATE # 87449

RECEIVED

Description of Water Delivery System

FEB 15 2022

System capacity: 0.025 cubic feet per second (cfs) OR
 _____ gallons per minute (gpm)

OWRD

Describe the current water delivery system or the system that was in place at some time within the last five years. Include information on the pumps, canals, pipelines, and sprinklers used to divert, convey, and apply the water at the authorized place of use. **PIPED FROM WELL TO SPRINKLERS.**

Table 1. Location of Authorized and Proposed Point(s) of Diversion (POD) or Appropriation (POA)

(Note: If the POD/POA name is not specified on the certificate, assign it a name or number here.)

POD/POA Name or Number	Is this POD/POA Authorized on the Certificate or is it Proposed?	If POA, OWRD Well Log ID# (or Well ID Tag # L-___)	Twp		Rng		Sec	¼ ¼		Tax Lot, DLC or Gov't Lot	Measured Distances (from a recognized survey corner)
WELL 1	<input checked="" type="checkbox"/> Authorized <input type="checkbox"/> Proposed	DESC 2380	14	S	13	E	16	NW	NW	114	690' S, 330' E OF NW COR SEC 16
WELL 2	<input type="checkbox"/> Authorized <input checked="" type="checkbox"/> Proposed	DESC 62924/ L-143617	"	"	"	"	"	"	"	"	690' S, 310' E OF NW COR SEC 16

Check all type(s) of change(s) proposed below (change "CODES" are provided in parentheses):

- | | |
|--|--|
| <input type="checkbox"/> Place of Use (POU) | <input type="checkbox"/> Supplemental Use to Primary Use (S to P) |
| <input type="checkbox"/> Character of Use (USE) | <input type="checkbox"/> Point of Appropriation/Well (POA) |
| <input type="checkbox"/> Point of Diversion (POD) | <input checked="" type="checkbox"/> Additional Point of Appropriation (APOA) |
| <input type="checkbox"/> Additional Point of Diversion (APOD) | <input type="checkbox"/> Substitution (SUB) |
| <input type="checkbox"/> Surface Water POD to Ground Water POA (SW/GW) | <input type="checkbox"/> Government Action POD (GOV) |

Will all of the proposed changes affect the entire water right?

- Yes** Complete only the Proposed ("to" or "on" lands) section of Table 2 on the next page. Use the "CODES" listed above to describe the proposed changes.
- No** Complete all of Table 2 to describe the portion of the water right to be changed.

Please use and attach additional pages of Table 2 as needed.
See page 6 for instructions.

Do you have questions about how to fill-out the tables?
Contact the Department at 503-986-0900 and ask for Transfer Staff.

Table 2. Description of Changes to Water Right Certificate # 87449

List the change proposed for the acreage in each ¼ ¼. If more than one change is proposed, specify the acreage associated with each change.
If there is more than one POD/POA involved in the proposed changes, specify the acreage associated with each POD/POA.

AUTHORIZED (the "from" or "off" lands) The listing that appears on the certificate BEFORE PROPOSED CHANGES List only that part or portion of the water right that will be changed.											Proposed Changes (see "CODES" from previous page)	PROPOSED (the "to" or "on" lands) The listing as it would appear AFTER PROPOSED CHANGES are made.																			
Twp	Rng	Sec	¼	¼	Tax Lot	Gvt Lot or DLC	Acres	Type of USE listed on Certificate	POD(s) or POA(s) (name or number from Table 1)	Priority Date		Twp	Rng	Sec	¼	¼	Tax Lot	Gvt Lot or DLC	Acres	New Type of USE	POD(s)/ POA(s) to be used (from Table 1)	Priority Date									
EXAMPLE																															
2	S	9	E	15	NE	NW	100		15.0	Irrigation	POD #1 POD #2	1901	POU/POD	2	S	9	E	1	NW	NW	500	1	10.0		POD #5	1901					
														2	S	9	E	2	SW	NW	500		5.0		POD #6	1901					
													APOA	14	S	13	E	16	NW	NW	114		2.0	IR	WELLS 1- 2	2005					
							TOTAL ACRES:																	TOTAL ACRES:	2.0						

Additional remarks: _____.

RECEIVED

FEB 15 2022

OWRD

For Place of Use or Character of Use Changes

Are there other water right certificates, water use permits or ground water registrations associated with the "from" or the "to" lands? Yes No

If YES, list the certificate, water use permit, or ground water registration numbers: _____.



Pursuant to ORS 540.510, any "layered" water use such as an irrigation right that is supplemental to a primary right proposed for transfer must be included in the transfer or be cancelled. Any change to a ground water registration must be filed separately in a ground water registration modification application.

For Substitution (ground water supplemental irrigation will be substituted for surface water primary irrigation)

Ground water supplemental Permit or Certificate # _____;
Surface water primary Certificate # _____.

RECEIVED

FEB 15 2022

For a change from Supplemental Irrigation Use to Primary Irrigation Use

Identify the primary certificate to be cancelled. Certificate # _____

For a change in point(s) of appropriation (well(s)) or additional point(s) of appropriation:

OWRD

Well log(s) are attached for each authorized and proposed well(s) that are clearly labeled and associated with the corresponding well(s) in Table 1 above and on the accompanying application map.

Tip: You may search for well logs on the Department's web page at:

http://apps.wrd.state.or.us/apps/gw/well_log/Default.aspx

AND/OR

Describe the construction of the authorized and proposed well(s) in Table 3 for any wells that do not have a well log. For *proposed wells not yet constructed or built*, provide "a best estimate" for each requested information element in the table. The Department recommends you consult a licensed well driller, geologist, or certified water right examiner to assist with assembling the information necessary to complete Table 3.

Table 3. Construction of Point(s) of Appropriation

Any well(s) in this listing must be clearly tied to corresponding well(s) described in Table 1 and shown on the accompanying application map. Failure to provide the information will delay the processing of your transfer application until it is received. The information is necessary for the department to assess whether the proposed well(s) will access the same source aquifer as the authorized point(s) of appropriation (POA). The Department is prohibited by law from approving POA changes that do not access the same source aquifer.

Proposed or Authorized POA Name or Number	Is well already built? (Yes or No)	If an existing well: OWRD Well ID Tag No. L-_____	Total well depth	Casing Diameter	Casing Intervals (feet)	Seal depth(s) (intervals)	Perforated or screened intervals (in feet)	Static water level of completed well (in feet)	Source aquifer (sand, gravel, basalt, etc.)	Well-specific rate (cfs or gpm). If less than full rate of water right

NOTICE TO WATER WELL CONTRACTOR
The original and first copy
of this report are to be
filed with the

STATE ENGINEER, SALEM, OREGON
within 30 days from the date
of well completion.

WATER WELL REPORT

STATE OF OREGON

(Please type or print)

(Do not write above this line)

RECEIVED
JUN 28 1974
STATE ENGINEER
SALEM, OREGON

State Well No. 145/13E-16bb
State Permit No.

DESC
7380

(1) OWNER:

Name Leo Paulus
Address Star RT, Redmond Ore 97756

(2) TYPE OF WORK (check):

New Well Deepening Reconditioning Abandon
If abandonment, describe material and procedure in Item 12.

(3) TYPE OF WELL:

Rotary Driven
Cable Jetted
Dug Bored

(4) PROPOSED USE (check):

Domestic Industrial Municipal
Irrigation Test Well Other

CASING INSTALLED:

Threaded Welded
8" Diam. from +6" ft. to 19 1/2" ft. Gage .250
6" Diam. from 0 ft. to 208 ft. Gage .188
" Diam. from ft. to ft. Gage

PERFORATIONS:

Perforated? Yes No.
Type of perforator used torch
Size of perforations 1/4 in. by 12 in.
72 perforations from 167 ft. to 208 ft.
perforations from ft. to ft.
perforations from ft. to ft.

(7) SCREENS:

Well screen installed? Yes No
Manufacturer's Name
Type Model No.
Diam. Slot size Set from ft. to ft.
Diam. Slot size Set from ft. to ft.

(8) WELL TESTS:

Drawdown is amount water level is lowered below static level
Was a pump test made? Yes No. If yes, by whom?
Flow: gal./min. with ft. drawdown after hrs.
" " " " " "
" " " " " "
Bailer test 20 gal./min. with 0 ft. drawdown after 1 hrs.
Artesian flow g.p.m.
Temperature of water 56 Depth artesian flow encountered ft.

(9) CONSTRUCTION:

Well seal—Material used cement
Well sealed from land surface to 19 1/2 ft.
Diameter of well bore to bottom of seal 12 in.
Diameter of well bore below seal 8 in.
Number of sacks of cement used in well seal 6 sacks
Number of sacks of bentonite used in well seal 0 sacks
Brand name of bentonite
Number of pounds of bentonite per 100 gallons of water lbs./100 gals.
Was a drive shoe used? Yes No Plugs Size: location ft.
Did any strata contain unusable water? Yes No
Type of water? depth of strata
Method of sealing strata off
Was well gravel packed? Yes No Size of gravel:
Gravel placed from ft. to ft.

(10) LOCATION OF WELL:

County Deschutes Driller's well number
NW 1/4 NW 1/4 Section 16 T.14S R. 13E W.M.
Bearing and distance from section or subdivision corner Lot # 2
Crawford's Corner

(11) WATER LEVEL: Completed well.

Depth at which water was first found 181 ft.
Static level 160 ft. below land surface. Date 6/29/74
Artesian pressure lbs. per square inch. Date

(12) WELL LOG:

Diameter of well below casing 0
Depth drilled 208 ft. Depth of completed well 208 ft.

Formation: Describe color, texture, grain size and structure of materials; and show thickness and nature of each stratum and aquifer penetrated, with at least one entry for each change of formation. Report each change in position of Static Water Level and indicate principal water-bearing strata.

MATERIAL	From	To	SWL
brown sandy spil	0	1	
hard gray rock	1	10	
brown clay conglomerate	10	24	
red cinders	24	38	
brown sandstone & boulders	38	64	
gray med. hard gray rock	64	81	
brown sandstone	81	97	
gray broken rock—med hard	97	141	
red sandstone course	141	148	
brown sandstone	148	181	
multi-color conglomerate	181	199	
gray rock & tan clay (water)	199	208	160

RECEIVED
FEB 15 2022
OWRD

Work started 6/18 19 74 Completed 6/19 19 74
Date well drilling machine moved off of well 6/19 19 74

Drilling Machine Operator's Certification:

This well was constructed under my direct supervision. Materials used and information reported above are true to my best knowledge and belief.

[Signed] *Bill Crawford* Date 6/23, 19 74
(Drilling Machine Operator)

Drilling Machine Operator's License No. 440

Water Well Contractor's Certification:

This well was drilled under my jurisdiction and this report is true to the best of my knowledge and belief.

Name Crawford Well Drilling
(Person, firm or corporation) (Type or print)

Address Box 17 Terrebonne Ore 97760

[Signed] *Bill Crawford*
(Water Well Contractor)

Contractor's License No. 451 Date 6/23, 19 74

(1) LAND OWNER Owner Well I.D. _____
 First Name GUY Last Name DELUDE
 Company C/O CASCADE BUILDERS INC
 Address 9400 NW 19TH
 City TERREBONNE State OR Zip 97760

(2) TYPE OF WORK New Well Deepening Conversion
 Alteration (complete 2a & 10) Abandonment (complete 5a)

(2a) PRE-ALTERATION
 Dia + From To Gauge Stl Plstc Wld Thrd
 Casing:
 Material From To Amt sacks/lbs
 Seal:

(3) DRILL METHOD
 Rotary Air Rotary Mud Cable Auger Cable Mud
 Reverse Rotary Other _____

(4) PROPOSED USE Domestic Irrigation Community
 Industrial/ Commercial Livestock Dewatering
 Thermal Injection Other _____

(5) BORE HOLE CONSTRUCTION Special Standard (Attach copy)
 Depth of Completed Well 265.00 ft.

BORE HOLE			SEAL			Amt	sacks/lbs
Dia	From	To	Material	From	To		
12	0	25.5	Bentonite Chips	0	25.5	21	S
8	25.5	265			Calculated	14	
					Calculated		

How was seal placed: Method A B C D E
 Other POURED DRY
 Backfill placed from _____ ft. to _____ ft. Material _____
 Filter pack from _____ ft. to _____ ft. Material _____ Size _____
 Explosives used: Yes Type _____ Amount _____

(5a) ABANDONMENT USING UNHYDRATED BENTONITE
 Proposed Amount _____ Actual Amount _____

(6) CASING/LINER
 Casing Liner Dia + From To Gauge Stl Plstc Wld Thrd

 Shoe Inside Outside Other Location of shoe(s) _____
 Temp casing Yes Dia _____ From + _____ To _____

(7) PERFORATIONS/SCREENS
 Perforations Method MACHINE
 Screens Type _____ Material _____

Perf/ Screen	Casing/ Liner	Screen Dia	From	To	Scrns/slot width	Slot length	# of slots	Tele/ pipe size
Perf	Liner	6	245	265	.125	3	228	

(8) WELL TESTS: Minimum testing time is 1 hour
 Pump Bailer Air Flowing Artesian

Yield gal/min	Drawdown	Drill stem/Pump depth	Duration (hr)
50		260	1

 Temperature 54 °F Lab analysis Yes By _____
 Water quality concerns? Yes (describe below) TDS amount 113 ppm

From	To	Description	Amount	Units

(9) LOCATION OF WELL (legal description)
 County DESCHUTES Twp 14.00 S N/S Range 13.00 E E/W WM
 Sec 16 NW 1/4 of the NW 1/4 Tax Lot 114
 Tax Map Number 1413160000114 Lot 2
 Lat _____ " or 44.36138889 DMS or DD
 Long _____ " or -121.18747222 DMS or DD
 Street address of well Nearest address
9400 NW 19TH

(10) STATIC WATER LEVEL

Existing Well / Pre-Alteration	Date	SWL(psi)	+ SWL(ft)
Completed Well	9/23/2021		148

 Flowing Artesian? Dry Hole?

WATER BEARING ZONES Depth water was first found 160.00

SWL Date	From	To	Est Flow	SWL(psi)	+ SWL(ft)
9/23/2021	160	265	50		148

(11) WELL LOG Ground Elevation 2773.00

Material	From	To
SAND PUMICE	0	4
CINDERS BLACK COBBLES SAND	4	15
COBBLES	15	18
LAVA LIGHT GRAY	18	62
LAVA DARK GRAY	62	95
BASALT	95	110
SANDSTONE CONGLOMERATE BROWN	110	265

RECEIVED
FEB 15 2022
OWRD

Date Started 9/22/2021 Completed 9/23/2021
(unbonded) Water Well Constructor Certification
 I certify that the work I performed on the construction, deepening, alteration, or abandonment of this well is in compliance with Oregon water supply well construction standards. Materials used and information reported above are true to the best of my knowledge and belief.
 License Number 758 Date 9/25/2021
 Signed THOMAS PECK (E-filed)

(bonded) Water Well Constructor Certification
 I accept responsibility for the construction, deepening, alteration, or abandonment work performed on this well during the construction dates reported above. All work performed during this time is in compliance with Oregon water supply well construction standards. This report is true to the best of my knowledge and belief.
 License Number 1720 Date 9/25/2021
 Signed JACK ABBAS (E-filed)
 Contact Info (optional) _____

Land Use Information Form



Oregon Water Resources Department
725 Summer Street NE, Suite A
Salem, Oregon 97301-1266
(503) 986-0900
www.oregon.gov/OWRD

RECEIVED

FEB 15 2022

OWRD

NOTE TO APPLICANTS

In order for your application to be processed by the Water Resources Department (WRD), this Land Use Information Form must be completed by a local government planning official in the jurisdiction(s) where your water right will be used and developed. The planning official may choose to complete the form while you wait, or return the receipt stub to you. Applications received by WRD without the Land Use Form or the receipt stub will be returned to you. Please be aware that your application will not be approved without land use approval.

This form is NOT required if:

- 1) Water is to be diverted, conveyed, and/or used only on federal lands; **OR**
- 2) The application is for a water right transfer, allocation of conserved water, exchange, permit amendment, or ground water registration modification, and all of the following apply:
 - a) The existing and proposed water use is located entirely within lands zoned for exclusive farm-use or within an irrigation district;
 - b) The application involves a change in place of use only;
 - c) The change does not involve the placement or modification of structures, including but not limited to water diversion, impoundment, distribution facilities, water wells and well houses; and
 - d) The application involves irrigation water uses only.

NOTE TO LOCAL GOVERNMENTS

The person presenting the attached Land Use Information Form is applying for or modifying a water right. The Water Resources Department (WRD) requires its applicants to obtain land-use information to be sure the water rights do not result in land uses that are incompatible with your comprehensive plan. Please complete the form or detach the receipt stub and return it to the applicant for inclusion in their water right application. You will receive notice once the applicant formally submits his or her request to the WRD. The notice will give more information about WRD's water rights process and provide additional comment opportunities. You will have 30 days from the date of the notice to complete the land-use form and return it to the WRD. If no land-use information is received from you within that 30-day period, the WRD may presume the land use associated with the proposed water right is compatible with your comprehensive plan. Your attention to this request for information is greatly appreciated by the Water Resources Department. If you have any questions concerning this form, please contact the WRD's Customer Service Group at 503-986-0801.

Land Use Information Form

RECEIVED
FEB 15 2022

Applicant(s): GUY DELUDE

Mailing Address: 9400 NW 19TH ST

City: TERREBONNE

State: OR

Zip Code: 97760

Daytime Phone: _____

OWRD

A. Land and Location

Please include the following information for all tax lots where water will be diverted (taken from its source), conveyed (transported), and/or used or developed. Applicants for municipal use, or irrigation uses within irrigation districts may substitute existing and proposed service-area boundaries for the tax-lot information requested below.

Township	Range	Section	¼ ¼	Tax Lot #	Plan Designation (e.g., Rural Residential/RR-5)	Water to be:			Proposed Land Use:
<u>14S</u>	<u>13E</u>	<u>16</u>	<u>NWNW</u>	<u>114</u>	<u>TER5</u>	<input checked="" type="checkbox"/> Diverted	<input checked="" type="checkbox"/> Conveyed	<input checked="" type="checkbox"/> Used	<u>IR</u>
_____	_____	_____	_____	_____	_____	<input type="checkbox"/> Diverted	<input type="checkbox"/> Conveyed	<input type="checkbox"/> Used	_____
_____	_____	_____	_____	_____	_____	<input type="checkbox"/> Diverted	<input type="checkbox"/> Conveyed	<input type="checkbox"/> Used	_____
_____	_____	_____	_____	_____	_____	<input type="checkbox"/> Diverted	<input type="checkbox"/> Conveyed	<input type="checkbox"/> Used	_____

List all counties and cities where water is proposed to be diverted, conveyed, and/or used or developed:

DESCHUTES COUNTY.

B. Description of Proposed Use

Type of application to be filed with the Water Resources Department:

- Permit to Use or Store Water
 Water Right Transfer
 Permit Amendment or Ground Water Registration Modification
 Limited Water Use License
 Allocation of Conserved Water
 Exchange of Water

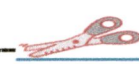
Source of water: Reservoir/Pond
 Ground Water
 Surface Water (name) _____

Estimated quantity of water needed: 0.025
 cubic feet per second
 gallons per minute
 acre-feet

Intended use of water: Irrigation
 Commercial
 Industrial
 Domestic for _____ household(s)
 Municipal
 Quasi-Municipal
 Instream
 Other _____

Briefly describe:

ADD A WELL TO EXISTING CERTIFICATE 87449.



Note to applicant: If the Land Use Information Form cannot be completed while you wait, please have a local government representative sign the receipt at the bottom of the next page and include it with the application filed with the Water Resources Department.

See bottom of Page 3. →

For Local Government Use Only

OWRD

The following section must be completed by a planning official from each county and city listed unless the project will be located entirely within the city limits. In that case, only the city planning agency must complete this form. This deals only with the local land-use plan. Do not include approval for activities such as building or grading permits.

Please check the appropriate box below and provide the requested information

Land uses to be served by the proposed water uses (including proposed construction) are allowed outright or are not regulated by your comprehensive plan. Cite applicable ordinance section(s): **DCC 18.66.030(A)(4)**

Land uses to be served by the proposed water uses (including proposed construction) involve discretionary land-use approvals as listed in the table below. (Please attach documentation of applicable land-use approvals which have already been obtained. Record of Action/land-use decision and accompanying findings are sufficient.) **If approvals have been obtained but all appeal periods have not ended, check "Being pursued."**

Type of Land-Use Approval Needed (e.g., plan amendments, rezones, conditional-use permits, etc.)	Cite Most Significant, Applicable Plan Policies & Ordinance Section References	Land-Use Approval:	
		<input type="checkbox"/> Obtained <input type="checkbox"/> Denied	<input type="checkbox"/> Being Pursued <input type="checkbox"/> Not Being Pursued
		<input type="checkbox"/> Obtained <input type="checkbox"/> Denied	<input type="checkbox"/> Being Pursued <input type="checkbox"/> Not Being Pursued
		<input type="checkbox"/> Obtained <input type="checkbox"/> Denied	<input type="checkbox"/> Being Pursued <input type="checkbox"/> Not Being Pursued
		<input type="checkbox"/> Obtained <input type="checkbox"/> Denied	<input type="checkbox"/> Being Pursued <input type="checkbox"/> Not Being Pursued
		<input type="checkbox"/> Obtained <input type="checkbox"/> Denied	<input type="checkbox"/> Being Pursued <input type="checkbox"/> Not Being Pursued

Local governments are invited to express special land-use concerns or make recommendations to the Water Resources Department regarding this proposed use of water below, or on a separate sheet.

See signing statement

Name: Audrey Stuart Title: Assistant Planner

Signature: Audrey Stuart Phone: 541-388-6679 Date: 12/27/21

Government Entity: Deschutes County

Note to local government representative: Please complete this form or sign the receipt below and return it to the applicant. If you sign the receipt, you will have 30 days from the Water Resources Department's notice date to return the completed Land Use Information Form or WRD may presume the land use associated with the proposed use of water is compatible with local comprehensive plans.

Receipt for Request for Land Use Information

Applicant name: _____

City or County: _____ Staff contact: _____

Signature: _____ Phone: _____ Date: _____



COMMUNITY DEVELOPMENT

RECEIVED

FEB 15 2022

247-21-001069-PS

OWRD

Tax Map: 14-13-16, Tax Lot 114 – Zoned Terrebonne Residential 5 Acre Minimum District (TER5).

Request: The applicant has requested a Land Use Compatibility Statement (LUCS) for a water right transfer of ground water, to be used for irrigation.

Land Use Compatibility Statement: This LUCS only reviews the zoning compatibility of the property for the use of groundwater for irrigation. Staff interprets the applicant's request as the irrigation of crops or pasture for agricultural use. The TER5 Zone permits agricultural uses as those uses permitted outright, pursuant to Deschutes County Code (DCC) 18.66.030(A) and as defined in DCC Title 18 below:

"Agricultural use" means any use of land, whether for profit or not, related to raising, harvesting and selling crops or by the feeding, breeding, management and sale of, or the produce of, livestock, poultry, fur bearing animals or honeybees or for dairying and the sale of dairy products or any other agricultural or horticultural use or animal husbandry or any combination thereof not specifically covered elsewhere in the applicable zone. Agricultural use includes the preparation and storage of the products raised on such land for human and animal use and disposal by marketing or otherwise. Agricultural use also includes the propagation, cultivation, maintenance and harvesting of aquatic species. Agricultural use does not include the use of land subject to the provisions of ORS chapter 321, except land used exclusively for growing cultured Christmas trees.

To the extent other uses or structures are included on the OWRD LUCS application sheet, this LUCS does not review or approve those uses. This LUCS does not review or approve:

- Construction of buildings or fencing,
- Earthmoving or construction in floodplains,
- Earthmoving, construction, or vegetation changes in wetlands,
- Surface mining, and/or
- Other primary or accessory uses regulated by the Deschutes County Code

Each of the listed uses would require separate land use permits and/or building permits, which are not covered by this LUCS.


For more information, please contact the Planning Division office at 541-388-6560.

Supplemental Form D

Water Right Transfers Within the Boundaries of or Served by an Irrigation District or other Water Supplier (Association, Ditch Co., etc.)

[For transfers submitted under OAR Chapter 690 Division 380]

OREGON



Oregon Water Resources Department
725 Summer Street NE, Suite A
Salem, Oregon 97301-1266
503-986-0900
www.oregon.gov/OWRD

The Department requires non-district applicants to communicate with districts/water suppliers during the planning and preparation of transfer applications involving water rights having a point of diversion or appropriation (POD/POA) or place of use (POU) served by or located within the boundaries of an irrigation district, or other type of water supplier to which assessments are paid. In some cases consent will be required from the district or water supplier.

This form must be included with any transfer application that involves rights served by or located within the boundaries of a district or other type of water supplier.

1. APPLICANT INFORMATION

RECEIVED

FEB 15 2022

OWRD

NAME GUY DELUDE			PHONE (HM)		
PHONE (WK)		CELL 541-990-4629	FAX		
ADDRESS 9400 NW 19TH ST					
CITY TERREBONNE	STATE OR	ZIP 97760	E-MAIL**		

2. DISTRICT or WATER SUPPLIER INFORMATION

DISTRICT/WATER SUPPLIER NAME CENTRAL OREGON IRRIGATION DISTRICT			PHONE (HM)		
PHONE (WK) 541-548-6047		CELL	FAX		
ADDRESS 1055 SW LAKE RD					
CITY REDMOND	STATE OR	ZIP 97756	E-MAIL**		

** By providing an e-mail address, the applicant and/or the district/water supplier consents to receive all correspondence from the Department electronically. Copies of final order documents will also be mailed.

3. WATER RIGHTS ISSUED IN THE NAME OF, or LOCATED WITHIN, or SERVED BY AN IRRIGATION DISTRICT, OTHER DISTRICT, OR WATER SUPPLIER

a. List the water right(s) involved in this transfer:

	Application / Decree	Permit / Previous Transfer	Certificate	Is the water right in the name of a district, water supplier, or BOR*?
1.		-	87449	YES <input type="checkbox"/>
2.		-		YES <input type="checkbox"/>
3.		-		YES <input type="checkbox"/>

Attach additional pages for additional water rights if necessary.

*Bureau of Reclamation

b. Determine a district's/water supplier's connection to your points of diversion (POD) or appropriation (POA) and places of use (POU). [You may need to consult with your district/water supplier.]

CURRENT ASSOCIATIONS Please answer the following "yes" or "no" questions:

YES NO One or more of the current POD(s) / POA(s) involved in the transfer are served by a district/water supplier or rely on BOR water.

YES NO All or a portion of the current POU involved in this proposed transfer receives water for either primary or supplemental irrigation from the district/water supplier; i.e., the POU is currently layered with a district or BOR water supplied water right(s).

PROPOSED ASSOCIATIONS Please answer the following "yes" or "no" questions:

YES NO One or more of the proposed POD(s) / POA(s) involved in the transfer are currently served or will be served by a district/water supplier if the transfer is approved, or rely on BOR water.

YES NO All or a portion of the proposed POU involved in this proposed transfer currently receives or will receive either primary or supplemental irrigation from the district/water supplier; i.e., the POU will be layered with a district/water supplier or BOR water supplied water right(s).

RECEIVED
FEB 15 2022

COMMENTS OR ADDITIONAL INFORMATION:

4. APPLICANT'S SIGNATURE

(1) I certify that I have notified the district/water supplier about the proposed water right transfer application by [check one]:

email, phone, postal mail, in person, or other (please specify) _____

(2) I certify that to the best of my knowledge the information contained in this Supplemental Form D is true and accurate.

[Signature]
Applicant Signature

Guy DeLude
Name (print)

2/14/2022
Date

OWRD

5. (WHEN REQUIRED) DISTRICT or WATER SUPPLIER CONSENT TO THE PROPOSED WATER RIGHT TRANSFER

District Manager or Water Supplier consent is required if any box on this form is marked "YES."

The district/water supplier certifies the following:

(1) The district/water supplier has reviewed the applicant's proposed water right transfer application and maps; and

(2) The district/water supplier consents to the proposed water right transfer application.

YES NO After proof of completion, the confirming water right certificate is to remain in the name of the U.S. Bureau of Reclamation or the district/water supplier.

YES NO The district/water supplier will be responsible for submitting the claim of beneficial use prepared by a Certified Water Rights Examiner (CWRE).

Signature of District Manager /Water Supplier

Name (print), Title

Date



Bryce Withers <brycewrs@gmail.com>

District Notification of Transfer

1 message

Bryce Withers <brycewrs@gmail.com>
To: LeslieClark <Lesliec@coid.org>

Wed, Dec 8, 2021 at 2:28 PM

Hi Leslie,

Just sending the required notification as the "ON" lands I believe to be within your boundary, but not currently any water being delivered as far as I know. Please let me know if you have any questions or concerns or need any additional information. I have also attached a draft "ON" map for your reference.

Thank you!

--

Bryce Withers

Water Right Specialist
(541)408-1400 cell

Water Right Services, LLC
PO Box 1830
Bend, OR 97709

<https://oregonwater.us>

RECEIVED

FEB 15 2022

OWRD

2 attachments

 **Supplemental_Form_D_non-district_transfer_within_District_DELUDE.pdf**
128K

 **APOA_TFR_MAP_DELUDE.pdf**
363K

Application for Water Right Transfer

Evidence of Use Affidavit



Oregon Water Resources Department
 725 Summer Street NE, Suite A
 Salem, Oregon 97301-1266
 (503) 986-0900
 www.wrd.state.or.us

Please print legibly or type. Be as specific as possible. Attach additional pages if you need more spacing. Supporting documentation must be attached.

RECEIVED
 FEB 15 2022
 OWRD

State of Oregon)
) ss
 County of DESCHUTES

I, BRYCE M. WITHERS, in my capacity as WATER RIGHT SPECIALIST,
 mailing address PO BOX 1830 BEND, OR 97709
 telephone number (541)389-2837, being first duly sworn depose and say:

1. My knowledge of the exercise or status of the water right is based on (check one):

- Personal observation Professional expertise

2. I attest that:

Water was used during the previous five years on the **entire** place of use for Certificate # 87449; OR

My knowledge is specific to the use of water at the following locations within the last five years:

Certificate #	Township	Range	Mer	Sec	¼ ¼	Gov't Lot or DLC	Acres (if applicable)

OR

- Confirming Certificate # _____ has been issued within the past five years; **OR**
- Part or all of the water right was leased instream at some time within the last five years. The instream lease number is: _____ (Note: If the entire right proposed for transfer was not leased, additional evidence of use is needed for the portion not leased instream.); **OR**
- The water right is not subject to forfeiture and documentation that a presumption of forfeiture for non-use would be rebutted under ORS 540.610(2) is attached.
- Water has been used at the actual current point of diversion or appropriation for more than 10 years for Certificate # _____ (For Historic POD/POA Transfers)

(continues on reverse side)

3. The water right was used for: (e.g., crops, pasture, etc.): PASTURE

4. I understand that if I do not attach one or more of the documents shown in the table below to support the above statements, my application will be considered incomplete.

[Handwritten Signature]

Signature of Affiant

December 10, 2021

Date

Signed and sworn to (or affirmed) before me this 10 day of Dec, 2021.



[Handwritten Signature]
Notary Public for Oregon

My Commission Expires: July 12, 2025

Supporting Documents	Examples
<input type="checkbox"/> Copy of a water right certificate that has been issued within the last five years. (not a remaining right certificate)	Copy of confirming water right certificate that shows issue date
<input type="checkbox"/> Copies of receipts from sales of irrigated crops or for expenditures related to use of water	<ul style="list-style-type: none"> ● Power usage records for pumps associated with irrigation use ● Fertilizer or seed bills related to irrigated crops ● Farmers Co-op sales receipt
<input type="checkbox"/> Records such as FSA crop reports, irrigation district records, NRCS farm management plan, or records of other water suppliers	<ul style="list-style-type: none"> ● District assessment records for water delivered ● Crop reports submitted under a federal loan agreement ● Beneficial use reports from district ● IRS Farm Usage Deduction Report ● Agricultural Stabilization Plan ● CREP Report
<input checked="" type="checkbox"/> Aerial photos containing sufficient detail to establish location and date of photograph	<p>Multiple photos can be submitted to resolve different areas of a water right. If the photograph does not print with a "date stamp" or without the source being identified, the date of the photograph and source should be added.</p> <p>Sources for aerial photos: OSU – www.oregonexplorer.info/imagery OWRD – www.wrd.state.or.us Google Earth – earth.google.com TerraServer – www.terra-server.com</p>
<input type="checkbox"/> Approved Lease establishing beneficial use within the last 5 years	Copy of instream lease or lease number