

Application for Groundwater Registration Modification



Oregon Water Resources Department
725 Summer Street NE, Suite A
Salem, Oregon 97301-1266
(503) 986-0900
www.oregon.gov/OWRD

Part 1 of 5 – Minimum Requirements Checklist

This Groundwater Registration Modification application will be returned if Parts 1 through 4 and all required attachments are not completed and included.
For questions, please call (503) 986-0900, and ask for Transfer Section.

RECEIVED
MAR 02 2022

Check all included with this application (N/A = Not Applicable)

- Part 1 – Completed Minimum Requirements Checklist.
- Part 2 – Completed Application Map Checklist.
- Part 3 – Completed Applicant Information and Signature.
- Part 4 – Completed Groundwater Registration Modification Application – Groundwater Registration Information. (Only one Groundwater registration per application, unless the Groundwater registrations to be modified are layered).
- Completed Groundwater Registration Modification Application Map (Does not have to be prepared by a Certified Water Right Examiner).
- Groundwater registration modification fees – Amount enclosed: \$ 1,250. (\$875.00 for a place of use change only; \$1,250.00 for any other change or combination).

OWRD

Attachments:

- N/A Request for Assignment Form and statutory fee. This form needs to be completed if the applicant owns the land to which the registration is appurtenant and is **not** the registration certificate holder of record. The Request for Assignment Form is available at <https://www.oregon.gov/OWRD/Forms/Pages/default.aspx>.
Assignment is not needed for any person or entity who can demonstrate authorization to request recognition of a modification (e.g. legal representative, power of attorney, agent, etc.) or the applicant is named on the certificate of registration, or has been assigned to the certificate of registration.
- N/A Oregon Water Resources Department’s Land Use Information Form with approval and signature (or signed land use form receipt stub) from each local land use authority in which water is to be diverted, conveyed, and/or used. Not required if water is to be diverted, conveyed, and/or used only on federal lands or if **all** of the following apply: a) a change in place of use only, b) no structural changes, c) the use of water is for irrigation only, and d) the use is located within an irrigation district or an exclusive farm use zone.
- N/A Water Well Report/Well Log for changes in point(s) of appropriation (well(s)) or additional point(s) of appropriation.

(For Staff Use Only)

WE ARE RETURNING YOUR APPLICATION FOR THE FOLLOWING REASON(S):

<input type="checkbox"/> Application fee not enclosed/insufficient	<input type="checkbox"/> Map not included or incomplete
<input type="checkbox"/> Land Use Form not enclosed or incomplete	<input type="checkbox"/> Assignment Form and fee not enclosed/insufficient
<input type="checkbox"/> Additional signature(s) required	<input type="checkbox"/> Part _____ is incomplete

Other/Explanation _____

Staff: _____ 503- _____ Date: ____/____/____

13937

1. The first part of the document discusses the importance of maintaining accurate records of all transactions and activities. It emphasizes that proper record-keeping is essential for ensuring transparency and accountability in financial reporting.

2. The second part of the document outlines the various methods and techniques used to collect and analyze data. It highlights the need for a systematic approach to data collection and the importance of using reliable sources of information.

3. The third part of the document focuses on the analysis and interpretation of the collected data. It discusses the various statistical and analytical tools that can be used to identify trends, patterns, and relationships within the data.

4. The fourth part of the document discusses the importance of communicating the results of the analysis to the relevant stakeholders. It emphasizes the need for clear and concise reporting and the use of appropriate visual aids to enhance the understanding of the findings.

5. The fifth part of the document discusses the importance of maintaining the integrity and confidentiality of the data. It highlights the need for strict security measures and the use of appropriate access controls to protect the information from unauthorized access.

6. The sixth part of the document discusses the importance of regularly reviewing and updating the data collection and analysis processes. It emphasizes the need for a continuous improvement approach to ensure that the data remains accurate and relevant over time.

7. The seventh part of the document discusses the importance of maintaining a clear and concise record of all activities and transactions. It emphasizes the need for a systematic approach to record-keeping and the use of appropriate tools and techniques to ensure accuracy and completeness.

8. The eighth part of the document discusses the importance of using reliable and accurate data sources. It highlights the need for a thorough evaluation of the sources of information and the use of appropriate verification techniques to ensure the reliability of the data.

9. The ninth part of the document discusses the importance of using appropriate statistical and analytical tools. It highlights the need for a thorough understanding of the tools and techniques used and the use of appropriate validation techniques to ensure the accuracy of the results.

10. The tenth part of the document discusses the importance of communicating the results of the analysis to the relevant stakeholders. It emphasizes the need for clear and concise reporting and the use of appropriate visual aids to enhance the understanding of the findings.

11. The eleventh part of the document discusses the importance of maintaining the integrity and confidentiality of the data. It highlights the need for strict security measures and the use of appropriate access controls to protect the information from unauthorized access.

12. The twelfth part of the document discusses the importance of regularly reviewing and updating the data collection and analysis processes. It emphasizes the need for a continuous improvement approach to ensure that the data remains accurate and relevant over time.

STATE ENGINEER
Salem, Oregon

UMAT
4740

Well Record

STATE WELL NO. 6N/35-27
COUNTY UMATILLA
~~APPLICATION NO. GR-2808~~

OWNER: Robert R. Ireland

MAILING ADDRESS:

P. O. Box 1003

LOCATION OF WELL: Owner's No. _____

CITY AND STATE:

Milton-Freewater, Oregon

SE $\frac{1}{4}$ NE $\frac{1}{4}$ SW $\frac{1}{4}$ Sec. 27 T. 6 N. 35 E. S. R. W. W.M.

Bearing and distance from section or subdivision

corner 505' W. and 1320' N.

Section _____

Altitude at well _____

TYPE OF WELL: Dug, drilled Date Constructed 1919

Depth drilled 50 Depth cased 50

CASING RECORD:

6-foot

6-inch

RECEIVED

MAR 02 2022

OWRD

FINISH:

AQUIFERS:

WATER LEVEL:
20-foot

PUMPING EQUIPMENT: Type Centrifugal C.F.E.

Capacity 250 G.P.M.

H.P. 3

WELL TESTS:

Drawdown _____ ft. after _____ hours _____ G.P.M.

Drawdown _____ ft. after _____ hours _____ G.P.M.

USE OF WATER irrigation Temp. _____ °F. _____, 19____

SOURCE OF INFORMATION GR-2650

DRILLER or DIGGER _____

ADDITIONAL DATA:

Log _____ Water Level Measurements _____ Chemical Analysis _____ Aquifer Test _____

REMARKS:

13937

Part 2 of 4 – Groundwater Registration Modification Map Checklist

Your Groundwater Registration Modification application will be returned if any of the map requirements listed below are not met.

Please be sure that the map you submit includes all the items listed below and meets the requirements of OAR 690-380-3100, however, the map does not have to be prepared by a Certified Water Right Examiner. Check all boxes that apply.

RECEIVED
MAR 02 2022

OWRD

- Permanent quality printed with dark ink on good quality paper.
- The size of the map can be 8½ x 11 inches, 8½ x 14 inches, 11 x 17 inches, or up to 30 x 30 inches. For 30 x 30 inch maps, one extra copy is required.
- A north arrow, a legend, and scale.
- The scale of the map must be: 1 inch = 400 feet, 1 inch = 1,320 feet, the scale of the county assessor map if the scale is not smaller than 1 inch = 1,320 feet, or a scale that has been pre-approved by the Department.
- Township, Range, Section, ¼ ¼, DLC, Government Lot, and other recognized public land survey lines.
- Tax lot boundaries (property lines) are required. Tax lot numbers are recommended.
- Major physical features including rivers and creeks showing direction of flow, lakes and reservoirs, roads and railroads.
- Major water delivery system features from the point(s) of appropriation such as main pipelines, canals, and ditches.
- Existing place of use that includes hachuring, priority date, and use including number of acres in each quarter-quarter section, government lot, or in each quarter-quarter section as projected within government lots, donation land claims, or other recognized public land survey subdivisions. If less than the entirety of the registration is being changed, a separate hachuring is needed for the portion of the registration left unchanged.
- N/A If you are proposing a modification in place of use, show the proposed place of use with hachuring including priority date and use including number of acres in each quarter-quarter section, government lot, or in each quarter-quarter section as projected within government lots, donation land claims, or other recognized public land survey subdivisions.
- Existing point(s) of appropriation with distance and bearing or coordinates from a recognized survey corner.
- N/A If you are proposing a modification in point(s) of appropriation, show the proposed location and label it clearly with distance and bearing or coordinates. If GPS coordinates are used, latitude-longitude coordinates may be expressed as either degrees-minutes-seconds with at least one digit after the decimal (example – 42°32'15.5") or degrees-decimal with five or more digits after the decimal (example – 42.53764°).

Math 101: Introduction to Calculus

The first part of the course covers the basics of calculus, including limits, derivatives, and integrals. This section is essential for understanding the more advanced topics that follow.

Students should be prepared to work on problems that involve applying these concepts to real-world situations. The course is designed to be challenging and rewarding.

It is important to keep up with the material and to seek help when needed. The course is a journey, and the goal is to reach the end with a solid understanding of the subject.

The second part of the course focuses on the applications of calculus. This includes topics such as optimization, related rates, and the use of calculus in physics and engineering.

Students will learn how to use calculus to solve problems that are common in many fields. The course is designed to be practical and to show the power of calculus in the real world.

The third part of the course covers the theory of calculus. This includes topics such as the Riemann integral, the Fundamental Theorem of Calculus, and the Taylor series.

Students will learn the mathematical foundations of calculus and how these foundations are used to prove important results. The course is designed to be rigorous and to provide a deep understanding of the subject.

The fourth part of the course covers the applications of calculus in physics and engineering. This includes topics such as motion, energy, and the use of calculus in the design of structures and machines.

Students will learn how to use calculus to model and analyze physical systems. The course is designed to be practical and to show the power of calculus in the real world.

The final part of the course covers the applications of calculus in economics and finance. This includes topics such as optimization, interest rates, and the use of calculus in the analysis of financial markets.

Students will learn how to use calculus to make decisions and to analyze financial data. The course is designed to be practical and to show the power of calculus in the real world.

Part 3 of 4 – Applicant Information and Signature

Applicant Information

APPLICANT/BUSINESS NAME VON Derake Orchards LLC		PHONE NO. (503)863-0096	ADDITIONAL CONTACT NO. (503)397-4295
ADDRESS 56219 Marracci Rd			FAX NO.
CITY Warren	STATE OR	ZIP 97053	E-MAIL vonderake@comcast.net
BY PROVIDING AN E-MAIL ADDRESS, CONSENT IS GIVEN TO RECEIVE ALL CORRESPONDENCE FROM THE DEPARTMENT ELECTRONICALLY. COPIES OF THE FINAL ORDER DOCUMENTS WILL ALSO BE MAILED.			

Agent Information – The agent is authorized to represent the applicant in all matters relating to this application

APPLICANT/BUSINESS NAME self		PHONE NO.	ADDITIONAL CONTACT NO.
ADDRESS			FAX NO. RECEIVED
CITY	STATE	ZIP	E-MAIL
			MAR 02 2022
BY PROVIDING AN E-MAIL ADDRESS, CONSENT IS GIVEN TO RECEIVE ALL CORRESPONDENCE FROM THE DEPARTMENT ELECTRONICALLY. COPIES OF THE FINAL ORDER DOCUMENTS WILL ALSO BE MAILED.			

Explain in your own words what you propose to accomplish with this modification; and why:

Replace a well to bring it up to standard

If you need additional space, continue on a separate piece of paper and attach to the application as "Attachment 1".

Check this box if this project is fully or partially funded by the American Recovery and Reinvestment Act. (Federal stimulus dollars)

(Check one box)

- By signing this application, I (we) understand that, upon receipt of the draft preliminary determination and prior to Department approval of the Groundwater modification, I (we) will be required to provide landownership information and evidence that I am authorized to pursue the modification as identified in OAR 690-382-0400(16)(a); **OR**
- I (we) affirm the applicant is a municipality as defined in ORS 540.510(3)(b) and that the right is in the name of the municipality or a predecessor; **OR**
- I (we) affirm that the applicant is an entity with the authority to condemn property and is acquiring the property to which the Groundwater registration proposed for modification is appurtenant by condemnation and have attached supporting documentation.

I understand that prior to Department approval of the groundwater registration modification, I may be required to submit payment to the Department for publication of a notice in a newspaper with general circulation in the area where the groundwater registration is located, once per week for two consecutive weeks. If more than one qualifying newspaper is available, I suggest publishing the notice in the following paper: _____.

I (we) affirm that the information contained in this application is true and accurate.



Michael W VonDerake
Applicant Signature

Michael W VonDerake Feb 28, 2022
Print Name (and Title if applicable) Date
Registered Agent

Applicant Signature

Print Name (and Title if applicable)

Date

Is the applicant the sole owner of the land on which the Groundwater registration modification or portion thereof, is located? Yes No If NO, include signatures of all deeded landowners (and mailing and/or e-mail addresses if different than the applicant's) or attach affidavits of consent (and mailing and/or e-mail addresses) from all landowners or individuals/entities to which the Groundwater registration has been conveyed.

13937

1. *The Elements* - Euclid

2. *Principia Mathematica* - Isaac Newton

3. *Philosophiæ Naturalis Principia Mathematica* - Isaac Newton

4. *Philosophiæ Naturalis Principia Mathematica* - Isaac Newton

5. *Philosophiæ Naturalis Principia Mathematica* - Isaac Newton

6. *Philosophiæ Naturalis Principia Mathematica* - Isaac Newton

7. *Philosophiæ Naturalis Principia Mathematica* - Isaac Newton

8. *Philosophiæ Naturalis Principia Mathematica* - Isaac Newton

9. *Philosophiæ Naturalis Principia Mathematica* - Isaac Newton

10. *Philosophiæ Naturalis Principia Mathematica* - Isaac Newton

11. *Philosophiæ Naturalis Principia Mathematica* - Isaac Newton

12. *Philosophiæ Naturalis Principia Mathematica* - Isaac Newton

13. *Philosophiæ Naturalis Principia Mathematica* - Isaac Newton

14. *Philosophiæ Naturalis Principia Mathematica* - Isaac Newton

15. *Philosophiæ Naturalis Principia Mathematica* - Isaac Newton

16. *Philosophiæ Naturalis Principia Mathematica* - Isaac Newton

17. *Philosophiæ Naturalis Principia Mathematica* - Isaac Newton

18. *Philosophiæ Naturalis Principia Mathematica* - Isaac Newton

19. *Philosophiæ Naturalis Principia Mathematica* - Isaac Newton

20. *Philosophiæ Naturalis Principia Mathematica* - Isaac Newton

21. *Philosophiæ Naturalis Principia Mathematica* - Isaac Newton

22. *Philosophiæ Naturalis Principia Mathematica* - Isaac Newton

23. *Philosophiæ Naturalis Principia Mathematica* - Isaac Newton

24. *Philosophiæ Naturalis Principia Mathematica* - Isaac Newton

25. *Philosophiæ Naturalis Principia Mathematica* - Isaac Newton

26. *Philosophiæ Naturalis Principia Mathematica* - Isaac Newton

27. *Philosophiæ Naturalis Principia Mathematica* - Isaac Newton

28. *Philosophiæ Naturalis Principia Mathematica* - Isaac Newton

29. *Philosophiæ Naturalis Principia Mathematica* - Isaac Newton

30. *Philosophiæ Naturalis Principia Mathematica* - Isaac Newton

Check the appropriate box, if applicable:

Check here if the Groundwater registration proposed for modification is or will be located within or served by an irrigation or other water district.

IRRIGATION DISTRICT NAME <i>WW River Irrigation District</i>	ADDRESS <i>P.O. Box 248</i>	
CITY <i>Milton-Freewater</i>	STATE <i>OR</i>	ZIP <i>97862</i>

Check here if water for the Groundwater registration is supplied under a water service agreement or other contract with a federal agency or other entity.

ENTITY NAME	ADDRESS	
CITY	STATE	ZIP



To meet State Land Use Consistency Requirements, you must list all local governments (each county, city, municipal corporation, or tribal government) within whose jurisdiction water will be diverted, conveyed or used.

ENTITY NAME <i>Umatilla County</i>	ADDRESS	
CITY	STATE	ZIP

ENTITY NAME	ADDRESS	
CITY	STATE	ZIP

RECEIVED
MAR 02 2022
OWRD

13937

Part 4 of 4 – Groundwater Registration Information

Please use a separate Part 4 for each registration being modified. See instructions on page 5, to copy and paste additional Part 4s, or to add additional rows to tables within the form.

Groundwater Registration # GR-2808 (Certificate # GR-2650)

Table 1. Location of Authorized and Proposed Point(s) of Appropriation (POA)

(Note: If the POA name is not specified in the registration, assign it a name or number here.)

POA Name or Number	Is this POA Authorized by the registration or is it Proposed?	OWRD Well Log ID# (or Well ID Tag # L-___)	Twp	Rng	Sec	¼¼	Tax Lot, DLC or Gov't Lot	Measured Distances (from a recognized survey corner)
	<input checked="" type="checkbox"/> Authorized <input type="checkbox"/> Proposed	UMAT 4140	6N	35	27	NE/SW		505' east + 1320' North of S4 corner of Sec 27
	<input type="checkbox"/> Authorized <input checked="" type="checkbox"/> Proposed		6N	35	27	NE/SW		500' west, 1550' North from S4 corner of Sec 27
	<input type="checkbox"/> Authorized <input type="checkbox"/> Proposed							
	<input type="checkbox"/> Authorized <input type="checkbox"/> Proposed							

Check all type(s) of modifications(s) proposed below (modification "CODES" are provided in parentheses):

- | | |
|---|---|
| <input type="checkbox"/> Place of Use (POU) | <input checked="" type="checkbox"/> Point of Appropriation (well) (POA) |
| <input type="checkbox"/> Character of Use (USE) | <input type="checkbox"/> Additional Point of Appropriation (APOA) |

Will all of the proposed changes affect the entire Groundwater registration?

- Yes** Complete only the proposed ("to" lands) section of Table 2 on the next page. Use the "CODES" listed above to describe the proposed changes.
- No** Complete all of Table 2 to describe the portion of the registration to be changed.

RECEIVED

MAR 02 2022

OWRD

13937

Please use and attach additional pages of Table 2 as needed. Do you have questions about how to fill-out the tables?
 See page 5 for instructions. Contact the Department at 503-986-0900 and ask for Transfer

Table 2. Description of Modifications to Registration GR- ~~2808~~ (Certificate # GR-2650)

List only the part of the registration that will be modified. For the acreage in each 1/4 1/4, list the modification proposed. If more than one modification, specify the acreage associated with each modification. If more than one POA, specify the acreage associated with each POA.

AUTHORIZED (the "from" or "off" lands) The listing that appears in the registration BEFORE PROPOSED CHANGES List only that part or portion of the groundwater registration that will be changed.											Proposed Changes (see "CODES" from previous page)	PROPOSED (the "to" or "on" lands) The listing as it would appear AFTER PROPOSED CHANGES are made.														
Twp	Rng	Sec	1/4	1/4	Tax Lot	Gvt Lot or DLC	Acres	Type of USE listed on Certificate	POA(s) (name or number from Table 1)	Priority Date		Twp	Rng	Sec	1/4	1/4	Tax Lot	Gvt Lot or DLC	Acres	New Type of USE	POA(s) to be used (from Table 1)	Priority Date				
EXAMPLE																										
2	S	9	E	15	NE	NW	100		15.0	Irrigation	POD #1 POD #2	1901	POU/POD	2	S	9	E	1	NW	NW	500	1	10.0		POD #5	1901
"	"	"	"	"	"	"	"	"	"	EXAMPLE	"	"	"	2	S	9	E	2	SW	NW	500		5.0		POD #6	1901
RECEIVED MAR 02 2022 OWRD																										
TOTAL ACRES											TOTAL ACRES															

Additional remarks: . No changes

Groundwater Registration # GR-2808 (Certificate # GR-2650)

For a modification in place of use or character of use:

Are there other water right certificates, water use permits, or Groundwater registrations associated with the "from" or "to" lands? Yes No

If YES, list the other certificate, water use permit, or other Groundwater registration numbers:



Pursuant to OAR 690-382-0200, any "layered" water use, such as an irrigation right that is supplemental to a primary irrigation right proposed for transfer, must be concurrently transferred with the registration or be cancelled. Any change to a water right must be filed separately in a transfer application. Any change to a water use permit must be filed separately with a permit amendment. Any modification to a Groundwater registration on the "to" lands must be filed separately with a Groundwater registration modification.

For modifications in point(s) of appropriation (well(s) or additional point(s) of appropriation:

- Well log(s) are attached for each well that are clearly labeled and associated with the corresponding well(s) in Table 1 above and on the accompanying application map. **RECEIVED**
(Tip: You may search for well logs on the Department's web page at: http://apps.wrd.state.or.us/apps/gw/well_log/)

MAR 02 2022

AND/OR

- Describe the construction of the authorized and proposed well(s) in Table 3 for any wells that do not have a well log. For *proposed wells not yet constructed or built*, provide "a best estimate" for each requested information element in the table. The Department recommends you consult a licensed well driller, geologist, or certified water right examiner to assist with assembling the information necessary to complete Table 3.

OWRD

Table 3. Construction of Point(s) of Appropriation

Any well(s) in this listing must be clearly tied to corresponding well(s) described in Table 1 and shown on the accompanying application map. Failure to provide adequate information is likely to delay the processing of your modification application until it is received. The information is necessary for the department to assess whether the proposed well(s) will access the same source aquifer as the authorized point(s) of appropriation (POA). The Department is prohibited by law from approving POA changes that do not access the same source aquifer.

Proposed or Authorized POA Name or Number	Is well already built? (Yes or No)	If an existing well, OWRD Well ID Tag No. L-___	Total well depth	Casing Diameter	Casing Intervals (feet)	Seal depth(s) (intervals)	Perforated or screened intervals (in feet)	Static water level of completed well (in feet)	Source aquifer (sand, gravel, basalt, etc.)	Well-specific rate (cfs or gpm). If less than full rate of water right

...

...

...

...

...

...

...

...

...

...

...

...

...

...

...

...

...

...

...

...

...

...

...

...

...

...

...

...

...

...

...

...

...

...

...

...

...

...

...

...

...

...

Application for Water Right Transfer Evidence of Use Affidavit



Oregon Water Resources Department
725 Summer Street NE, Suite A
Salem, Oregon 97301-1266
(503) 986-0900
www.wrd.state.or.us

Please print legibly or type. Be as specific as possible. Attach additional pages if you need more spacing.
Supporting documentation must be attached.

State of Oregon)
) ss

RECEIVED

County of UMATILLA)

MAR 04 2022

I, Christophe Baron, in my capacity as LANDOWNER,

mailing address PO Box 1602 Walla Walla, WA 99362

OWRD

telephone number (509) 301 6974, being first duly sworn depose and say:

1. My knowledge of the exercise or status of the water right is based on (check one):

- Personal observation Professional expertise

2. I attest that:

- Water was used during the previous five years on the **entire** place of use for
Certificate # 13116 AND 13161; **OR**

- My knowledge is specific to the use of water at the following locations within the last five years:

Certificate #	Township		Range		Mer	Sec	1/4 1/4		Gov't Lot or DLC	Acres (if applicable)
13116	5	N	36	E	WM	25	SE	SW	TL 801	
13161	5	N	36	E	WM	25	SE	SW	TL 801	

OR

- Confirming Certificate # ___ has been issued within the past five years; **OR**
- Part or all of the water right was leased instream at some time within the last five years. The instream lease number is: ___ (Note: If the entire right proposed for transfer was not leased, additional evidence of use is needed for the portion not leased instream.); **OR**
- The water right is not subject to forfeiture and documentation that a presumption of forfeiture for non-use would be rebutted under ORS 540.610(2) is attached.
- Water has been used at the actual current point of diversion or appropriation for more than 10 years for Certificate # ___ (For Historic POD/POA Transfers)

(continues on reverse side)

RECEIVED

MAR 04 2022

OWRD

3. The water right was used for: (e.g., crops, pasture, etc.): PASTURE FOR COWS AND HORSES

4. I understand that if I do not attach one or more of the documents shown in the table below to support the above statements, my application will be considered incomplete.

[Signature]
Signature of Affiant

02/21/2022
Date

Signed and sworn to (or affirmed) before me this 21st day of February 2022.



[Signature]
Notary Public for Oregon

My Commission Expires: 06/24/2024

Supporting Documents	Examples
<input type="checkbox"/> Copy of a water right certificate that has been issued within the last five years. (not a remaining right certificate)	Copy of confirming water right certificate that shows issue date
<input type="checkbox"/> Copies of receipts from sales of irrigated crops or for expenditures related to use of water	<ul style="list-style-type: none"> • Power usage records for pumps associated with irrigation use • Fertilizer or seed bills related to irrigated crops • Farmers Co-op sales receipt
<input type="checkbox"/> Records such as FSA crop reports, irrigation district records, NRCS farm management plan, or records of other water suppliers	<ul style="list-style-type: none"> • District assessment records for water delivered • Crop reports submitted under a federal loan agreement • Beneficial use reports from district • IRS Farm Usage Deduction Report • Agricultural Stabilization Plan • CREP Report
<input type="checkbox"/> Aerial photos containing sufficient detail to establish location and date of photograph	<p>Multiple photos can be submitted to resolve different areas of a water right. If the photograph does not print with a "date stamp" or without the source being identified, the date of the photograph and source should be added.</p> <p>Sources for aerial photos: OSU – www.oregonexplorer.info/imagery OWRD – www.wrd.state.or.us Google Earth – earth.google.com TerraServer – www.terra-server.com</p>
<input type="checkbox"/> Approved Lease establishing beneficial use within the last 5 years	Copy of instream lease or lease number

Application for Water Right Transfer

Evidence of Use Affidavit



Oregon Water Resources Department
 725 Summer Street NE, Suite A
 Salem, Oregon 97301-1266
 (503) 986-0900
 www.wrd.state.or.us

Please print legibly or type. Be as specific as possible. Attach additional pages if you need more spacing.
 Supporting documentation must be attached.

RECEIVED

MAR 04 2022

OWRD

State of Oregon)
) ss
 County of UMATILLA)

I, Colt Adahl, in my capacity as LANDOWNER, - neighbor
 mailing address 56582 N. Fork WAILA WAILA RIVER Rd M-F, Or. 97862
 telephone number (509) 386-1833, being first duly sworn depose and say:

1. My knowledge of the exercise or status of the water right is based on (check one):

- Personal observation Professional expertise

2. I attest that:

- Water was used during the previous five years on the **entire** place of use for Certificate # 13116 AND 13161; **OR**
- My knowledge is specific to the use of water at the following locations within the last five years:

Certificate #	Township		Range		Mer	Sec	1/4 1/4		Gov't Lot or DLC	Acres (if applicable)
13116	5	N	36	E	WM	25	SE	SW	TL 801	
13161	5	N	36	E	WM	25	SE	SW	TL 801	

OR

- Confirming Certificate # _____ has been issued within the past five years; **OR**
- Part or all of the water right was leased instream at some time within the last five years. The instream lease number is: _____ (Note: If the entire right proposed for transfer was not leased, additional evidence of use is needed for the portion not leased instream.); **OR**
- The water right is not subject to forfeiture and documentation that a presumption of forfeiture for non-use would be rebutted under ORS 540.610(2) is attached.
- Water has been used at the actual current point of diversion or appropriation for more than 10 years for Certificate # _____ (For Historic POD/POA Transfers)

13937

(continues on reverse side)

3. The water right was used for: (e.g., crops, pasture, etc.): PASTURE FOR COWS AND HORSES

OWRD


4. I understand that if I do not attach one or more of the documents shown in the table below to support the above statements, my application will be considered incomplete.

mine is personal observation of use by flood irrigating when helping MR. JENSEN.

[Signature]
Signature of Affiant

2-22-2022
Date

Signed and sworn to (or affirmed) before me this 22 day of Feb, 2022.




[Signature]
Notary Public for Oregon

My Commission Expires: 7-25-2023

Supporting Documents	Examples
<input type="checkbox"/> Copy of a water right certificate that has been issued within the last five years. (not a remaining right certificate)	Copy of confirming water right certificate that shows issue date
<input type="checkbox"/> Copies of receipts from sales of irrigated crops or for expenditures related to use of water	<ul style="list-style-type: none"> • Power usage records for pumps associated with irrigation use • Fertilizer or seed bills related to irrigated crops • Farmers Co-op sales receipt
<input type="checkbox"/> Records such as FSA crop reports, irrigation district records, NRCS farm management plan, or records of other water suppliers	<ul style="list-style-type: none"> • District assessment records for water delivered • Crop reports submitted under a federal loan agreement • Beneficial use reports from district • IRS Farm Usage Deduction Report • Agricultural Stabilization Plan • CREP Report
<input type="checkbox"/> Aerial photos containing sufficient detail to establish location and date of photograph	<p>Multiple photos can be submitted to resolve different areas of a water right. If the photograph does not print with a "date stamp" or without the source being identified, the date of the photograph and source should be added.</p> <p>Sources for aerial photos: OSU – www.oregonexplorer.info/imagery OWRD – www.wrd.state.or.us Google Earth – earth.google.com TerraServer – www.terra-server.com</p>
<input type="checkbox"/> Approved Lease establishing beneficial use within the last 5 years	Copy of instream lease or lease number

13937



Application for Water Right Transfer

Evidence of Use Affidavit



Oregon Water Resources Department
 725 Summer Street NE, Suite A
 Salem, Oregon 97301-1266
 (503) 986-0900
 www.wrd.state.or.us

Please print legibly or type. Be as specific as possible. Attach additional pages if you need more spacing.
 Supporting documentation must be attached.

RECEIVED

MAR 04 2022

OWRD

State of Oregon)
) SS
 County of UMATILLA)

I, Neil Liewallen, in my capacity as LANDOWNER,

mailing address 80798 S Fork Umatilla Rvr Rd Milton-Freewater, OR 97862

telephone number (541) 938-6162, being first duly sworn depose and say:

1. My knowledge of the exercise or status of the water right is based on (check one):

- Personal observation Professional expertise

2. I attest that:

- Water was used during the previous five years on the **entire** place of use for Certificate # 13116, AND 13161; **OR**
- My knowledge is specific to the use of water at the following locations within the last five years:

Certificate #	Township		Range		Mer	Sec	¼	¼	Gov't Lot or DLC	Acres (if applicable)
13116	5	N	36	E	WM	25	SE	SW	TL 801	
13161	5	N	36	E	WM	25	SE	SW	TL 801	

OR

- Confirming Certificate # _____ has been issued within the past five years; **OR**
- Part or all of the water right was leased instream at some time within the last five years. The instream lease number is: _____ (Note: If the entire right proposed for transfer was not leased, additional evidence of use is needed for the portion not leased instream.); **OR**
- The water right is not subject to forfeiture and documentation that a presumption of forfeiture for non-use would be rebutted under ORS 540.610(2) is attached.
- Water has been used at the actual current point of diversion or appropriation for more than 10 years for Certificate # _____ (For Historic POD/POA Transfers)

13937

(continues on reverse side)

3. The water right was used for: (e.g., crops, pasture, etc.): PASTURE FOR COWS AND HORSES

4. I understand that if I do not attach one or more of the documents shown in the table below to support the above statements, my application will be considered incomplete.

Martha Rodriguez
Signature of Affiant

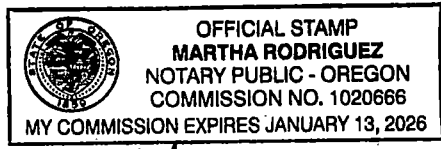
Feb 18/22
Date

RECEIVED

MAR 04 2022

OWRD

Signed and sworn to (or affirmed) before me this 18 day of February, 2022.



Notary Public for Oregon

My Commission Expires: January 13 2026

Martha Rodriguez

Supporting Documents	Examples
<input type="checkbox"/> Copy of a water right certificate that has been issued within the last five years. (not a remaining right certificate)	Copy of confirming water right certificate that shows issue date
<input type="checkbox"/> Copies of receipts from sales of irrigated crops or for expenditures related to use of water	<ul style="list-style-type: none"> • Power usage records for pumps associated with irrigation use • Fertilizer or seed bills related to irrigated crops • Farmers Co-op sales receipt
<input type="checkbox"/> Records such as FSA crop reports, irrigation district records, NRCS farm management plan, or records of other water suppliers	<ul style="list-style-type: none"> • District assessment records for water delivered • Crop reports submitted under a federal loan agreement • Beneficial use reports from district • IRS Farm Usage Deduction Report • Agricultural Stabilization Plan • CREP Report
<input type="checkbox"/> Aerial photos containing sufficient detail to establish location and date of photograph	<p>Multiple photos can be submitted to resolve different areas of a water right. If the photograph does not print with a "date stamp" or without the source being identified, the date of the photograph and source should be added.</p> <p>Sources for aerial photos: OSU – www.oregonexplorer.info/imagery OWRD – www.wrd.state.or.us Google Earth – earth.google.com TerraServer – www.terra-server.com</p>
<input type="checkbox"/> Approved Lease establishing beneficial use within the last 5 years	Copy of instream lease or lease number

13937

Application for Water Right Transfer

Evidence of Use Affidavit



Oregon Water Resources Department
 725 Summer Street NE, Suite A
 Salem, Oregon 97301-1266
 (503) 986-0900
 www.wrd.state.or.us

Please print legibly or type. Be as specific as possible. Attach additional pages if you need more spacing.
 Supporting documentation must be attached.

RECEIVED
 MAR 04 2022

State of Oregon)
) ss
 County of UMATILLA)

OWRD

I, Diane Veugatters in my capacity as LANDOWNER,

mailing address 86798 S. Fork Walla Walla Riv Rd Milton-Freewater OR 97861

telephone number (____)_____, being first duly sworn depose and say:

1. My knowledge of the exercise or status of the water right is based on (check one):

- Personal observation Professional expertise

2. I attest that:

- Water was used during the previous five years on the **entire** place of use for Certificate # 13116, AND 13161; **OR**
- My knowledge is specific to the use of water at the following locations within the last five years:

Certificate #	Township		Range		Mer	Sec	1/4 - 1/4		Gov't Lot or DLC	Acres (if applicable)
13116	5	N	36	E	WM	25	SE	SW	TL 801	
13161	5	N	36	E	WM	25	SE	SW	TL 801	

OR

- Confirming Certificate # _____ has been issued within the past five years; **OR**
- Part or all of the water right was leased instream at some time within the last five years. The instream lease number is: _____ (Note: If the entire right proposed for transfer was not leased, additional evidence of use is needed for the portion not leased instream.); **OR**
- The water right is not subject to forfeiture and documentation that a presumption of forfeiture for non-use would be rebutted under ORS 540.610(2) is attached.
- Water has been used at the actual current point of diversion or appropriation for more than 10 years for Certificate # _____ (For Historic POD/POA Transfers)

13937

(continues on reverse side)

3. The water right was used for: (e.g., crops, pasture, etc.): PASTURE FOR COWS AND HORSES

4. I understand that if I do not attach one or more of the documents shown in the table below to support the above statements, my application will be considered incomplete.

RECEIVED

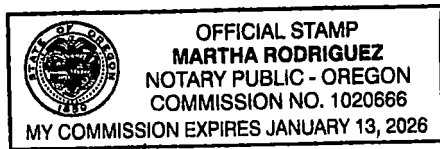
MAR 04 2022

OWRD

Diane L. Linn
Signature of Affiant

2-18-22
Date

Signed and sworn to (or affirmed) before me this 18 day of February, 2022



Notary Public for Oregon

My Commission Expires: January 13 2026

[Handwritten Signature]

Supporting Documents	Examples
<input type="checkbox"/> Copy of a water right certificate that has been issued within the last five years. (not a remaining right certificate)	Copy of confirming water right certificate that shows issue date
<input type="checkbox"/> Copies of receipts from sales of irrigated crops or for expenditures related to use of water	<ul style="list-style-type: none"> • Power usage records for pumps associated with irrigation use • Fertilizer or seed bills related to irrigated crops • Farmers Co-op sales receipt
<input type="checkbox"/> Records such as FSA crop reports, irrigation district records, NRCS farm management plan, or records of other water suppliers	<ul style="list-style-type: none"> • District assessment records for water delivered • Crop reports submitted under a federal loan agreement • Beneficial use reports from district • IRS Farm Usage Deduction Report • Agricultural Stabilization Plan • CREP Report
<input type="checkbox"/> Aerial photos containing sufficient detail to establish location and date of photograph	<p>Multiple photos can be submitted to resolve different areas of a water right. If the photograph does not print with a "date stamp" or without the source being identified, the date of the photograph and source should be added.</p> <p>Sources for aerial photos: OSU – www.oregonexplorer.info/imagery OWRD – www.wrd.state.or.us Google Earth – earth.google.com TerraServer – www.terra-server.com</p>
<input type="checkbox"/> Approved Lease establishing beneficial use within the last 5 years	Copy of instream lease or lease number

-13937

Application for Water Right Transfer

Evidence of Use Affidavit



Oregon Water Resources Department
 725 Summer Street NE, Suite A
 Salem, Oregon 97301-1266
 (503) 986-0900
 www.wrd.state.or.us

Please print legibly or type. Be as specific as possible. Attach additional pages if you need more spacing. Supporting documentation must be attached.

State of Oregon)
) ss
 County of UMATILLA)

I, Michael Callahan in my capacity as LANDOWNER'S TENANT
 mailing address 81834 South Fork Walla Walla River, M-F, Ore. 97862
 telephone number (541) 938-6411, being first duly sworn depose and say:

1. My knowledge of the exercise or status of the water right is based on (check one):
 Personal observation Professional expertise

RECEIVED
 MAR 04 2022

2. I attest that:

Water was used during the previous five years on the entire place of use for Certificate # 13116, AND 13161; OR

My knowledge is specific to the use of water at the following locations within the last five years:

OWRD

Certificate #	Township		Range		Mer.	Sec.	1/4 1/4		Gov't Lot or DLC	Acres (if applicable)
13116	5	N	36	E	WM	25	SE	SW	TL 801	
13161	5	N	36	E	WM	25	SE	SW	TL 801	

- OR
- Confirming Certificate # _____ has been issued within the past five years; OR
- Part or all of the water right was leased instream at some time within the last five years. The instream lease number is: _____ (Note: If the entire right proposed for transfer was not leased, additional evidence of use is needed for the portion not leased instream.); OR
- The water right is not subject to forfeiture and documentation that a presumption of forfeiture for non-use would be rebutted under ORS 540.610(2) is attached.
- Water has been used at the actual current point of diversion or appropriation for more than 10 years for Certificate # _____ (For Historic POD/POA Transfers)

-13937

(continues on reverse side)

3. The water right was used for: (e.g., crops, pasture, etc.): PASTURE FOR COWS AND HORSES

4. I understand that if I do not attach one or more of the documents shown in the table below to support the above statements, my application will be considered incomplete.

RECEIVED

MAR 04 2022

[Handwritten Signature]

Signature of Affiant

2.22.2022
Date

OWRD

Signed and sworn to (or affirmed) before me this 22 day of Feb, 2022.



[Handwritten Signature: Stacy Marie Kain]
Notary Public for Oregon

My Commission Expires: 11/1/25

Supporting Documents	Examples
<input type="checkbox"/> Copy of a water right certificate that has been issued within the last five years. (not a remaining right certificate)	Copy of confirming water right certificate that shows issue date
<input checked="" type="checkbox"/> Copies of receipts from sales of irrigated crops or for expenditures related to use of water <i>used for pasture -</i>	<ul style="list-style-type: none"> • Power usage records for pumps associated with irrigation use • Fertilizer or seed bills related to irrigated crops • Farmers Co-op sales receipt
<input type="checkbox"/> Records such as FSA crop reports, irrigation district records, NRCS farm management plan, or records of other water suppliers	<ul style="list-style-type: none"> • District assessment records for water delivered • Crop reports submitted under a federal loan agreement • Beneficial use reports from district • IRS Farm Usage Deduction Report • Agricultural Stabilization Plan • CREP Report
<input type="checkbox"/> Aerial photos containing sufficient detail to establish location and date of photograph	<p>Multiple photos can be submitted to resolve different areas of a water right. If the photograph does not print with a "date stamp" or without the source being identified, the date of the photograph and source should be added.</p> <p>Sources for aerial photos: OSU – www.oregonexplorer.info/imagery OWRD – www.wrd.state.or.us Google Earth – earth.google.com TerraServer – www.terra-server.com</p>
<input type="checkbox"/> Approved Lease establishing beneficial use within the last 5 years	Copy of instream lease or lease number

13937

MILTON-FREEWATER RANCH & HOME

85342 HIGHWAY 11
MILTON FREEWATER, OR 97862

PH (541) 938-4200
FAX (541) 861-3288

Invoice: I330053303
Date: 05/14/2019 2:33 PM
Sales Rep #: 2316 Camryn C.

RECEIVED

MAR 04 2022

OWRD

MILTON-FREEWATER RANCH & HOME

85342 HIGHWAY 11
MILTON FREEWATER, OR 97862

PH (541) 938-4200
FAX (541) 861-3288

Invoice: I330053367
Date: 05/14/2019 5:02 PM
Sales Rep #: MFNEW MF New Cahsier

Sold To: ****CASH/CK/CREDIT**CUSTOMER!**

Sold To: ****CASH/CK/CREDIT**CUSTOMER!**

ITEM #	PRICE	QTY	TOTAL
-MSC	6.89 /EA	1.00	6.89
MISCELLANEOUS			
WARREN- MG510014 GREASE LITHIUM MULTI PURPOSE 14OZ	2.99 /EA	1.00	2.99
Sales Total			\$9.88
Addl Charges			0.00
Tax			0.00
TOTAL			\$9.88
Tendered:			
VISA 5723			9.88
Auth Code: 438906			
Total applied:			\$9.88
Total change:			\$0.00
Signature:			

ITEM #	PRICE	QTY	TOTAL
-MSC	6.89 /EA	3.00	20.67
MISCELLANEOUS			
Sales Total			\$20.67
Addl Charges			0.00
Tax			0.00
TOTAL			\$20.67
Tendered:			
VISA 5723			20.67
Auth Code: 439604			
Total applied:			\$20.67
Total change:			\$0.00
Signature:			

black plastic
grease

black plastic

head gate parts



at: 2019 11:40:20A
Method: EMV
EBIT XXXXXXXXXXXXX5723
JANEL CALAHAN
#: 906500519240
#: 161749
*****6787
A0000000980840
dwknt: VISA
d:CREDIT
NATURE VERIFIED

Total \$58.9
DEBIT CARD SALE \$58.9

Cashier: James
Transaction: 000000
509536043
MILTON FREEWATER, OR 97862
2150 KEY BLVD
MF

Dunning Irrigation Supply