

**Application for Water Right  
Temporary or Drought Temporary Transfer  
Part 1 of 5 – Minimum Requirements Checklist**



**Oregon Water Resources Department**  
725 Summer Street NE, Suite A  
Salem, Oregon 97301-1266  
(503) 986-0900  
www.oregon.gov/OWRD

**This temporary transfer application will be returned if Parts 1 through 5 and all required attachments are not completed and included.**  
For questions, please call (503) 986-0900, and ask for Transfer Section.

**RECEIVED**  
**MAR 09 2022**

**FOR ALL TEMPORARY TRANSFER APPLICATIONS**

**Check all items included with this application. (N/A = Not Applicable)**

**OWRD**

- Part 1 – Completed Minimum Requirements Checklist.
- Part 2 – Completed Temporary Transfer Application Map Checklist.
- Part 3 – Application Fee, payable by check to the Oregon Water Resources Department, and completed Fee Worksheet, page 3. Try the online fee calculator at: [http://apps.wrd.state.or.us/apps/misc/wrd\\_fee\\_calculator](http://apps.wrd.state.or.us/apps/misc/wrd_fee_calculator).
- Part 4 – Completed Applicant Information and Signature.
- Part 5 – Information about Transferred Water Rights: **How many water rights are to be transferred? 1 List them here: C 41860**  
Please include a separate Part 5 for each water right. (See instructions on page 6)
- N/A For standard Temporary Transfer (one to five years) **Begin Year: 2022 End Year: 2027.**
- N/A Temporary Drought Transfer (Only in counties where the Governor has declared drought)

**Attachments:**

- Completed Temporary Transfer Application Map.
- Completed Evidence of Use Affidavit and supporting documentation.
- Current recorded deed for the land **from** which the authorized place of use is temporarily being moved.
- N/A Affidavit(s) of Consent from Landowner(s) (if the applicant does not own the land upon which the water right is located.)
- N/A Supplemental Form D – For water rights served by or issued in the name of a district. Complete when the temporary transfer applicant is not the district.
- N/A Oregon Water Resources Department’s Land Use Information Form with approval and signature from each local land use authority in which water is to be diverted, conveyed, and/or used. Not required if water is to be diverted, conveyed, and/or used only on federal lands or if **all** of the following apply: a) a change in place of use only, b) no structural changes, c) the use of water is for irrigation only, and d) the use is located within an irrigation district or an exclusive farm use zone.
- N/A Water Well Report/Well Log for changes in point(s) of appropriation (well(s)) or additional point(s) of appropriation (if necessary to convey water to the proposed place of use).

**(For Staff Use Only)**  
**WE ARE RETURNING YOUR APPLICATION FOR THE FOLLOWING REASON(S):**

\_\_\_ Application fee not enclosed/insufficient      \_\_\_ Map not included or incomplete  
 \_\_\_ Land Use Form not enclosed or incomplete  
 \_\_\_ Additional signature(s) required                      \_\_\_ Part \_\_\_\_\_ is incomplete

Other/Explanation \_\_\_\_\_  
 Staff: \_\_\_\_\_ Phone: \_\_\_\_\_ Date: \_\_\_\_/\_\_\_\_/\_\_\_\_

## Part 2 of 5 – Temporary Transfer Application Map Checklist

Your temporary transfer application will be returned if any of the map requirements listed **OWRD** below are not met.

Please be sure that the temporary transfer application map you submit includes all the required items and matches the existing water right map. Check all boxes that apply.

- N/A If **more than three** water rights are involved, separate maps are needed for each water right.
- Permanent quality printed with dark ink on good quality paper.
- The size of the map can be 8½ x 11 inches, 8½ x 14 inches, 11 x 17 inches, or up to 30 x 30 inches. For 30 x 30 inch maps, one extra copy is required.
- A north arrow, a legend, and scale.
- The scale of the map must be: 1 inch = 400 feet, 1 inch = 1,320 feet; the scale of the Final Proof/Claim of Beneficial Use Map (the map used when the permit was certificated); the scale of the county assessor map if the scale is not smaller than 1 inch = 1,320 feet; or a scale that has been pre-approved by the Department.
- Township, Range, Section, ¼ ¼, DLC, Government Lot, and other recognized public land survey lines.
- Tax lot boundaries (property lines) are required. Tax lot numbers are recommended.
- Major physical features including rivers and creeks showing direction of flow, lakes and reservoirs, roads, and railroads.
- Major water delivery system features from the point(s) of diversion/appropriation such as main pipelines, canals, and ditches.
- Existing place of use that includes separate hachuring for each water right, priority date, and use including number of acres in each quarter-quarter section, government lot, or in each quarter-quarter section as projected within government lots, donation land claims, or other recognized public land survey subdivisions. If less than the entirety of the **water right** is being changed, a separate hachuring is needed for lands left unchanged.
- N/A Proposed temporary place of use that includes separate hachuring for each water right, priority date, and use including number of acres in each quarter-quarter section, government lot, or in each quarter-quarter section as projected within government lots, donation land claims, or other recognized public land survey subdivisions.
- Existing point(s) of diversion or well(s) with distance and bearing or coordinates from a recognized survey corner. This information can be found in your water right certificate or permit.
- N/A If you are proposing a change in point(s) of diversion or well(s) to convey water to the new temporary place of use, show the proposed location and label it clearly with distance and bearing or coordinates. If GPS coordinates are used, latitude-longitude coordinates may be expressed as either degrees-minutes-seconds with at least one digit after the decimal (example – 42°32'15.5") or degrees-decimal with five or more digits after the decimal (example – 42.53764°).



**Part 4 of 5 – Applicant Information and Signature**

**Applicant Information**


APPLICANT/BUSINESS NAME <b>Duane Martin Ranches, LP</b>			PHONE NO. <b>(209) 274-641</b>	ADDITIONAL CONTACT NO.
ADDRESS <b>2021 State Hwy 88</b>				FAX NO. <b>(209) 274-6435</b>
CITY <b>lone</b>	STATE <b>CA</b>	ZIP <b>95640</b>	E-MAIL <b>office@martin-livestock.com</b> <del>dmartinis@hughes.net</del>	
<b>BY PROVIDING AN E-MAIL ADDRESS, CONSENT IS GIVEN TO RECEIVE ALL CORRESPONDENCE FROM THE DEPARTMENT ELECTRONICALLY. COPIES OF THE FINAL ORDER DOCUMENTS WILL ALSO BE MAILED.</b>				

**Agent Information – The agent is authorized to represent the applicant in all matters relating to this application.**

AGENT/BUSINESS NAME <b>All Points Engineering and Surveying, Inc.</b>			PHONE NO. <b>(541) 548-5833</b>	ADDITIONAL CONTACT NO. <b>(541) 420-0401</b>
ADDRESS <b>P.O. Box 767</b>				FAX NO. <b>(844) 273-9878</b>
CITY <b>Terrebonne</b>	STATE <b>OR</b>	ZIP <b>97760</b>	E-MAIL <b>scott@apeands.com</b>	
<b>BY PROVIDING AN E-MAIL ADDRESS, CONSENT IS GIVEN TO RECEIVE ALL CORRESPONDENCE FROM THE DEPARTMENT ELECTRONICALLY. COPIES OF THE FINAL ORDER DOCUMENTS WILL ALSO BE MAILED.</b>				

Explain in your own words what you propose to accomplish with this transfer application and why:  
 Move place of use & change well to better farm ground closer other certified well under same ownership.  
 If you need additional space, continue on a separate piece of paper and attach to the application as "Attachment 1".

I (we) affirm that the information contained in this application is true and accurate.

  
 Applicant signature

**Duane Martin, Sr. General Partner** 2/25/22  
 Print Name (and Title if applicable) Date

RECEIVED  
 MAR 09 2022

\_\_\_\_\_  
 Applicant signature

\_\_\_\_\_  
 Print Name (and Title if applicable) Date

OWRD

Is the applicant the sole owner of the land on which the water right, or portion thereof, proposed for transfer is located?  Yes  No

If NO, include signatures of all landowners (and mailing and/or e-mail addresses if different than the applicant's) or attach affidavits of consent from all landowners or individuals/entities (and mailing and/or e-mail addresses) to which the water right(s) has been conveyed.

13941

MAR 09 2022

OWRD

Check here if any of the water rights proposed for transfer are or will be located within or served by an irrigation or other water district. (NOTE: If this box is checked, you must complete and attach Supplemental Form D.)

DISTRICT NAME	ADDRESS	
CITY	STATE	ZIP

Check here if water for any of the rights supplied under a water service agreement or other contract for stored water with a federal agency or other entity.

ENTITY NAME	ADDRESS	
CITY	STATE	ZIP

*NOTE: If this box is checked, you must complete and attach Supplemental Form D.*



To meet State Land Use Consistency Requirements; you must list all local governments (each county, city, municipal corporation, or tribal government) within whose jurisdiction water will be diverted, conveyed and/or used.

ENTITY NAME	ADDRESS	
CITY	STATE	ZIP

ENTITY NAME	ADDRESS	
CITY	STATE	ZIP

To meet State Land Use Consistency Requirements; you must list all local governments (each county, city, municipal corporation, or tribal government) within whose jurisdiction water will be diverted, conveyed and/or used.


13941

**Part 5 of 5 – Water Right Information**

Please use a separate Part 5 for each water right being changed. See instructions on page 6, to copy and paste additional Part 5s, or to add rows to tables within the form.

**Water Right Certificate # 91860**

**RECEIVED**

**Description of Water Delivery System**

System capacity: 0.94 cubic feet per second (cfs) OR  
 \_\_\_\_\_ gallons per minute (gpm)

**MAR 09 2022**

**OWRD**

Describe the current water delivery system or the system that was in place at some time within the last five years. Include information on the pumps, canals, pipelines, and sprinklers used to divert, convey, and apply the water at the authorized place of use. Water is pumped from Well 1 and conveyed to a mainline and wheel line sprinklers that irrigate the place of use.

**Table 1. Location of Authorized and Proposed Point(s) of Diversion (POD) or Appropriation (POA)**  
 (Note: If the POD/POA name is not specified on the certificate, assign it a name or number here.)

POD/POA Name or Number	Is this POD/POA Authorized on the Certificate or is it Proposed?	If POA, OWRD Well Log ID# (or Well ID Tag # L-___)	Twp		Rng		Sec	¼ ¼		Tax Lot, DLC or Gov't Lot	Measured Distances (from a recognized survey corner)
6	<input type="checkbox"/> Authorized <input checked="" type="checkbox"/> Proposed	KLAM 1965	36	S	11	E	15	NE	SE	22	720' S & 200' W from C 1/4 corner Section 15
1	<input checked="" type="checkbox"/> Authorized <input type="checkbox"/> Proposed	KLAM 1966	36	S	11	E	15	S W	SE	31	270' N & 1620' W from SE corner Section 15
	<input type="checkbox"/> Authorized <input type="checkbox"/> Proposed										
	<input type="checkbox"/> Authorized <input type="checkbox"/> Proposed										

**Check all type(s) of temporary change(s) proposed below (change "CODES" are provided in parentheses):**

- Place of Use (POU)
- Point of Diversion (POD)
- Additional Point of Diversion (APOD)
- Appropriation/Well (POA)
- Additional Point of Appropriation (APOA)

**Check all type(s) of temporary change(s) due to drought proposed below (change "CODES" are provided in parentheses):**

- Place of Use (POU)
- Character of Use (USE)
- Point of Diversion (POD)
- Point of Appropriation/Well (POA)
- Additional Point of Appropriation (APOA)
- Additional Point of Diversion (APOD)

**Will all of the proposed changes affect the entire water right?**

- Yes Complete only the Proposed ("to" lands) section of Table 2 on the next page. Use the "CODES" listed above to describe the proposed changes.
- No Complete all of Table 2 to describe the portion of the water right to be changed.

Please use and attach additional pages of Table 2 as needed.  
See page 6 for instructions.

Do you have questions about how to fill-out the tables?  
Contact the Department at 503-986-0900 and ask for Transfer Staff.

**Table 2. Description of Temporary Changes to Water Right Certificate # 41860**

List only the part of the right that will be changed. For the acreage in each ¼ ¼, list the change proposed. If more than one change, specify the acreage associated with each change. If more than one POD/POA, specify the acreage associated with each POD/POA.

AUTHORIZED (the "from" or "off" lands) The listing that appears on the Certificate BEFORE PROPOSED CHANGES List only that part or portion of the water right that will be changed.												Proposed Changes (see "CODES" from previous page)	PROPOSED (the "to" or "on" lands) The listing as it would appear AFTER PROPOSED CHANGES are made.									
Twp	Rng	Sec	¼ ¼	Tax Lot	Gvt Lot or DLC	Acres	Type of USE listed on Certificate	POD(s) or POA(s) (name or number from Table 1)	Priority Date	Twp	Rng		Sec	¼ ¼	Tax Lot	Gvt Lot or DLC	Acres	New Type of USE	POD(s)/ POA(s) to be used (from Table 1)	Priority Date		
36	S	11	E 15	NE SE	2700	17	15.7	IR	1	1964	POU/POA	36	S	11	E 15	NE SW	2800	19	17.5	IR	6	1964
						24	20.0									22	5.3					
				SE SE		25	9.0									20	18.5					
																21	3.4					
TOTAL ACRES						44.7					TOTAL ACRES						44.7					

Additional remarks: Only 44.7 acres are proposed to be transferred from the 75.0 total acres.

13941

RECEIVED

MAR 09 2022

OWRD

MAR 09 2022

Water Right Certificate # 41860

For Place of Use Changes

OWRD

Are there other water right certificates, water use permits or ground water registrations associated with the "from" or the "to" lands?  Yes  No

If YES, list the certificate, water use permit, or ground water registration numbers: \_\_\_\_\_



Pursuant to ORS 540.525, any "layered" water use such as an irrigation right that is supplemental to a primary right proposed for temporary transfer can be included in the transfer or remain unused on the authorized place of use. If the primary water right does not revert soon enough to allow use of the supplemental right within five years, the supplemental right shall become subject to cancellation for nonuse under ORS 540.610.

If a change in point(s) of appropriation (well(s)) or additional point(s) of appropriation is necessary to convey the water to the new temporary place of use you must provide:

Well log(s) for each authorized and proposed well(s) that are clearly labeled and associated with the corresponding well(s) in Table 1 above and on the accompanying application map. (Tip: You may search for well logs on the Department's web page at: [http://apps.wrd.state.or.us/apps/gw/well\\_log/Default.aspx](http://apps.wrd.state.or.us/apps/gw/well_log/Default.aspx))

AND/OR

Describe the construction of the authorized and proposed well(s) in Table 3 below for any well that does not have a well log. For a proposed well(s) not yet constructed or built, provide "a best estimate" for each requested information element in the table. The Department recommends you consult a licensed well driller, geologist, or certified water right examiner to assist with assembling the information necessary to complete Table 3.

Table 3. Construction of Point(s) of Appropriation

Any well(s) in this listing must be clearly tied to corresponding well(s) described in Table 1 and shown on the accompanying application map. Failure to provide the information will delay the processing of your transfer application until it is received. The information is necessary for the Department to assess whether the proposed well(s) will access the same source aquifer as the authorized point(s) of appropriation (POA). The Department is prohibited by law from approving POA changes that do not access the same source aquifer.

Proposed or Authorized POA Name or Number	Is well already built? (Yes or No)	If an existing well, OWRD Well ID Tag No. L-____	Total well depth	Casing Diameter	Casing Intervals (feet)	Seal depth(s) (intervals)	Perforated or screened intervals (in feet)	Static water level of completed well (in feet)	Source aquifer (sand, gravel, basalt, etc.)	Well-specific rate (cfs or gpm). If less than full rate of water right



**Klamath Basin/County Drought Transfer Applications**

**Table 4. Klamath Basin/County Well Information (DROUGHT TRANSFER APPLICATIONS ONLY)**

Is there currently a flowmeter installed on each of the POAs listed in Table 1 of this application?  Yes  No\*

*\*Please note that watermaster staff will visit the well to confirm flowmeter presence. Where possible, watermaster staff will take a static water level measurement. Alterations to the well head may be required in order to make the water level measurements.*

For each well, please provide a description of the flowmeter location, the serial number, the current flowmeter reading and the date the reading was taken in the table below.

OWNER'S WELL NAME OR NUMBER.	WELL TAG NUMBER (IF AVAILABLE)	WELL LOG ID (E.G., KLAM 1234)	FLOWMETER SERIAL NUMBER	FLOWMETER READING	FLOWMETER DATE	FLOWMETER LOCATION

13941


RECEIVED

MAR 09 2022

TACS

OWRD

# T36S, R11E, W.M.

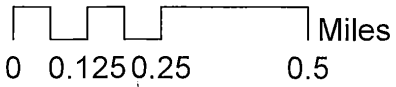


RECEIVED

MAR 09 2022

OWRD

2018 USDA/FSA imagery



# Application for Water Right Transfer

## Evidence of Use Affidavit



Oregon Water Resources Department  
 725 Summer Street NE, Suite A  
 Salem, Oregon 97301-1266  
 (503) 986-0900  
 www.wrd.state.or.us

Please print legibly or type. Be as specific as possible. Attach additional pages if you need more spacing. Supporting documentation must be attached.

State of Arizona )  
 ) ss  
 County of MOHAVE)

RECEIVED  
 MAR 09 2022  
 OWRD

I, SCOTT MONTGOMERY, in my capacity as ENGINEER,  
 mailing address P.O. BOX 767, TERREBONNE, OR 97760  
 telephone number (541)548-5833, being first duly sworn depose and say:

1. My knowledge of the exercise or status of the water right is based on (check one):

- Personal observation                       Professional expertise

2. I attest that:

Water was used during the previous five years on the **entire** place of use for Certificate # 41860; **OR**

My knowledge is specific to the use of water at the following locations within the last five years:

Certificate #	Township	Range	Mer	Sec	¼ ¼	Gov't Lot or DLC	Acres (if applicable)

- OR**
- Confirming Certificate # \_\_\_\_\_ has been issued within the past five years; **OR**
- Part or all of the water right was leased instream at some time within the last five years. The instream lease number is: \_\_\_\_\_ (Note: If the entire right proposed for transfer was not leased, additional evidence of use is needed for the portion not leased instream.); **OR**
- The water right is not subject to forfeiture and documentation that a presumption of forfeiture for non-use would be rebutted under ORS 540.610(2) is attached.
- Water has been used at the actual current point of diversion or appropriation for more than 10 years for Certificate # \_\_\_\_\_ (For Historic POD/POA Transfers)

13941

(continues on reverse side)

missis

3. The water right was used for: (e.g., crops, pasture, etc.): IRRIGATING

4. I understand that if I do not attach one or more of the documents shown in the table below to support the above statements, my application will be considered incomplete.

RECEIVED

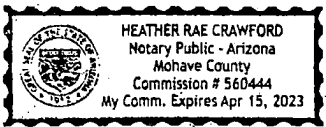
MAR 09 2022

[Signature]  
Signature of Affiant

Feb 22, 2022  
Date

OWRD

Signed and sworn to (or affirmed) before me this 22<sup>nd</sup> day of Feb, 2022.



[Signature]  
Notary Public for ~~Oregon~~ Arizona  
My Commission Expires: Apr 15, 2023

Supporting Documents	Examples
<input type="checkbox"/> Copy of a water right certificate that has been issued within the last five years. (not a remaining right certificate)	Copy of <b>confirming</b> water right certificate that shows issue date
<input type="checkbox"/> Copies of receipts from sales of irrigated crops or for expenditures related to use of water	<ul style="list-style-type: none"> <li>• Power usage records for pumps associated with irrigation use</li> <li>• Fertilizer or seed bills related to irrigated crops</li> <li>• Farmers Co-op sales receipt</li> </ul>
<input type="checkbox"/> Records such as FSA crop reports, irrigation district records, NRCS farm management plan, or records of other water suppliers	<ul style="list-style-type: none"> <li>• District assessment records for water delivered</li> <li>• Crop reports submitted under a federal loan agreement</li> <li>• Beneficial use reports from district</li> <li>• IRS Farm Usage Deduction Report</li> <li>• Agricultural Stabilization Plan</li> <li>• CREP Report</li> </ul>
<input checked="" type="checkbox"/> Aerial photos containing sufficient detail to establish location and date of photograph	<p>Multiple photos can be submitted to resolve different areas of a water right. If the photograph does not print with a "date stamp" or without the source being identified, the date of the photograph and source should be added.</p> <p>Sources for aerial photos: OSU – <a href="http://www.oregonexplorer.info/imagery">www.oregonexplorer.info/imagery</a> OWRD – <a href="http://www.wrd.state.or.us">www.wrd.state.or.us</a> Google Earth – <a href="http://earth.google.com">earth.google.com</a> TerraServer – <a href="http://www.terraserver.com">www.terraserver.com</a></p>
<input type="checkbox"/> Approved Lease establishing beneficial use within the last 5 years	Copy of instream lease or lease number

1954



**2015-002936**  
 Klamath County, Oregon  
 04/01/2015 12:24:41 PM  
 Fee: \$67.00

THIS SPACE RESERVED

After recording return to:  
 Duane Martin Ranches, L.P., a California limited  
 partnership  
 2021 State Hwy. 88  
 Ione, CA 95640

RECEIVED

MAR 09 2022

OWRD

Until a change is requested all tax statements  
 shall be sent to the following address:  
 Duane Martin Ranches, L.P., a California limited  
 partnership  
 2021 State Hwy. 88  
 Ione, CA 95640  
 File No. 31199AM

**STATUTORY WARRANTY DEED**

**Duane F. Martin, as to Parcels 12 and 13 and Duane Martin Ranches, L.P., a California Limited Partnership, as to Parcels 3 through 11 and Parcel 14,**

Grantor(s), hereby convey and warrant to

**Duane Martin Ranches, L.P., a California limited partnership ,**

Grantee(s), the following described real property in the County of Klamath and State of Oregon free of encumbrances except as specifically set forth herein:

**See Exhibit "A" attached**

The true and actual consideration for this conveyance is \$1.00.

The above-described property is free of encumbrances except all those items of record, if any, as of the date of this deed and those shown below, if any:

BEFORE SIGNING OR ACCEPTING THIS INSTRUMENT, THE PERSON TRANSFERRING FEE TITLE SHOULD INQUIRE ABOUT THE PERSON'S RIGHTS, IF ANY, UNDER ORS 195.300, 195.301 AND 195.305 TO 195.336 AND SECTIONS 5 TO 11, CHAPTER 424, OREGON LAWS 2007, SECTIONS 2 TO 9 AND 17, CHAPTER 855, OREGON LAWS 2009, AND SECTIONS 2 TO 7, CHAPTER 8, OREGON LAWS 2010. THIS INSTRUMENT DOES NOT ALLOW USE OF THE PROPERTY DESCRIBED IN THIS INSTRUMENT IN VIOLATION OF APPLICABLE LAND USE LAWS AND REGULATIONS. BEFORE SIGNING OR ACCEPTING THIS INSTRUMENT, THE PERSON ACQUIRING FEE TITLE TO THE PROPERTY SHOULD CHECK WITH THE APPROPRIATE CITY OR COUNTY PLANNING DEPARTMENT TO VERIFY THAT THE UNIT OF LAND BEING TRANSFERRED IS A LAWFULLY ESTABLISHED LOT OR PARCEL, AS DEFINED IN ORS 92.010 OR 215.010, TO VERIFY THE APPROVED USES OF THE LOT OR PARCEL, TO DETERMINE ANY LIMITS ON LAWSUITS AGAINST FARMING OR FOREST PRACTICES, AS DEFINED IN ORS 30.930, AND TO INQUIRE ABOUT THE RIGHTS OF NEIGHBORING PROPERTY OWNERS, IF ANY, UNDER ORS 195.300, 195.301 AND 195.305 TO 195.336 AND SECTIONS 5 TO 11, CHAPTER 424, OREGON LAWS 2007, SECTIONS 2 TO 9 AND 17, CHAPTER 855, OREGON LAWS 2009, AND SECTIONS 2 TO 7, CHAPTER 8, OREGON LAWS 2010.

6700

13941

Dated this 27 day of March, 2015.

Duane F. Martin  
Duane F. Martin, Individually

Duane Martin Ranches, L.P., a California limited partnership

By: Duane F. Martin, Sr.  
Duane F. Martin, Sr., General Partner

State of \_\_\_\_\_ } ss  
County of \_\_\_\_\_ }

On this \_\_\_\_\_ day of March, 2015, before me, \_\_\_\_\_ a Notary Public in and for said state, personally appeared **Duane F. Martin**, known or identified to me to be the person(s) whose name(s) is/are subscribed to the within Instrument and acknowledged to me that he/she/they executed same. IN WITNESS WHEREOF, I have hereunto set my hand and affixed my official seal the day and year in this certificate first above written.

Notary Public for the State of \_\_\_\_\_  
Residing at: \_\_\_\_\_  
Commission Expires: \_\_\_\_\_

*2 pages attached*

RECEIVED

MAR 09 2022

OWRD

State of \_\_\_\_\_ } ss  
County of \_\_\_\_\_ }

On this \_\_\_\_\_ day of March, 2015, before me, \_\_\_\_\_ a Notary Public in and for said state, personally appeared **Duane F. Martin, Sr., as General Partner for Duane Martin Ranches, L.P., a California limited partnership**, known or identified to me to be the person(s) whose name(s) is/are subscribed to the within Instrument and acknowledged to me that he/she/they executed same. IN WITNESS WHEREOF, I have hereunto set my hand and affixed my official seal the day and year in this certificate first above written.

Notary Public for the State of \_\_\_\_\_  
Residing at: \_\_\_\_\_  
Commission Expires: \_\_\_\_\_



RECEIVED

MAR 09 2022

OWRD

Page 3 Statutory Warranty Deed  
Escrow No. 31199AM

See Exhibit "A"

PARCEL 3

In Township 36 South, Range 11 East of the Willamette Meridian, in the County of Klamath, State of Oregon:

SECTION 8: All of Section EXCEPT that part lying North of Sprague River and

SECTION 9: All of South 1/2 EXCEPT that part lying North of the Sprague River and

SECTION 10: All of Government Lots 19 through 32, inclusive EXCEPT that part lying North of the Sprague River and

SECTION 11: Government Lots 20, 21, 28 and 29

SECTION 17: Government Lots 1 through 16, inclusive and

SECTION 16: Government Lots 1 through 16 inclusive, Lots 19 through 22, inclusive, and Lots 27 through 30, inclusive and

SECTION 15: The West 1/2 of Government Lot 4, all of Lots 19 through 22, inclusive

EXCEPTING THEREFROM those portions conveyed to the Oregon-California Eastern Railway Company in deed dated June 11, 1928 and recorded June 11, 1928 in Volume 80 in page 458, and also in deed dated May 20, 1927 and recorded May 21, 1927 in Volume 75, in Page 474 Deed records of Klamath County, Oregon.

ALSO EXCEPTING THEREFROM a portion conveyed to Klamath County for road purposes by deed dated November 24, 1928 and recorded April 23, 1929 in Volume 85 in page 613, Deed Records of Klamath County, Oregon.

PARCEL 4

Government Lots 27 through 30, inclusive of Section 15, Township 36 South, Range 11 East of the Willamette Meridian, in the County of Klamath, State of Oregon.

EXCEPTING THEREFROM that portion conveyed to the Oregon-California Eastern Railway Company in deed dated May 20, 1927 and recorded May 21, 1927 in Volume 75 in page 474, Deed records of Klamath County, Oregon.

PARCEL 5

All of Government Lots 17, 18, 23, 24, 25, 26, 31 and 32, Section 7, Township 36 South, Range 11 East of the Willamette Meridian, in the County of Klamath, State of Oregon; Lots 1 through 16, inclusive in Section 18, Township 36 South, Range 11 East of the Willamette Meridian; Lots 19, 20 and 22, lying Northeasterly of the Northeasterly right of way line of the Sprague River Highway in Section 18, Township 36 South, Range 11 East of the Willamette Meridian.

EXCEPTING that portion deeded to Oregon California & Eastern Railway Company for right of way by deed recorded in Book 80 at page 432 and Book 90 at page 474, Deed Records of Klamath County, Oregon.

AND ALSO EXCEPTING THEREFROM a strip of land 60 feet wide conveyed to Klamath County for road purposes by deed dated November 26, 1928, recorded April 23, 1929 in Book 85 at page 617, Deed Records of Klamath County, Oregon.

PARCEL 6

A parcel of land situate in the SW1/4 of Section 17, Township 36 South, Range 11 East of the Willamette Meridian, Klamath County, Oregon, more particularly described as follows:

A permanent easement for a 50 foot road right of way across the East side of the SW1/4 of Section 17, Township 36 South, Range 11 East of the Willamette Meridian as contained in instrument recorded November 10, 1958 in Book 306, page 151, Deed Records of Klamath County, Oregon.

13941

Page 4 Statutory Warranty Deed  
Escrow No. 31199AM

PARCEL 7

A parcel of land situate in Section 16, Township 36 South, Range 11 East of the Willamette Meridian, Klamath County, Oregon, more particularly described as follows:

The East 676 feet of the South 676 feet of Section 16, Township 36 South, Range 11 East of the Willamette Meridian, Klamath County, Oregon. EXCEPTING THEREFROM any portion lying within the Sprague River Highway.

PARCEL 8

Government Lots 17, 18, 23, 24, 25, 26, 31 and 32, in Section 16, Township 36 South, Range 11 East of the Willamette Meridian, Klamath County, Oregon, EXCEPTING therefrom any portion lying within the right of way of the O.C. & E. Railroad right of way. ALSO EXCEPTING THEREFROM the East 676 feet of the South 676 feet of said Section 16.

Government Lots 17, 18, 23, 24, 25, 26, 31 and 32 in Section 17, Township 36 South, Range 11 East of the Willamette Meridian, Klamath County, Oregon.

PARCEL 9

The East 1650 feet of that portion of the Southwest quarter of Section 17, Township 36 South, Range 11 East of the Willamette Meridian, Klamath County, Oregon, EXCEPTING THEREFROM the Northerly 1267.20 feet

PARCEL 10

In Township 36 South, Range 11 East of the Willamette Meridian, Klamath County, Oregon

SECTION 17: Government Lots 20, 21, 28 and 29 EXCEPTING THERFROM the East 1650 feet of the SW 1/4

SECTION 18: Government Lots 17, 18, 23, 24, 25, 26 and 32

EXCEPTING THEREFROM any portion of the above described property lying Southerly of the Sprague River Highway.

PARCEL 11

Government Lots 17, 18, 23, 24, 25, 26, 31 and 32 of Section 15, Township 36 South, Range 11 East of the Willamette Meridian, Klamath County, Oregon.

PARCEL 12

Government Lots 21 and 22, EXCEPTING the West 990 feet of Government Lot 21 in the SW1/4 of Section 17, Township 36 South, Range 11 East of the Willamette Meridian, Klamath County, Oregon.

PARCEL 13

Government Lots 19 and 20, EXCEPTING the West 990 feet of Government Lot 20 in the SW1/4 of Section 17, Township 36 South, Range 11 East of the Willamette Meridian, Klamath County, Oregon.

PARCEL 14

Government Lots 1, 2, 7, 8, 9, 10, 15 and 16 in Section 13, Township 36 South, Range 10 East, Willamette Meridian, County of Klamath, State of Oregon, EXCEPT any portion thereof lying within the right-of-way of the O.C. & E. Railroad.

RECEIVED

MAR 09 2022

OWRD

CALIFORNIA ALL-PURPOSE ACKNOWLEDGMENT

CIVIL CODE § 1189

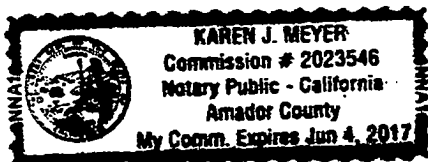
A notary public or other officer completing this certificate verifies only the identity of the individual who signed the document to which this certificate is attached, and not the truthfulness, accuracy, or validity of that document.

State of California )
County of Amador )
On 3/27/15 before me, KAREN J MEYER Notary Public
Date Here Insert Name and Title of the Officer
personally appeared DUANE F MARIN
Name(s) of Signer(s)

who proved to me on the basis of satisfactory evidence to be the person(s) whose name(s) is/are subscribed to the within instrument and acknowledged to me that he/she/they executed the same in his/her/their authorized capacity(ies), and that by his/her/their signature(s) on the instrument the person(s), or the entity upon behalf of which the person(s) acted, executed the instrument.

I certify under PENALTY OF PERJURY under the laws of the State of California that the foregoing paragraph is true and correct.

WITNESS my hand and official seal.



Signature [Signature]
Signature of Notary Public

Place Notary Seal Above

OPTIONAL

Though this section is optional, completing this information can deter alteration of the document or fraudulent reattachment of this form to an unintended document.

Description of Attached Document

Title or Type of Document: Document Date:
Number of Pages: Signer(s) Other Than Named Above:

Capacity(ies) Claimed by Signer(s)

Signer's Name: Signer's Name:
[ ] Corporate Officer - Title(s): [ ] Corporate Officer - Title(s):
[ ] Partner - [ ] Limited [ ] General [ ] Partner - [ ] Limited [ ] General
[ ] Individual [ ] Attorney in Fact [ ] Individual [ ] Attorney in Fact
[ ] Trustee [ ] Guardian or Conservator [ ] Trustee [ ] Guardian or Conservator
[ ] Other: [ ] Other:
Signer Is Representing: Signer Is Representing:

RECEIVED

MAR 09 2022

OWRD

CALIFORNIA ALL-PURPOSE ACKNOWLEDGMENT

CIVIL CODE § 1189

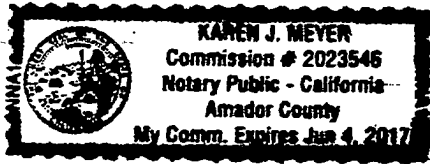
A notary public or other officer completing this certificate verifies only the identity of the individual who signed the document to which this certificate is attached, and not the truthfulness, accuracy, or validity of that document.

State of California )
County of Amador )
On 3/27/15 before me, KAREN J. MEYER Notary Public
Date Here Insert Name and Title of the Officer
personally appeared DUANE F MARLIN
Name(s) of Signer(s)

who proved to me on the basis of satisfactory evidence to be the person(s) whose name(s) is/are subscribed to the within instrument and acknowledged to me that he/she/they executed the same in his/her/their authorized capacity(ies), and that by his/her/their signature(s) on the instrument the person(s), or the entity upon behalf of which the person(s) acted, executed the instrument.

I certify under PENALTY OF PERJURY under the laws of the State of California that the foregoing paragraph is true and correct.

WITNESS my hand and official seal.



Signature [Handwritten Signature]
Signature of Notary Public

Place Notary Seal Above

OPTIONAL

Though this section is optional, completing this information can deter alteration of the document or fraudulent reattachment of this form to an unintended document.

Description of Attached Document

Title or Type of Document: Document Date:

Number of Pages: Signer(s) Other Than Named Above:

Capacity(ies) Claimed by Signer(s)

Signer's Name:

- Corporate Officer - Title(s):
Partner - Limited General
Individual Attorney in Fact
Trustee Guardian or Conservator
Other:

Signer Is Representing:

Signer's Name:

- Corporate Officer - Title(s):
Partner - Limited General
Individual Attorney in Fact
Trustee Guardian or Conservator
Other:

Signer Is Representing: