

P102 Calvin Q. Pike
2639 Cheney Cr. Rd.

T-1684

STATUS OF APPLICATION

DESCRIPTION OF WATER RIGHT

FEEES PAID

Change in Point of DIVERSION
 Date filed September 11, 1969
 Date of hearing ~~December 24, 1969~~ 3-12-70
 Place of hearing Grants Pass, Ore
 Date of order 4-17-70 Vol. 19, page ~~350~~ 351
 Date for application of water 10-1-70
 Proof mailed _____
 Proof received _____
 Certificate issued MAR 5 1975 Vol. 33, page 41784
To Summary 9/16/70

Name of stream CHANEY CREEK
 Trib. of _____ County of JOSEPHINE
 Use IRRIGATION
 Quantity of water 0.22 cfs No. of acres 11⁰
 Name of ditch GRIFFIN
 Date of priority APRIL 11, 1894
 In name of JOHN LLOYD
ROGUE RIVER Adjudication, Vol. 04, page 24 col. 3
 App. No. _____ Per. No. _____ Cert. No. 16275
 Certificate cancelled _____
 Notation made on record by sh

Date	Amount	Receipt No.
9-11-69	25 ⁰⁰	16254
10-10-69	30 ⁰⁰ FON	16629
TOTAL . . .		
2-13-70	\$1 Cert. Fee	From Pub. of Not.
2-14-75	.50	45279

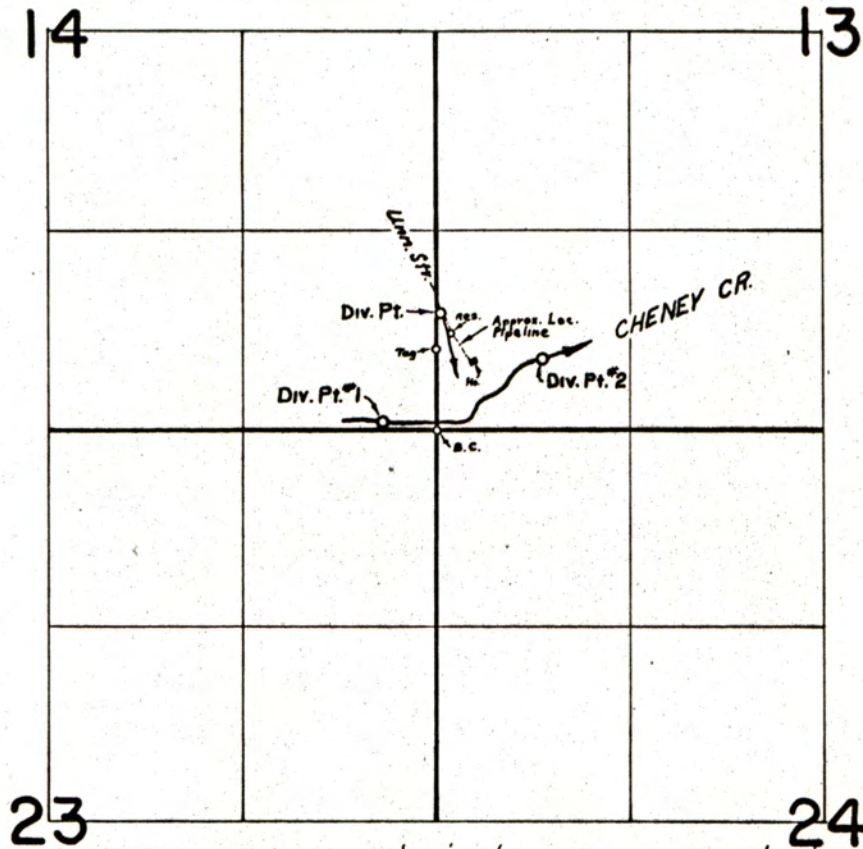
FEEES REFUNDED

Date	Amount	Check No.
2-13-70	\$3.39 Pub. of Not.	3477

REMARKS

TO BE ENTERED WHERE CHECKED	INDEX CARDS:	
	Entered	Checked
<input checked="" type="checkbox"/> Name	sh	---
<input checked="" type="checkbox"/> Stream	sh	---
<input type="checkbox"/> Pt. of Div.	---	---
<input checked="" type="checkbox"/> Calendar	sh	---
CHECKED TO RECORDS:		
<input checked="" type="checkbox"/> Tap. & Rge.	sh	---
<input checked="" type="checkbox"/> Decree vault	sh	---
<input checked="" type="checkbox"/> Decree safe	sh	---
<input checked="" type="checkbox"/> Cert. of W/R	sh	---
<input type="checkbox"/> Per. Folder	---	---
<input type="checkbox"/> Chaindex	---	---
<input type="checkbox"/> Cross Ref.	---	---
<input type="checkbox"/> Power Claim	---	---
<input type="checkbox"/> Abstracts	---	---

T.37S. R.7W. W.M.



Div. Pts. Loc: Unn. Str. - 800' N. \hat{e} 30' E., Cheney Cr. #1 - 50' N. \hat{e} 370' W., and Cheney Cr. #2 - 480' N. \hat{e} 720' E. all from S.W. cor. Sec. 13

FINAL PROOF SURVEY
UNDER

Application No. 47527 Transfer No. P-102
Permit No. 35592
IN NAME OF

CALVIN C. PIKE

Surveyed MAY 22, 1974, by L. E. GOULD

April 15, 1976

P-102

Calvin C. Pike
2639 Cheney Creek Rd.
Grants Pass, OR 97526

Dear Mr. Pike:

I am enclosing a copy of certificate of water right recorded at Page 41784, State Record of Water Right Certificates which evidences the right to the use of water from two points of diversion on Chaney Creek for the irrigation of 11.0 acres. The original certificate was recorded in your county records and should have been forwarded to you after recording.

The spelling of the name of the creek should not present any problems. Chaney Creek was listed as the source on the original certificate recorded at Page 16275 and was spelled in the same manner on the superseding certificate issued to you. The points of diversion are located on the stream illustrated on the final proof survey map made in connection with your permit No. 35592 and transfer No. P-102.

Sincerely,

Wayne J. Overcash
Water Rights Engineer

WJO:cc
Encl.

April 6th, 1976


State Engineer
Water Resources Dept.
516 Public Service Bldg.
Salem, Oregon 97310

In 1970 I made application to your office for a change in point of diversion of water from Cheney Creek. At the same time I made application for a water right on an unnamed stream for the purpose of domestic use for one family. I have received the Certificate of Water Right Permit No. 35592 but no word yet in regard to the change in point of diversion. It is designated as P-102 in your correspondence.

I have an Application # 47527 on paper work describing the house water source and the same number shows up on the Final Proof Survey map showing the 2 points of diversion on Cheney Creek. Also you refer to the creek as CHANEY and it is know as CHENEY.

Please let me know if you need more information to run down this missing certificate of water right.

Respectfully,



Calvin O. Pike
2639 Cheney Creek Rd
Grants Pass, Oregon 97526

RECEIVED
APR 8 1976
WATER RESOURCES DEPT.
SALEM, OREGON

Robert W. Straub
XXXXXXXXXXXX

P-102

February 10, 1975

Calvin C. Pike
2639 Cheney Creek Road
Grants Pass, OR 97526

Dear Mr. Pike:

We are prepared at this time to issue the confirming certificate in connection with your transfer numbered P-102, which is for a change in point of diversion from Chaney Creek.

Before the certificate can be issued, we must request the additional certificate recording fee of 50¢.

If you would please submit 50¢ to the address shown above along with a note indicating certificate recording fee in regard to transfer numbered P-102, we will take action towards the issuance of the certificate.

Very truly yours,

VESTAL R. GARNER
Assistant

VRG:tml

Info: Mr. Calvin Pike

Div. Pts.: #1 & 2 Deep holes in Chaney Cr.

Div. Pt. #1

Pump: 5 H.P. Marathon, 1 ph., 3450 R.P.M.
Dir. Dr. Barnes Cent., 2" x 2"

Pipe: 450' 3" Alum. Main
420' 2" Alum. Lateral

Heads: 15 R.B. #20 - $\frac{5}{32}$

All op. @ 1 time max.

Crop: Pasture 80% 20%

Lift: Suction 2' Disch 0' - 15'

S.W.

Tie: To ~~S.W.~~ Cor. Sec. 13 (I.P.)

Note: Div. Pt. #2 has a portable Pump & uses above pipe & heads.

Div. #2

Pump: 10 H.P. Briggs Stratton Gasoline, 2500 R.P.M.
Dir. Dr. Homart Cent., 2" x 2"

May 22, 1974, L. E. Gould
Field Engineer

WM. DIST. 14
GRANTS PASS, ORE.

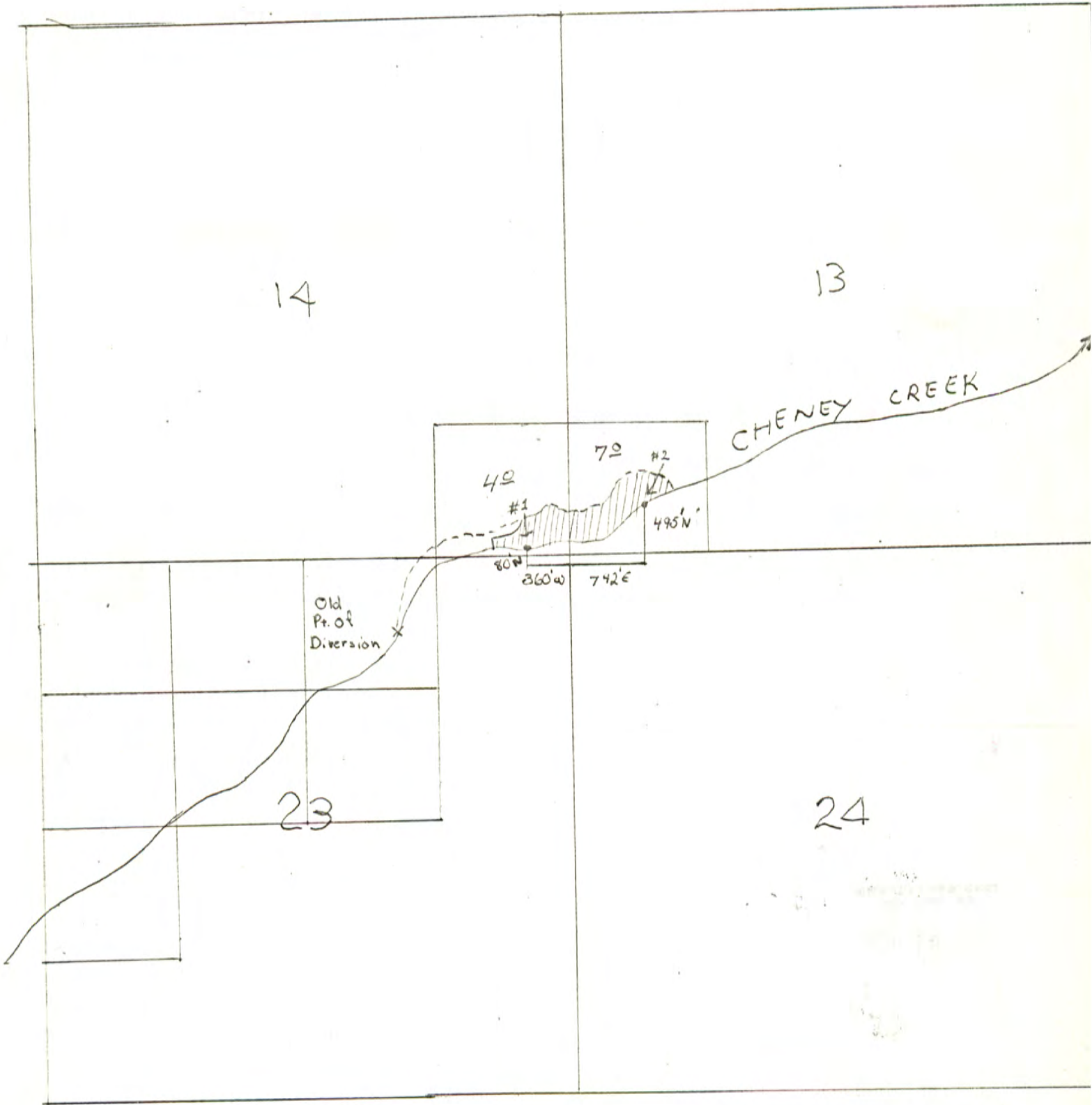
SEP 18 1970

RECEIVED

44-153-101
101-101
101-101

Township 37-5 Range 7w

RECEIVED
SEP 11 1969
STATE ENGINEER
SALEM, OREGON



4" = 1 mile



**STATE
ENGINEER**

WATER RESOURCES DEPARTMENT

1178 CHEMEKETA STREET N.E. • SALEM, OREGON • 97310 • Phone 378-3739

Robert W. Straub
~~TOM MCCAULEY~~
GOVERNOR

CHRIS L. WHEELER
State Engineer

RECEIVED

FEB 14 1975

STATE ENGINEER
SALEM, OREGON

File No. P-102

February 10, 1975

Calvin C. Pike
2639 Cheney Creek Road
Grants Pass, OR 97526

Dear Mr. Pike:

We are prepared at this time to issue the confirming certificate in connection with your transfer numbered P-102, which is for a change in point of diversion from Chaney Creek.

Before the certificate can be issued, we must request the additional certificate recording fee of 50¢.

If you would please submit 50¢ to the address shown above along with a note indicating certificate recording fee in regard to transfer numbered P-102, we will take action towards the issuance of the certificate.

Very truly yours,

VESTAL R. GARNER

Entered by

Cert. No.

Tis. Sp. Or. V.

19351

STATE OF OREGON

COUNTY OF JOSEPHINE

CERTIFICATE OF WATER RIGHT

This Is to Certify, That Calvin C. Pike
~~John Lloyd~~
 2639 Cheney Creek Rd.
 of ~~Wilderville~~ Grants Pass, State of Oregon ⁹⁷⁵²⁶, has a right to the use of
 the waters of Chaney Creek, a tributary of Applegate River
 for the purpose of irrigation of 11.0 acres, and ~~Domestic use~~

and that said right has been confirmed by decree of the Circuit Court of the State of Oregon for
Jackson County, and the said decree entered of record at Salem, in the Order Record of
 the STATE ENGINEER, in Volume 4, at page 1; that the priority of the right thereby
 confirmed dates from April 11, 1894;

that the amount of water to which such right is entitled, for the purposes aforesaid, is limited to an
 amount actually beneficially used for said purposes, and shall not exceed 0.22 cubic foot per
second.

A description of the lands irrigated under such right, and to which the water is appurtenant (or,
 if for other purposes, the place where such water is put to beneficial use), is as follows:

7 acres in SW $\frac{1}{4}$ SW $\frac{1}{4}$
 Section 13,
 4 acres in SE $\frac{1}{4}$ SE $\frac{1}{4}$
 Section 14,
 T. 37 S., R. 7 W., N. M.

Div. PFS: - SW $\frac{1}{4}$ SW $\frac{1}{4}$ Sec 13, SE $\frac{1}{4}$ SE $\frac{1}{4}$ Sec 14, 480 ft. N. & 720 ft. E.,
 50' N. & 370' W; both from the SW Cor Sec 13, ^{T37S R7W W.M.}

This certificate is issued to confirm a change in PT. of Div. approved by an order
 of the State Engineer entered April 17, 1970, and supersedes certificate of water
 right issued to John Lloyd and recorded at page 16275, Volume 13,
 State Record of Water Right Certificates.

And said right shall be subject to all other conditions and limitations contained in said decree.
 The right to the use of the water for the purposes aforesaid is restricted to the lands or place of
 use herein described.

WITNESS the signature of the State Engineer, affixed
 this 30 day of September, 1949.

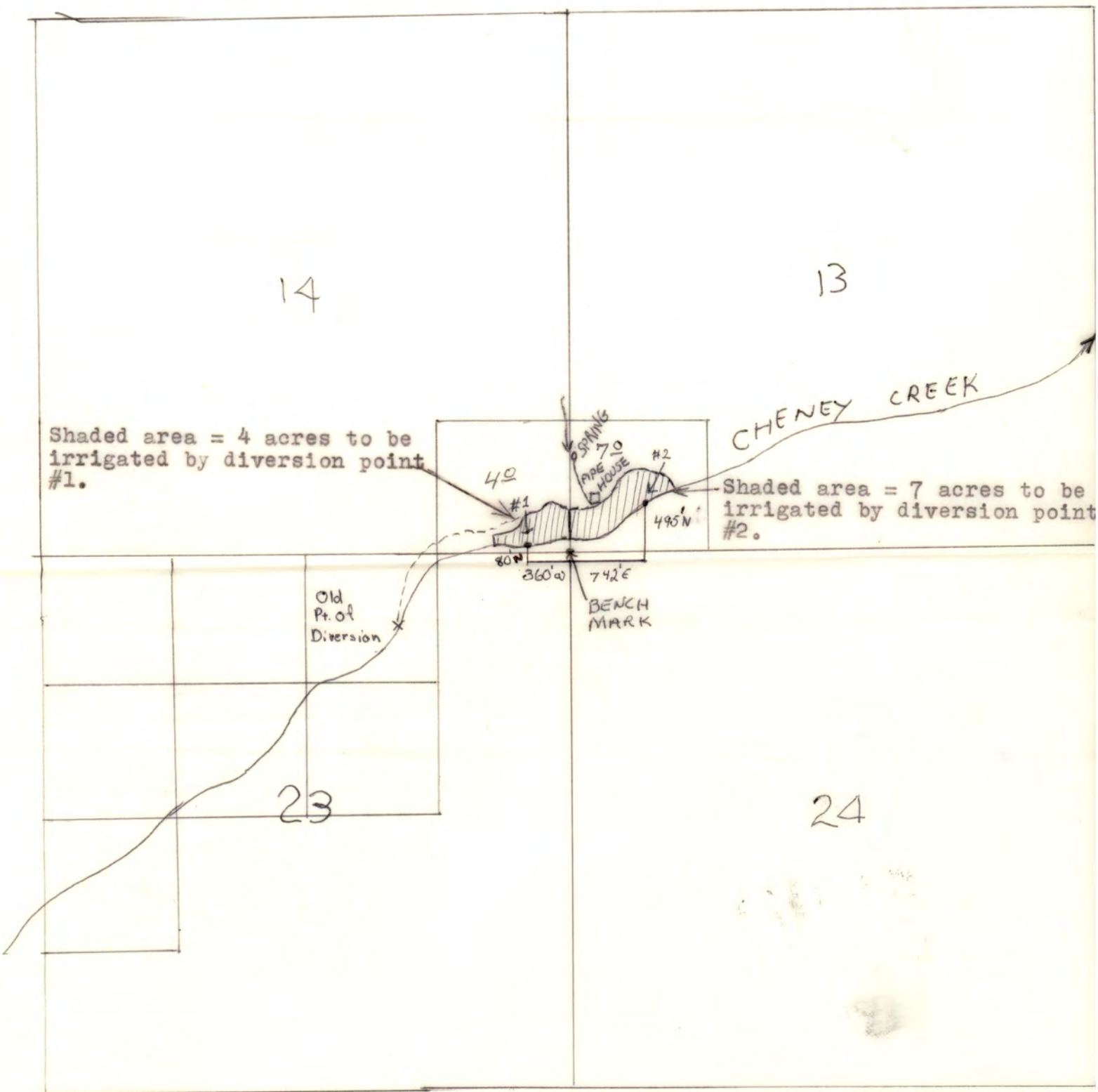
CHAS. E. STRICKLIN
 State Engineer

Recorded in State Record of Water Right Certificates, Volume 13, page 16275

Township 37-5 Range 7w

RECEIVED
OCT 10 1969
STATE ENGINEER
SALEM, OREGON

RECEIVED
SEP 11 1969
STATE ENGINEER
SALEM, OREGON



Shaded area = 4 acres to be irrigated by diversion point #1.

Shaded area = 7 acres to be irrigated by diversion point #2.

Old Pt. of Diversion

BENCH MARK

4" = 1 mile

The Southwest quarter of the Southwest Quarter
of Section 13, that part of the Southeast quarter
of the Southeast quarter of Section 14 lying South
of Cheney Creek Rd in Township 37 South, Range 7
West of the Willamette Meridian, Josephine County,
Oregon.

RECEIVED
SEP 11 1969
STATE ENGINEER
SALEM, OREGON

Calvin C. Pike
2639 Cheney Creek Rd.
Grants Pass, Oregon
97526

Application for Transfer of Water Right

To the STATE ENGINEER OF OREGON:

I, Calvin C Pike (Name of applicant)

of Grants Pass 2639 Cheney Cr. Rd. (Postoffice), County of Josephine,

State of Oregon, do hereby make application for change in point of diversion

(In point of diversion; place of use; use heretofore made of the water)

1. The source of present water right is Cheney Creek (Name of stream)

2. The use to which the water is applied is Irrigation (Irrigation; Mining; Power; Manufacturing; etc.)

3. The name of the ditch, canal or pipe line is Griffin Ditch

4. The point of diversion is located 760 ft. S and 1740 ft. W from the SE corner of Sec. 14 being within the NW 1/4 NE 1/4

(Section or subdivision)

of Section 23 Tp. 37S R. 7W W. M., in the County of Josephine

(No. N. or S.) (No. E. or W.)

5. List the number of acres irrigated in each smallest legal subdivision (40-acre tract) involved in this transfer. If for any other use, indicate place of use.

Twp.	Range	Sec.	NE 1-4				NW 1-4				SW 1-4				SE 1-4			
			NE 1/4	NW 1/4	SW 1/4	SE 1/4	NE 1/4	NW 1/4	SW 1/4	SE 1/4	NE 1/4	NW 1/4	SW 1/4	SE 1/4	NE 1/4	NW 1/4	SW 1/4	SE 1/4
37	7	13											7					
37	7	14																4
(That part of SE of SE 1/4 Sec. 14 lying S of Cheney Creek Rd. in 37-7)																		

NOTE: If you own less than 40-acre tracts, attach a description of your land as it appears in your deed.

(Attach separate sheet if necessary)

6. Are you the legal owner of the above described lands? Yes (If not owner, explain your interest)

7. Has water been used beneficially for the purposes indicated herein during the past 5 years? Yes

8. What is the date of priority of your water right? April 11, 1894

9. Was your water right acquired by State Engineer's Permit? No If so, give number of permit

AFFIDAVIT OF APPLICANT

STATE OF OREGON,

County of Josephine

} ss.

I, Calvin C. Pike, the applicant herein, being first duly sworn, depose and say that I have read the above and foregoing application for transfer of water right; that I know the contents thereof and that the statements therein made are true and correct to the best of my knowledge and belief.

In Witness Whereof, I have hereunto set my hand this 9 day of September, 1969.

Calvin C. Pike
(Name of applicant)

Subscribed and sworn to before me this 9 day of September, 1969.

[Notarial Seal]

Maury M. Nesbit
NOTARY PUBLIC FOR OREGON

My commission expires MY COMMISSION EXPIRES JULY 30, 1973.

Remarks

.....
.....
.....
.....
.....
.....
.....
.....
.....
.....
.....

THIS APPLICATION MUST BE ACCOMPANIED BY A MAP SHOWING THE LOCATION OF THE POINT OF DIVERSION, PLACE OF USE AND WORKS UTILIZED UNDER THE PRESENT WATER RIGHT. THE MAP SHOULD ALSO SHOW THE NEW POINT OF DIVERSION OR PLACE OF USE, AS THE CASE MAY BE.

10. Do you hold a water right certificate? Yes If so, give number of certificate 16275
(Yes or No)

11. Was your water right determined by State Engineer's order of Determination or Decree of Court?

Yes If so, give title of proceedings Rogue River Decree
(Yes or No) *April 25, 1912*

12. Is the water right recorded in your name? No-John Lloyd
(If not, give name) *Vol. 4, P. 24, Col. 3*

13. I propose to transfer the water right to the following described lands: (Do not answer if your application is for change in point of diversion only.)

Twp.	Range	Sec.	NE 1-4				NW 1-4				SW 1-4				SE 1-4			
			NE $\frac{1}{4}$	NW $\frac{1}{4}$	SW $\frac{1}{4}$	SE $\frac{1}{4}$	NE $\frac{1}{4}$	NW $\frac{1}{4}$	SW $\frac{1}{4}$	SE $\frac{1}{4}$	NE $\frac{1}{4}$	NW $\frac{1}{4}$	SW $\frac{1}{4}$	SE $\frac{1}{4}$	NE $\frac{1}{4}$	NW $\frac{1}{4}$	SW $\frac{1}{4}$	SE $\frac{1}{4}$

(Attach separate sheet if necessary)

NOTE: Answer questions 14, 15, 16 and 17, if the application is for change in point of diversion.

14. The proposed point of diversion is located #1-80' N and 360' W
#2-495' N and 742' E from the SE
corner of Sec. 14 being within the #1-SE $\frac{1}{4}$ SE $\frac{1}{4}$ (N. or S.) 14 (E. or W.)
#2-SW $\frac{1}{4}$ SW $\frac{1}{4}$ of Section 13 Tp. 37S R. 7W W. M.,
(Smallest legal subdivision) (No. N. or S.) (No. E. or W.)
in the county of Josephine The name of the ditch to be used is _____

15. Are you the owner of the land on which the proposed point of diversion is to be located? Yes

16. If not the owner of the land on which the proposed point of diversion is to be located, give the name and address of owner and submit evidence of your right-of-way for your proposed ditch, canal, or pipe line.

17. Are there any diversions between your present point of diversion and the proposed point of diversion? No

NOTE: Answer questions 18 and 19 if application is for change in use or place of use.

18. Are the lands from which you propose to transfer your water right free of all encumbrances, including taxes, mortgages, liens, etc.? Yes
(Answer Yes or No)

19. If not, give below a description of existing encumbrances:

NATURE OF ENCUMBRANCE	HELD BY	AMOUNT

20. Reasons for the proposed changes are to pump from the creek at the points of use rather than the present method of moving the water a great distance in a dirt ditch.

RECEIVED
SEP 11 1969
STATE ENGINEER
SALEM, OREGON

RECEIVED
OCT 10 1969
STATE ENGINEER
SALEM, OREGON

Application for Transfer of Water Right

To the STATE ENGINEER OF OREGON:

I, Calvin C Pike (Name of applicant)

of Grants Pass (Postoffice), County of Josephine

State of Oregon, do hereby make application for change in point of diversion

(In point of diversion; place of use; use heretofore made of the water)

1. The source of present water right is Cheney Creek (Name of stream)

2. The use to which the water is applied is Irrigation (Irrigation; Mining; Power; Manufacturing; etc.)

3. The name of the ditch, canal or pipe line is Griffin Ditch

4. The point of diversion is located 760 ft. S and 1740 ft. W from the SE (N. or S.) (E. or W.)

corner of Sec. 14 (Section or subdivision) being within the NW 1/4 NE 1/4

of Section 23 Tp. 37S R. 7W W. M., in the County of Josephine (No. N. or S.) (No. E. or W.)

5. List the number of acres irrigated in each smallest legal subdivision (40-acre tract) involved in this transfer. If for any other use, indicate place of use.

Twp.	Range	Sec.	NE 1-4				NW 1-4				SW 1-4				SE 1-4			
			NE 1/4	NW 1/4	SW 1/4	SE 1/4	NE 1/4	NW 1/4	SW 1/4	SE 1/4	NE 1/4	NW 1/4	SW 1/4	SE 1/4	NE 1/4	NW 1/4	SW 1/4	SE 1/4
37	7	13																
37	7	14											7					
			(That part of SE of SE 1/4 Sec. 14 lying S of Cheney Creek Rd. in 37-7)															

all
0.22
cfs.
4 to be irr. from #1 pt

NOTE: If you own less than 40-acre tracts, attach a description of your land as it appears in your deed.

(Attach separate sheet if necessary)

6. Are you the legal owner of the above described lands? Yes (If not owner, explain your interest)

7. Has water been used beneficially for the purposes indicated herein during the past 5 years? Yes

8. What is the date of priority of your water right? April 11, 1894

9. Was your water right acquired by State Engineer's Permit? No (Yes or No) If so, give number

of permit

Publish in: The Bulletin
122 SE H. St
Grants Pass

10. Do you hold a water right certificate? Yes If so, give number of certificate 16275
(Yes or No)

11. Was your water right determined by State Engineer's order of Determination or Decree of Court?

Yes If so, give title of proceedings Rogue River Decree
(Yes or No) *April 26, 1919*
Vol 4 P. 281, Col. 3

12. Is the water right recorded in your name? No-John Lloyd
(If not, give name)

13. I propose to transfer the water right to the following described lands: (Do not answer if your application is for change in point of diversion only.)

Twp.	Range	Sec.	NE 1-4				NW 1-4				SW 1-4				SE 1-4			
			NE 1/4	NW 1/4	SW 1/4	SE 1/4	NE 1/4	NW 1/4	SW 1/4	SE 1/4	NE 1/4	NW 1/4	SW 1/4	SE 1/4	NE 1/4	NW 1/4	SW 1/4	SE 1/4

(Attach separate sheet if necessary)

NOTE: Answer questions 14, 15, 16 and 17, if the application is for change in point of diversion.

14. The proposed point of diversion is located #1-80' N and 360' W
#2-495' N and 742' ft. E from the SE
corner of Sec. 14 being within the #1-SE 1/4 SE 1/4 (N. or S.) 14 (E. or W.)
#2-SW 1/4 SW 1/4 of Section 13 Tp. 37S R. 7W W. M.,
(Smallest legal subdivision) (No. N. or S.) (No. E. or W.)
in the county of Josephine The name of the ditch to be used is

15. Are you the owner of the land on which the proposed point of diversion is to be located? Yes

16. If not the owner of the land on which the proposed point of diversion is to be located, give the name and address of owner and submit evidence of your right-of-way for your proposed ditch, canal, or pipe line.

17. Are there any diversions between your present point of diversion and the proposed point of diversion? No

NOTE: Answer questions 18 and 19 if application is for change in use or place of use.

18. Are the lands from which you propose to transfer your water right free of all encumbrances, including taxes, mortgages, liens, etc.? Yes
(Answer Yes or No)

19. If not, give below a description of existing encumbrances:

NATURE OF ENCUMBRANCE	HELD BY	AMOUNT

20. Reasons for the proposed changes are to pump from the creek at the points of use rather than the present method of moving the water a great distance in a dirt ditch.

RECEIVED
JUL 1 1919
WATER DIVISION
DEPT. OF AGRICULTURE
OREGON

AFFIDAVIT OF APPLICANT

STATE OF OREGON,

County of Josephine

} ss.

I, Calvin C. Pike, the applicant herein, being first duly sworn, depose and say that I have read the above and foregoing application for transfer of water right; that I know the contents thereof and that the statements therein made are true and correct to the best of my knowledge and belief.

In Witness Whereof, I have hereunto set my hand this 9 day of September, 1969.

Calvin C. Pike
(Name of applicant)

Subscribed and sworn to before me this 9 day of September, 1969.

[Notarial Seal]

May Maphet
NOTARY PUBLIC FOR OREGON

My commission expires MY COMMISSION EXPIRES JULY 30, 1973.

Remarks

THIS APPLICATION MUST BE ACCOMPANIED BY A MAP SHOWING THE LOCATION OF THE POINT OF DIVERSION, PLACE OF USE AND WORKS UTILIZED UNDER THE PRESENT WATER RIGHT. THE MAP SHOULD ALSO SHOW THE NEW POINT OF DIVERSION OR PLACE OF USE, AS THE CASE MAY BE.

BEFORE THE STATE ENGINEER OF OREGON

Josephine County

IN THE MATTER OF THE APPLICATION)
OF CALVIN C. PIKE FOR THE APPROVAL)
OF A CHANGE IN POINT OF DIVERSION)
OF WATER FROM CHANEY CREEK)

ORDER APPROVING
TRANSFER NO. P-102

On September 11, 1969, Calvin C. Pike filed an application in the office of the State Engineer for the approval of a change in point of diversion of water from Chaney Creek, pursuant to the provisions of ORS 540.510 to 540.530.

By Decree of the Circuit Court for Josephine County, Oregon, entered April 26, 1919, In the Matter of the Determination of the Relative Rights to the Use of the Waters of Rogue River and its Tributaries, a water right was established in the name of John Lloyd for the use of the waters of Chaney Creek for the irrigation of 7.0 acres in SW $\frac{1}{4}$ SW $\frac{1}{4}$, Section 13, and 4.0 acres in SE $\frac{1}{4}$ SE $\frac{1}{4}$, Section 14, Township 37 South, Range 7 West, W.M., with a date of priority of April 11, 1894. This right is evidenced by certificate recorded at page 16275, Volume 13, State Record of Water Right Certificates. These lands are irrigated by means of the Griffin Ditch from a point of diversion located 760 feet south and 1740 feet west from the SE corner of Section 14 being within the NW $\frac{1}{4}$ NE $\frac{1}{4}$ of Section 23, Township 37 South, Range 7 West, W.M.

The applicant herein, owner of the lands above described, proposes to irrigate said 4.0 acres in SE $\frac{1}{4}$ SE $\frac{1}{4}$ from a point of diversion to be located 80 feet north and 360 feet west from the SE corner of Section 14 being within the SE $\frac{1}{4}$ SE $\frac{1}{4}$ of Section 14, Township 37 South, Range 7 West, W.M. and to irrigate said 7.0 acres in SW $\frac{1}{4}$ SW $\frac{1}{4}$ from a point of diversion to be located 495 feet north

and 742 feet east from the SE corner of Section 14 being within the SW $\frac{1}{4}$ SW $\frac{1}{4}$ of Section 13, Township 37 South, Range 7 West, W.M.

Notice of the filing of the application was given by publication setting forth a time and place certain for hearing objections to the proposed change in point of diversion of water, if any there were, namely: at the county courthouse in Grants Pass, Oregon, on March 12, 1970, at 9:30 a.m. The notice was published in The Grants Pass Bulletin, a newspaper printed and having general circulation in Josephine County, Oregon, for a period of three weeks in the issues of January 15, 22, and 29, 1970. The date set for hearing in said notice was not less than thirty days after the last publication of the notice.

Mr. Robert B. Staimer, Watermaster of District No. 14, has filed a report to the effect that the proposed change in point of diversion of water may be made without injury to existing rights.

No objections having been filed and it appearing that the proposed change in point of diversion of water may be made without injury to existing rights, the application should be approved.

NOW, THEREFORE, it hereby is ORDERED that the change in point of diversion of water from Chaney Creek, to-wit:

From a point located 760 feet south and 1740 feet west from the SE corner of Section 14 being within the NW $\frac{1}{4}$ NE $\frac{1}{4}$ of Section 23, Township 37 South, Range 7 West, W.M.

To a point to be located 80 feet north and 360 feet west from the SE corner of Section 14 being within the SE $\frac{1}{4}$ SE $\frac{1}{4}$ of Section 14, Township 37 South, Range 7 West, W.M.

for the irrigation of 4.0 acres in SE $\frac{1}{4}$ SE $\frac{1}{4}$, Section 14, Township 37 South, Range 7 West, W.M., and

To a point to be located 495 feet north and 742 feet east from the SE corner of Section 14 being within the SW $\frac{1}{4}$ SW $\frac{1}{4}$ of Section 13, Township 37 South, Range 7 West, W.M.

for the irrigation of 7.0 acres in SW $\frac{1}{4}$ SW $\frac{1}{4}$, Section 13, Township 37 South, Range 7 West, W.M., with a date of priority of April 11, 1894, is approved.

It is FURTHER ORDERED that the construction work shall be completed and the change in point of diversion of water made on or before October 1, 1970.

It is FURTHER ORDERED that the quantity of water diverted at the new point of diversion shall not exceed the quantity of water available at the old point of diversion and shall not exceed 0.22 cubic foot per second.

It is FURTHER ORDERED that the following provisions shall be effective when in the judgement of the watermaster it becomes necessary to install headgates and measuring devices.

That the diversion works shall include an in-line flow meter, a weir, or other suitable device for measuring the water to which the applicant is entitled.

That the type and plans of the measuring device be approved by the watermaster before the beginning of construction work and that the weir or measuring device be installed under the general supervision of said watermaster.

It is FURTHER ORDERED that certificate of water right heretofore issued to John Lloyd and recorded at page 16275, Volume 13, State Record of Water Right Certificates, is canceled and upon receipt of proof satisfactory to the State Engineer of completion of the authorized change in point of diversion, a certificate of water right shall be issued to Calvin C. Pike confirming said change in point of diversion.

Dated at Salem, Oregon, this 17th day of April, 1970.

/s/ CHRIS L. WHEELER
State Engineer

September 16, 1970

P-102

Mr. Calvin C. Pike
2639 Cheney Creek Road
Grants Pass, Oregon 97526

Dear Mr. Pike:

I have your notice advising that construction work has been completed as required in our order approving your application for a change in point of diversion of water from Chaney Creek.

In line with the general practice of this office, a survey will be made at a later date.

Very truly yours,

Trevor Jones
Assistant

slv

RECEIVED
SEP 16 1970
STATE ENGINEER
SALEM OREGON

Transfer No. P-102

NOTICE OF COMPLETION OF CONSTRUCTION

I, Calvin L Pike, hereby certify
that the construction work has been completed and the change in
point of diversion of water made as set forth in the order of
the State Engineer dated April 17, 1970, approving an appli-
cation for a change in point of diversion of water from _____
Chaney Creek.

9-15-70
Date

Calvin L Pike
Name

May 5, 1970

Mr. Calvin C. Pike
2639 Cheney Creek Road
Grants Pass, Oregon 97526

Dear Mr. Pike:

Enclosed is a certified copy of the order of the State Engineer entered April 17, 1970, approving your application for a change in point of diversion of water from Chaney Creek.

Also enclosed is a notice of completion of construction which should be dated, signed and returned to this office when the change in point of diversion has been completed. According to the terms of the order, this should be done on or before October 1, 1970.

Very truly yours,

Trevor Jones
Assistant

CERTIFIED - Return Receipt Requested

slv

Enclosures

cc: Mr. Robert B. Steimer
Watermaster District #14

P-102

STATEMENT

Published Every Thursday

\$4.00 Per Year in Advance

The Grants Pass Bulletin

RECEIVED

FEB 16 1970 FOUR ROGUE VALLEY WEEKLY"

STATE ENGINEER
SALEM, OREGON

P. O. Box 31

2/4/70

Grants Pass, Oregon

- State Engineer
- 516 Public Service Bldg.
- Salem, Oregon 97310

RECEIVED

FEB 11 1970

STATE ENGINEER
SALEM, OREGON

PRIOR UNPAID BALANCE

ADVERTISING: Notice of filing application

point of diversion (64 lines)

Month	1st Issue	2nd Issue	3rd Issue	4th Issue	5th Issue	Total Inches
Jan.	Display			x	x	x
	Class					
	Direct.					

for an addition
Diversion
Calvin C. Pike
25.61

JOB PRINTING for Month of

*Paid
2/14/70
Mullstrom*

Total Amount Due

\$ 25.61

RECEIPT

9689

Date 2-14 1970

Received From State Engineer

Address _____

Twenty-five and 4/100 Dollars \$ 25⁴¹

For Notice publication - P-102
(add)

ACCOUNT		HOW PAID	
AMT. OF ACCOUNT		CASH	
AMT. PAID		CHECK	<input checked="" type="checkbox"/>
BALANCE DUE		MONEY ORDER	

By J. Walstrom



**STATE
ENGINEER**

WATER RESOURCES DEPARTMENT

516 PUBLIC SERVICE BUILDING • SALEM, OREGON • 97310 • Ph 364-2171

RECEIVED
FEB 16 1970
STATE ENGINEER
SALEM, OREGON

TOM McCALL
GOVERNOR

P-102

CHRIS L. WHEELER
State Engineer

February 13, 1970

The Grants Pass Bulletin
Post Office Box 31
Grants Pass, Oregon 97526

Gentlemen:

Enclosed is our check No. 3476 in the amount of \$25.61
in payment of your statement of February 4, 1970.

Please receipt the enclosed statement and return it to
this office. Thank you.

Very truly yours,

Trevor Jones
Trevor Jones
Assistant *by sle*

slv

Enclosures

P-102

February 13, 1970

Mr. Calvin O. Pike
2639 Cheney Creek Rd.
Grants Pass, Oregon 97526

Dear Mr. Pike:

Publication of notice in connection with your transfer No. P-102 amounted to \$25.61, leaving an unused balance of your \$30.00 deposit for that purpose in the amount of \$4.39.

The order, when entered, will require the issuance of a new certificate of water right confirming the change in point of diversion. We have withheld \$1.00 from the balance of your deposit to cover the cost of having this certificate recorded in the Josephine County records.

Our check No. 3477 covering the unused balance of \$3.39 is enclosed.

Very truly yours,

Trevor Jones
Assistant

slv

Enclosure

P-102

February 13, 1970

The Grants Pass Bulletin
Post Office Box 31
Grants Pass, Oregon 97526

Gentlemen:

Enclosed is our check No. 3476 in the amount of \$25.61
in payment of your statement of February 4, 1970.

Please receipt the enclosed statement and return it to
this office. Thank you.

Very truly yours,

Trevor Jones
Assistant

slv

Enclosures

Legal Notice

NOTICE OF FILING APPLICATION FOR AN ADDITIONAL POINT OF DIVERSION AND A CHANGE IN POINT OF DIVERSION OF WATER

Notice is given hereby that Calvin C. Pike has filed an application for the approval of an additional point of diversion and a change in point of diversion of water from Cheney Creek.

In the Rogue River Adjudication proceedings, a water right was established in the name of John Lloyd for the use of the waters of Cheney Creek for the irrigation of 7.0 acres in SW¹/₄ SW¹/₄, Sec. 13 and 4.0 acres in SE¹/₄ SE¹/₄, Sec. 14, T. 37 S., R. 7 W., W.M., with a date of priority of April 11, 1894. These lands are irrigated by means of the Griffin Ditch from a point of diversion located 760 ft. S and 1740 ft. W from the SE corner of Sec. 14 being within the NW¹/₄ NE¹/₄ of Sec. 23, T. 37 S., R. 7 W., W.M.

The applicant herein, owner of the lands above described, proposes to irrigate said 4.0 acres in SE¹/₄ SE¹/₄ from a point of diversion to be located 80 ft. N and 360 ft. W from the SE corner of Sec. 14 being within the SE¹/₄ SE¹/₄ of Sec. 14, T. 37 S., R. 7 W., W.M. and to irrigate said 7.0 acres in SW¹/₄ SW¹/₄ from an additional point of diversion to be located 495 ft. N and 742 ft. E from the SE corner of Sec. 14, being within the SW¹/₄ SW¹/₄ of Sec. 13, T. 37 S., R. 7 W., W.M.

All persons interested are notified hereby that a hearing will be held at the county courthouse at Grants Pass, Oregon, on March 12, 1970, at 9:30 a.m. All objections to the proposed changes, if any there are, will be heard at said time and place. Any objections shall be prepared in writing, one copy to be served on Calvin C. Pike, 2639 Cheney Creek Road, Grants Pass, Oregon, and one copy filed with the State Engineer, Salem, Oregon, together with a \$5 filing fee at least 10 days prior to the date set for hearing. If no objections are filed, the application may be approved by the State Engineer without a hearing.

Dated at Salem, Oregon, this 6th day of January, 1970.

CHRIS L. WHEELER
State Engineer

1-29-70

AFFIDAVIT OF PUBLICATION

RECEIVED
FEB 11 1970
STATE ENGINEER
SALEM, OREGON

State of Oregon }
County of Josephine } ss.

I, Frances Walstrom, being first duly sworn, depose and say that I am the owner, editor, publisher, manager, advertising manager, principal clerk of _____, printer or his foreman of THE GRANTS PASS BULLETIN, a newspaper of general circulation, as defined by ORS 193.010 and 193.020; printed and published at GRANTS PASS, in the aforesaid county and state; that the ~~point of diversion and a change in~~ ^{Filing of application for additional} ~~point of diversion of water...~~ copy of which hereto annexed, was published in the entire issue of said newspaper for three successive and consecutive weeks in the following issues _____

(Here set forth dates of issues in which the same was published)

January 15, January 22, and Jan. 29, 1970

Frances Walstrom

Subscribed and sworn to before me this sixth day of January, 1970

Dorothy Zenovich
Notary Public for Oregon.

(My Commission expires 10-20-70.)

No.

In the Court of the

STATE OF OREGON

for the

COUNTY OF JOSEPHINE



(My Commission expires)

Notary Public for Oregon

Subscribed and sworn to before me this day

(Here set forth dates of issues in which the same was published) weeks in the following issues newspaper for successive and consecutive copy of which hereto annexed was published in the entire issue of said

state: that the a printed and published at GRANITE PASS, in the aforesaid county and Clerk Deputy From the Office of Attorney for

Affidavit of Publication

Filed 19.....

Clerk

Deputy

From the Office of

Attorney for

FILED OF PUBLICATION

RECEIVED STATE ENGINEER

January 6, 1970

The Bulletin
122 S.E. H Street
Grants Pass, Oregon 97526

Gentlemen:

Enclosed is a notice for publication in the January 15,
22, and 29, 1970, issues of your newspaper.

If, for any reason, you cannot publish this notice on the
dates specified above, please return it to this office.

Upon completion, please forward an affidavit of publication
and statement for this service to this office.

Very truly yours,

Trevor Jones
Assistant

slv

Enclosure

cc: Mr. Calvin C. Pike
Mr. Robert B. Steimer



**STATE
ENGINEER**

RECEIVED
JAN 2 1970
STATE ENGINEER
SALEM OREGON

WATER RESOURCES DEPARTMENT

516 PUBLIC SERVICE BUILDING • SALEM, OREGON • 97310 • Ph 364-2171
P-102

TOM McCALL
GOVERNOR

CHRIS L. WHEELER
State Engineer

December 29, 1969

The Bulletin
122 S.E. H Street
Grants Pass, Oregon 97526

Gentlemen:

According to our records, on October 24, 1969, we mailed you a notice in connection with an application for change in point of diversion by Calvin C. Pike. This was to have been published on October 30, November 6 and November 13.

If you did not receive this and it was not published, would you please so notify us and we will prepare a new notice.

Very truly yours,

Trevor Jones
Assistant

TJ:slv

Dear Mr. Jones:

We checked and have no record of receiving above notice for printing in our paper. We are sorry this happened and will publish the notice upon receipt of your order.

Very truly yours,

(Mrs) *Francis Halstrom*
Editor,
GRANTS PASS BULLETIN

FW:s

P-102

December 29, 1969

The Bulletin
122 S.E. H Street
Grants Pass, Oregon 97526

Gentlemen:

According to our records, on October 24, 1969, we mailed you a notice in connection with an application for change in point of diversion by Calvin C. Pike. This was to have been published on October 30, November 6 and November 13.

If you did not receive this and it was not published, would you please so notify us and we will prepare a new notice.

Very truly yours,

Trevor Jones
Assistant

TJ:slv

December 29, 1969

Mr. Calvin C. Pike
2639 Cheney Creek
Grants Pass, Oregon 97526

Dear Mr. Pike:

We sent a copy of the notice of your application for additional point of diversion to the Bulletin as indicated in the copy of the letter we sent to you. I am checking this with the newspaper and if, in fact, they did not receive it and publish it, we will immediately send a new notice with corrected dates so your application can be properly handled.

Thank you for bringing this to our attention.

Very truly yours,

Trevor Jones
Assistant

TJ:slv

12-9-69

STATE ENGINEER
516 Public Service Bldg.
Salem, Oregon 97310

Sir:

Today I stopped by the office of the "Bulletin" to pick up a copy of the paper that was to have carried the notice from your office regarding my proposed change in point of diversion of water.

They state that they have no record of such a notice. I have my copy which requests that they print the notice.

I await your advice.

Yours truly,

Calvin C. Pike

Calvin C. Pike
2639 Cheney Creek
Grants Pass, Ore.
97526

RECEIVED
DEC 12 1969
STATE ENGINEER
SALEM, OREGON



**STATE
ENGINEER**

WATER RESOURCES DEPARTMENT

RECEIVED
OCT 30 1969
STATE ENGINEER
SALEM, OREGON

525 NW 5th ST. • • GRANTS PASS, OREGON • • 97526 • • Ph. 476-6828

TOM McCALL
GOVERNOR

October 29, 1969

FILE NO. P-102

CHRIS L. WHEELER
State Engineer

Chris L. Wheeler
State Engineer
Salem, Oregon

Att: Trevor Jones, Asst.

Dear Trevor:

Relative to your letter of October 24, in my opinion the proposed change in point of diversion and additional point of diversion by Calvin C. Pike#P-102 may be made without injury to existing rights.

I recommend that pumping provision #2 be incorporated in the order.

Very truly yours,

Robert B Steimer

Robert B. Steimer
Watermaster, Dist. #14

RBS:dc

P-102

October 24, 1969

The Bulletin
122 S.E. H Street
Grants Pass, Oregon 97526

Gentlemen:

Enclosed is a notice for publication in the October 30,
November 6 and 13, 1969 issues of your newspaper.

If, for any reason, you cannot publish this notice on
the dates specified above, please return it to this office.

Upon completion, please forward an affidavit of pub-
lication and statement for this service to this office.

Very truly yours,

Trevor Jones
Assistant

slh

Enclosure
cc: Calvin O. Pike

P-102

October 24, 1969

Mr. Robert B. Steimer
Watermaster District #14
525 N.W. 5th Street
Grants Pass, Oregon 97526

Dear Mr. Steimer:

Enclosed is a copy of notice for publication in the October 30, November 6 and 13, 1969, issues of The Bulletin.

Would you please advise if, in your opinion, the proposed change in point of diversion and additional point of diversion may be made without injury to existing rights and which provision for the installation of measuring devices you feel should be incorporated in the order. Thank you.

Very truly yours,

Trevor Jones
Assistant

slh

Enclosure

RE: P-102

October 15, 1969

Mr. Calvin O. Pike
2639 Cheney Creek Road
Grants Pass, Oregon 97562

Dear Mr. Pike:

This will acknowledge return of your application for a change in point of diversion of water from Cheney Creek and deposit for publication of notice of \$30.00 for which our receipt, number 16629, is enclosed.

The application is now in satisfactory form and we can prepare notice for publication.

Your accompanying letter and application map indicate that you are using water from a spring for domestic use. The water right established during the Rogue River Adjudication evidenced by certificate 16275 is for the use of water from Cheney Creek for irrigation and domestic uses. Use of water from the spring was not included in the right evidenced by certificate 16275 nor do we have a record of a right for the use of water from the spring.

If the waters from a spring flow in a well-defined natural channel and off the property upon which they first arise they are public waters and subject to general appropriation, in which case, an application for permit should be filed for the use of water. However, if the waters of a spring do not flow in a well-defined natural channel and off the property upon which they arise they are not subject to appropriation and belong to the owner of the property so no permit is required for the application.

Very truly yours,

Wayne J. Overcash,
Assistant

WJO:mfm

30
Enclosure

October 8, 1969

RECEIVED
OCT 10 1969

STATE ENGINEER
SALEM, OREGON

State Engineer
Water Resources Dept.
516 Public Service Bldg.
Salem, Oregon 97310

Dear Sir:

Enclosed is my check for \$30 requested by your office to cover the cost of advertising the proposed change in the point of diversion on Cheney Creek. The Bulletin located at 122 SE H St. in Grants Pass is the choice of newspaper.

Irrigation from each of the two diversion points will be accomplished by use of a portable gasoline pump and portable irrigation pipe and sprinkler heads.

4 acres of the SE $\frac{1}{4}$ SE $\frac{1}{4}$ Section 14 are to be irrigated by diversion point #1 which lies 360 feet West and 80 feet North of the SE corner Bench Mark. Township 37-S Range 7W.

7 acres of the SW $\frac{1}{4}$ SW $\frac{1}{4}$ Section 13 are to be irrigated by diversion point #2 which lies 742 feet East and 495 feet North of the SW corner Bench Mark. Township 37-S Range 7W.

Diversion from spring through pipe line for domestic use in the house within SW $\frac{1}{4}$ SW $\frac{1}{4}$ Section 13, Township 37-S Range 7W, W.M. Spring is 980 feet North of Section 13 SW corner Bench Mark.

Very truly yours,
Calvin C Pike
Calvin C Pike
2639 Cheney Creek Rd.
Grants Pass, Oregon 97526

RE: P-102

September 15, 1969

Calvin C. Pike
2639 Cheney Creek Road
Grants Pass, Oregon 97526

Dear Mr. Pike:

This will acknowledge receipt of your application for a change in point of diversion of water from Cheney Creek, map, property description and fees of \$25.00 for which our receipt number 16254 is enclosed.

This application has been examined, filed and designated as transfer application number P-102 and the following omissions are noted.

The application indicates a change in point of diversion of more than one-quarter mile, so notice of the intended change must be published in a newspaper having general circulation in the county. For this, we require a deposit of \$30.00. Any difference between the actual cost and the deposit will be refunded. Will you also give us your choice of newspapers published in Josephine County for publication of notice.

Since two points of diversion are proposed, item number 5 must describe separately the location and number of acres to be irrigated from each proposed point on the stream. The application map must also show which lands are to be irrigated from each point.

Certificate number 16275 describes a right to the use of water for the irrigation of 11.0 acres and domestic use. If water from Cheney Creek is used for household purposes, you may wish to make a similar change for this use. However, domestic use should only be included providing use is being made at the original location of the farmstead house.

I am returning your application and map for additional information which should be resubmitted with the deposit for publication of notice.

Very truly yours,

Wayne J. Overcash
Assistant

WJO:cdc
Enclosures

NOTICE OF FILING APPLICATION FOR AN
ADDITIONAL POINT OF DIVERSION AND A
CHANGE IN POINT OF DIVERSION OF WATER

Notice is given hereby that Calvin C. Pike has filed an application for the approval of an additional point of diversion and a change in point of diversion of water from Chaney Creek.

In the Rogue River Adjudication proceedings, a water right was established in the name of John Lloyd for the use of the waters of Chaney Creek for the irrigation of 7.0 acres in SW $\frac{1}{4}$ SW $\frac{1}{4}$, Sec. 13 and 4.0 acres in SE $\frac{1}{4}$ SE $\frac{1}{4}$, Sec. 14, T. 37 S., R. 7 W., W.M., with a date of priority of April 11, 1894. These lands are irrigated by means of the Griffin Ditch from a point of diversion located 760 ft. S and 1740 ft. W from the SE corner of Sec. 14 being within the NW $\frac{1}{4}$ NE $\frac{1}{4}$ of Sec. 23, T. 37 S., R. 7 W., W.M.

The applicant herein, owner of the lands above described, proposes to irrigate said 4.0 acres in SE $\frac{1}{4}$ SE $\frac{1}{4}$ from a point of diversion to be located 80 ft. N and 360 ft. W from the SE corner of Sec. 14 being within the SE $\frac{1}{4}$ SE $\frac{1}{4}$ of Sec. 14, T. 37 S., R. 7 W., W.M. and to irrigate said 7.0 acres in SW $\frac{1}{4}$ SW $\frac{1}{4}$ from an additional point of diversion to be located 495 ft. N and 742 ft. E from the SE corner of Sec. 14, being within the SW $\frac{1}{4}$ SW $\frac{1}{4}$ of Sec. 13, T. 37 S., R. 7 W., W.M.

All persons interested are notified hereby that a hearing will be held at the county courthouse at Grants Pass, Oregon, on March 12, 1970, at 9:30 a.m. All objections to the proposed changes, if any there are, will be heard at said time and place. Any objections shall be prepared in writing, one copy to be served on Calvin C. Pike, 2639 Chaney Creek Road, Grants Pass, Oregon, and one copy filed with the State Engineer, Salem, Oregon, together with a \$5 filing fee at least 10 days prior to the date set for hearing. If no objections are filed, the application may be approved by the State Engineer without a hearing.

Dated at Salem, Oregon, this 6th day of January, 1970.

CHRIS L. WHEELER
State Engineer