

Application for

District Instream Lease

Part 1 of 4 – Minimum Requirements Checklist



Oregon Water Resources
Department
725 Summer Street NE, Suite A
Salem, Oregon 97301-1266
(503) 986-0900
www.oregon.gov/OWRD

| | | |
|---|------------|----------|
| This Application to be used for water rights in the name of or conveyed by an Irrigation District (or similar organization) Complete Parts 1 through 4 and any required attachments | OWRD # | IL-1913 |
| | District # | IL-22-13 |

Check all items included with this application. (N/A = Not Applicable)

Fee in the amount of:

| | |
|---|---|
| <input checked="" type="checkbox"/> \$610.00 for a lease involving four or more landowners or four or more water rights | Or <input type="checkbox"/> \$410.00 for all other leases |
| <input type="checkbox"/> Check enclosed <u>or</u> | |
| <input checked="" type="checkbox"/> Fee Charged to customer account <u>Deschutes River Conservancy (Account name)</u> | |

Yes N/A Pooled Lease—a lease with more than one Lessor (Landowner/water right interest holder)

Part 1 – Completed Minimum Requirements Checklist

Part 2 – Completed District and Other Party Signature Page

Part 3 – Completed Place of Use and Lessor Signature Page
(Include a separate Part 3 for each Lessor.)

Part 4 – Completed Water Right and Instream Use Information
(Include a separate Part 4 for each Water Right.)

How many Water Rights are included in the lease application? _____ (# of rights)

List each water right to be leased instream here: 94956

Yes N/A Other water rights, if any, appurtenant to the lands involved in the lease application and not proposed to be leased instream.

List those other water rights here: 76714

Yes No Conservation Reserve Enhancement Program CREP – Are some or all of the lands to be leased part of CREP or another Federal program (list here: _____)?

Required Attachments:

Yes N/A Instream lease application map(s). More than one QQ and property may be included on each map. A map is **not** required if an entire right is being leased or if the right is for use of municipal or quasi-municipal water use. The map should include the following:

- A north arrow and map scale (no smaller than 1" = 1320').
- Label township, range, section and quarter-quarter (QQ).
- If an irrigation right, the numbers of acres to be leased in each quarter-quarter identify and hachure/shade to differentiate between the acreage being leased and any remaining. If the place of use has more than one priority date, source stream, and/or point of diversion you **must identify each with separate hachuring or shading** and label.
- Tax lot lines and numbers must be included on the map and should clearly identify the property(s) involved.

Yes N/A If the Lessor(s) is not the deeded land owner, include one of the following:

- A notarized statement from the land owner consenting to the lease and a copy of the recorded deed; or
- A water right conveyance agreement and a copy of the recorded deed for the landowner at the time the water right was conveyed; or
- Other documentation.

Yes N/A If the right has **not** been used in the last five years; provide supporting documentation indicating why a right (or portion thereof) is **not** subject to forfeiture.

Received by OWRD

MAR 21 2022


Salem, OR

Part 2 of 4 – District and other party Signature

| | |
|---|---|
| Term of the Lease: The lease is requested to begin in: <u>month April year 2022</u> and end: <u>month October year 2022</u> . | |
| Public use: Check the public use(s) this lease will serve (as defined by ORS 537.332): <input checked="" type="checkbox"/> Conservation, maintenance and enhancement of aquatic, fish and wildlife, fish and wildlife habitat and any other ecological values. <input checked="" type="checkbox"/> Recreation <input checked="" type="checkbox"/> Pollution abatement <input type="checkbox"/> Navigation | Termination provision (for multiyear leases): The parties to the lease request (choose one): <input checked="" type="checkbox"/> a. The option of terminating the lease prior to expiration of the full term with written notice to the Department by the Lessor(s) and/or Lessee. <input type="checkbox"/> b. The option of terminating the lease prior to expiration of the full term, with consent by all parties to the lease. <input type="checkbox"/> c. The parties would not like to include a Termination Provision. (See instructions for limitations to this provision) |
| Additive/Replacing Relationship to other instream water rights: Instream leases are generally additive to other existing instream water rights created as a result of instream leases and transfers and/or allocations of conserved water. Since instream leases are also generally senior to other instream rights created through a state agency process or conversion of minimum flows, they generally replace a portion of these junior instream rights. If you would like this lease to relate to other instream water rights differently than described above, please check this box. <input type="checkbox"/> And attach an explanation of your intent. | |
| Precedent: If a right which has been leased is later proposed to be leased again or later transferred or become part of an allocation of conserved water project, a new injury review shall be required. An instream lease shall not set a precedent on a future transaction. | |
| Validity of the rights to be leased: <input checked="" type="checkbox"/> The water right(s) to be leased have been used under the terms and conditions of the right(s) during the last five years or have been leased instream; or <input type="checkbox"/> The water right(s) have not been used for the last five years according to the terms and conditions of the rights. However, the water right(s) is not subject to forfeiture under ORS 540.610(2). Documentation describing why the water right is not subject to forfeiture has been provided. | |

SIGNATURES

The undersigned declare that the information contained in this application is true and accurate.



 Date: 3-17-2022
 Signature of Co-Lessor

Received by OWRD

MAR 21 2022

Salem, OR

Printed name (and title): Spencer Stauffer, Water Rights Technician
 Business/Organization name: Central Oregon Irrigation District
 Mailing Address (with state and zip): 1055 Lake Ct, Redmond, OR 97756
 Phone number (include area code): 541-504-7575 **E-mail address: sstauffer@coid.org


 Date: 3/21/2022
 Signature of Lessee

Printed name (and title): Gen Hubert, Water Leasing Program Manager
 Business/organization name: Deschutes River Conservancy
 Mailing Address (with state and zip): 700 NW Hill Street, Suite #1, Bend, OR 97703
 Phone number (include area code): 541-382-4077 **E-mail address: gen@deschutesriver.org

****BY PROVIDING AN E-MAIL ADDRESS, CONSENT IS GIVEN TO RECEIVE ALL CORRESPONDENCE FROM THE DEPARTMENT ELECTRONICALLY. COPIES OF THE FINAL ORDER DOCUMENTS WILL ALSO BE MAILED TO THE LESSOR**

Lease #: IL-22-13

| Patron ID | Name | Acres | Term | Exp | Canal | TRSQL | Mailing Address | City | State | Zip | Agreement # | OWRD # |
|-----------|--|-------|------|------------|-------|-----------------|---------------------------|--------------|-------|-------|-------------|--------|
| 936 | Morrison, Monte/Lisa | 1.25 | 1 | 10/31/2022 | PB | 1712025WSE00606 | 64040 Deschutes Market Rd | Bend | OR | 97701 | IL-22-13 | |
| 4870 | Rooks, Mark/Shari | 0.52 | 1 | 10/31/2022 | PB | 171211NENW00200 | 63951 Deschutes Market Rd | Bend | OR | 97701 | IL-22-13 | |
| 482 | Strohm, Mary Jo | 1.79 | 1 | 10/31/2022 | PB | 161214SESW00101 | 65686 SW 73rd St | Bend | OR | 97703 | IL-22-13 | |
| 686120 | Stearns, Mark/Nancy | 0.88 | 1 | 10/31/2022 | PB | 1612015ESW01200 | 5553 SW Quarry | Redmond | OR | 97756 | IL-22-13 | |
| 21740 | Aulie, Alan/Mary | 0.13 | 1 | 10/31/2022 | PB | 141332NWSW00800 | 3615 Northwest Way | Redmond | OR | 97756 | IL-22-13 | |
| 3640 | Hadfield, Nathan/Jessica | 0.59 | 1 | 10/31/2022 | PB | 1512245ESE01100 | 2831 SW Helmholtz Way | Redmond | OR | 97756 | IL-22-13 | |
| 4925 | Cutsforth, Natalie | 6.27 | 1 | 10/31/2022 | PB | 151224SWSE01600 | 5753 SW Wickiup Ave | Redmond | OR | 97756 | IL-22-13 | |
| 4262 | Carnahan, Shawna/Margo | 0.58 | 1 | 10/31/2022 | PB | 151318SWSE02800 | 20886 Hwy 86 | Baker City | OR | 97814 | IL-22-13 | |
| 167440 | Denison, Roger/Erin | 0.45 | 1 | 10/31/2022 | PB | 141334SWNE00206 | 943 NE Yucca Ave | Redmond | OR | 97756 | IL-22-13 | |
| 4777 | Fastenow, William/Debbie | 0.64 | 1 | 10/31/2022 | PB | 141322SWNE01300 | 7227 NE Juniper Ridge Rd | Redmond | OR | 97756 | IL-22-13 | |
| 4424 | Stream, Linda | 8.86 | 1 | 10/31/2022 | PB | 141324NENE00100 | 4710 NE Smith Rock Way | Terrebonne | OR | 97760 | IL-22-13 | |
| 4424 | Stream, Linda | 7.28 | 1 | 10/31/2022 | PB | 141324SENE00100 | 4710 NE Smith Rock Way | Terrebonne | OR | 97760 | IL-22-13 | |
| 5648 | Morlan, Austin/Lindsey & Robedeau, Peter/Linda | 0.44 | 1 | 10/31/2022 | PB | 141334NENW00209 | 3077 NW 8th St | Redmond | OR | 97756 | IL-22-13 | |
| 5202 | Cascade Consulting Profit Sharing | 2.09 | 1 | 10/31/2022 | PB | 141313NWSW00901 | PO Box 758 | Port Hadlock | WA | 98339 | IL-22-13 | |
| 4152 | Wallace, Jerry/Meri-Lynn | 8.8 | 1 | 10/31/2022 | PB | 161212NWNW00200 | 5272 SW Quarry Ave | Redmond | OR | 97756 | IL-22-13 | |
| 3737 | Irey, Pamela | 4.67 | 1 | 10/31/2022 | PB | 161212SENW00403 | 5615 SW Tomahawk Ave | Redmond | OR | 97756 | IL-22-13 | |
| 4557 | Dale Common Trust | 0.27 | 1 | 10/31/2022 | PB | 161228SWNW00306 | 20400 Tumalo Rd | Bend | OR | 97703 | IL-22-13 | |
| 2341 | Kosanke, Darren/Phyllis | 5.36 | 1 | 10/31/2022 | PB | 141322SWNW00700 | 7531 NE 1st St | Redmond | OR | 97756 | IL-22-13 | |
| 3978 | Hagen, Angela/Sean | 0.89 | 1 | 10/31/2022 | PB | 151303NENW00601 | 730 NE King Way | Redmond | OR | 97756 | IL-22-13 | |
| 5010 | Lee Property Management, LLC | 3.41 | 1 | 10/31/2022 | PB | 141325SENE00200 | 4725 NE O'Neil Way | Redmond | OR | 97756 | IL-22-13 | |
| 5593 | Atias Gatto, Natascha | 0.89 | 1 | 10/31/2022 | PB | 151307NESW00500 | PO Box 986 | Madras | OR | 97741 | IL-22-13 | |
| 4999 | McKinley, Michelle & Cooper, Katherine | 0.11 | 1 | 10/31/2022 | PB | 171215SESW00900 | 20990 Yeoman Rd | Bend | OR | 97701 | IL-22-13 | |
| 4584 | Volentine, Myatt/Jessica | 2.91 | 1 | 10/31/2022 | PB | 171202NWSE00712 | 64145 Pioneer Ln | Bend | OR | 97701 | IL-22-13 | |
| 5284 | Luckman, Wade | 1 | 1 | 10/31/2022 | PB | 151318SWSW02600 | 4723 SW Obsidian Ave | Redmond | OR | 97756 | IL-22-13 | |
| 5077 | Troppy, Carl/Vina | 0.6 | 1 | 10/31/2022 | PB | 141331NWSE00700 | 4115 NW Xavier Ave | Redmond | OR | 97756 | IL-22-13 | |
| 381 | Diefenderfer, Gary | 0.5 | 1 | 10/31/2022 | PB | 151318SWSE02801 | 517 NW 35th St | Redmond | OR | 97756 | IL-22-13 | |
| 381 | Diefenderfer, Gary | 1.59 | 1 | 10/31/2022 | PB | 151318SWSE02804 | 517 NW 35th St | Redmond | OR | 97756 | IL-22-13 | |
| 381 | Diefenderfer, Gary | 3.65 | 1 | 10/31/2022 | PB | 151318SWSE02807 | 517 NW 35th St | Redmond | OR | 97756 | IL-22-13 | |

Total Acres: 66.42

Received by OWRD

MAR 21 2022

Salem, OR

EXHIBIT C

Received by OWRD

**Deschutes River Conservancy
Instream Leasing Program**

MAR 21 2022

**Policy Concerning Weeds & Instream Leases
Information on Farm Deferral & Lease Payment**

Salem, OR

The Deschutes River Conservancy is dedicated to restoring stream flow and improving water quality in the Deschutes Basin; land stewardship is a component of these goals.

Weed Policy

The DRC expects participants in the Leasing Program will continue to exercise agricultural best management practices on lands enrolled in the Program, particularly with respect to the control of noxious and/or nuisance weeds. Failure to control weeds on leased acres may result in exclusion from Program compensation.

Information and Resources Attached

Farm Deferral Notice

Instream leasing is a beneficial use that protects your water right from forfeiture and allows for compensation for this instream use, but please note that it does not automatically protect against loss of farm use special assessment. Exclusive Farm Use (EFU) zoned lands may still require at least minimal use with the intent to make a profit. It is the landowner's responsibility to know their tax assessment status and qualifying uses.

Information and Resources Attached

Donated Leases: One year and multi-year leases of less than 10 acres, leases with public entities, leases submitted after the due date, and leases with verified weed complaints are not paid a per acre or per acre-foot rate by the DRC.

I, Monte Morrison understand the DRC weed policy and have
Print Name
been informed about farm deferral and donations.

Signature: Monte Morrison Date: 3-7-22

This form must be signed and returned with state lease form.

Part 3 of 4 – Place of Use – Lessor Information and Signatures

**Complete Table 1 Identify water right(s) proposed to be leased instream
Provide a separate Part 3 for each Lessor (water right interest holder/landowner)**

Table 1

Irrigation District or other Water Purveyor Name: Central Oregon Irrigation District

Specify Water Right, Priority Date, point of diversion(s) (POD), place of use, tax lot, gov't lot/DLC, acres to be leased, original use type, certificate page number, and any previous lease.

If not enough room below, you may add rows (see instructions) or create a spreadsheet/table (matching Table 1) and attach.

Any attached table should include reference to the Lessor.

| Water Right # | Priority Date | POD # | Twp | Rng | Sec | Q-Q | Tax Lot | Gov't Lot/DLC # | Acres | Use | Page # | Previous Lease # |
|---------------|---------------|-------|------|------|-----|-------|---------|-----------------|-------|-------|--------|------------------|
| 94956 | 10/31/1900 | 11 | 17 S | 12 E | 02 | SW SE | 606 | | 1.25 | Irrig | 35 | IL-1659 |
| | | | | | | | | | | | | |
| | | | | | | | | | | | | |
| | | | | | | | | | | | | |

Any additional information about the right: _____

Farm Deferral Tax Status: Counties make the determination of whether a property qualifies for the farm use assessment without consideration of whether the lands have an associated water right which is leased instream. If you have questions regarding the farm use assessment you should contact your local county assessor. You should contact your County for any weed ordinance and management requirements.

The undersigned declare:

1. I/We agree during the term of this lease to suspend use of water allowed under the water right(s) involved in the lease as well as and any other appurtenant primary or supplemental water right(s); and
2. I/We certify are the lessor(s) (water right interest holder) of the water right(s) in Table 1. If not the deeded land owner, I/we have obtained consent from the deeded land owner and/or have provided documentation of authorization to pursue the instream lease; and
3. I/We affirm that the information in this application is true and accurate.

Monte Morrison
Signature of Lessor

Date: 3-6-22

Printed name (and title): Monte Morrison
Mailing Address: 64040 Deschutes Market Rd, Bend, OR 97701
Phone number (include area code): 541-480-7661

**E-mail address: mcmorrison@winsupplyinc.com

Lisa Morrison
Signature of Lessor

Date: 3-6-22

Printed name (and title): Lisa Morrison
Mailing Address: 64040 Deschutes Market Rd, Bend, OR 97701
Phone number (include area code): 541-480-7661

Received by OWRD
MAR 21 2022
Salem, OR

EXHIBIT C

Received by OWRD

MAR 21 2022

Salem, OR

**Deschutes River Conservancy
Instream Leasing Program**

**Policy Concerning Weeds & Instream Leases
Information on Farm Deferral & Lease Payment**

The Deschutes River Conservancy is dedicated to restoring stream flow and improving water quality in the Deschutes Basin; land stewardship is a component of these goals.

Weed Policy

The DRC expects participants in the Leasing Program will continue to exercise agricultural best management practices on lands enrolled in the Program, particularly with respect to the control of noxious and/or nuisance weeds. Failure to control weeds on leased acres may result in exclusion from Program compensation.

Information and Resources Attached


Farm Deferral Notice

Instream leasing is a beneficial use that protects your water right from forfeiture and allows for compensation for this instream use, but please note that it does not automatically protect against loss of farm use special assessment. Exclusive Farm Use (EFU) zoned lands may still require at least minimal use with the intent to make a profit. It is the landowner's responsibility to know their tax assessment status and qualifying uses.

Information and Resources Attached

Donated Leases: One year and multi-year leases of less than 10 acres, leases with public entities, leases submitted after the due date, and leases with verified weed complaints are not paid a per acre or per acre-foot rate by the DRC.

I, Mark Rock understand the DRC weed policy and have
Print Name
been informed about farm deferral and donations.

Signature:  Date: 2/4/22

This form must be signed and returned with state lease form.

Part 3 of 4 – Place of Use – Lessor Information and Signatures

**Complete Table 1 Identify water right(s) proposed to be leased instream
Provide a separate Part 3 for each Lessor (water right interest holder/landowner)**

Table 1

Irrigation District or other Water Purveyor Name: Central Oregon Irrigation District

Specify Water Right, Priority Date, point of diversion(s) (POD), place of use, tax lot, gov't lot/DLC, acres to be leased, original use type, certificate page number, and any previous lease.

If not enough room below, you may add rows (see instructions) or create a spreadsheet/table (matching Table 1) and attach.

Any attached table should include reference to the Lessor.


| Water Right # | Priority Date | POD # | Twp | Rng | Sec | Q-Q | Tax Lot | Gov't Lot/DLC # | Acres | Use | Page # | Previous Lease # |
|---------------|---------------|-------|------|------|-----|-------|---------|-----------------|-------|-------|--------|------------------|
| 94956 | 10/31/1900 | 11 | 17 S | 12 E | 11 | NE NW | 200 | | 0.52 | Irrig | 35 | IL-1839 |
| | | | | | | | | | | | | |
| | | | | | | | | | | | | |
| | | | | | | | | | | | | |

Any additional information about the right: _____

Farm Deferral Tax Status: Counties make the determination of whether a property qualifies for the farm use assessment without consideration of whether the lands have an associated water right which is leased instream. If you have questions regarding the farm use assessment you should contact your local county assessor. You should contact your County for any weed ordinance and management requirements.

The undersigned declare:

1. I/We agree during the term of this lease to suspend use of water allowed under the water right(s) involved in the lease as well as and any other appurtenant primary or supplemental water right(s); and
2. I/We certify are the lessor(s) (water right interest holder) of the water right(s) in Table 1. If not the deeded land owner, I/we have obtained consent from the deeded land owner and/or have provided documentation of authorization to pursue the instream lease; and
3. I/We affirm that the information in this application is true and accurate.




Signature of Lessor

Date: 2/4/22

Printed name (and title): Mark Rooks
Mailing Address: 63951 Deschutes Market Rd, Bend, OR 97701
Phone number (include area code): 541-260-4087

**E-mail address: markwrooks65@gmail.com



Signature of Lessor

Date: 2/4/22

Printed name (and title): Shari Rooks
Mailing Address: 63951 Deschutes Market Rd, Bend, OR 97701

Received by OWRD

MAR 21 2022

Salem, OR

EXHIBIT C

Received by OWRD

**Deschutes River Conservancy
Instream Leasing Program**

MAR 21 2022

Salem, OR

**Policy Concerning Weeds & Instream Leases
Information on Farm Deferral & Lease Payment**

The Deschutes River Conservancy is dedicated to restoring stream flow and improving water quality in the Deschutes Basin; land stewardship is a component of these goals.

Weed Policy

The DRC expects participants in the Leasing Program will continue to exercise agricultural best management practices on lands enrolled in the Program, particularly with respect to the control of noxious and/or nuisance weeds. Failure to control weeds on leased acres may result in exclusion from Program compensation.

Information and Resources Attached

Farm Deferral Notice

Instream leasing is a beneficial use that protects your water right from forfeiture and allows for compensation for this instream use, but please note that it does not automatically protect against loss of farm use special assessment. Exclusive Farm Use (EFU) zoned lands may still require at least minimal use with the intent to make a profit. It is the landowner's responsibility to know their tax assessment status and qualifying uses.

Information and Resources Attached

Donated Leases: One year and multi-year leases of less than 10 acres, leases with public entities, leases submitted after the due date, and leases with verified weed complaints are not paid a per acre or per acre-foot rate by the DRC.

I, Mary Jo Strohm understand the DRC weed policy and have
Print Name
been informed about farm deferral and donations.

Signature: Mary Jo Strohm Date: March 3, 2022

This form must be signed and returned with state lease form.

Part 3 of 4 – Place of Use – Lessor Information and Signatures

**Complete Table 1 Identify water right(s) proposed to be leased instream
Provide a separate Part 3 for each Lessor (water right interest holder/landowner)**

Table 1

Irrigation District or other Water Purveyor Name: Central Oregon Irrigation District

Specify Water Right, Priority Date, point of diversion(s) (POD), place of use, tax lot, gov't lot/DLC, acres to be leased, original use type, certificate page number, and any previous lease.

If not enough room below, you may add rows (see instructions) or create a spreadsheet/table (matching Table 1) and attach.

Any attached table should include reference to the Lessor.

| Water Right # | Priority Date | POD # | Twp | Rng | Sec | Q-Q | Tax Lot | Gov't Lot/DLC # | Acres | Use | Page # | Previous Lease # |
|---------------|---------------|-------|------|------|-----|-------|---------|-----------------|-------|-------|--------|------------------|
| 94956 | 10/31/1900 | 11 | 16 S | 12 E | 14 | SE SW | 101 | | 1.79 | Irrig | 31 | IL-1660 |
| | | | | | | | | | | | | |
| | | | | | | | | | | | | |

Any additional information about the right: _____

Farm Deferral Tax Status: Counties make the determination of whether a property qualifies for the farm use assessment without consideration of whether the lands have an associated water right which is leased instream. If you have questions regarding the farm use assessment you should contact your local county assessor. You should contact your County for any weed ordinance and management requirements.

The undersigned declare:

1. I/We agree during the term of this lease to suspend use of water allowed under the water right(s) involved in the lease as well as and any other appurtenant primary or supplemental water right(s); and
2. I/We certify are the lessor(s) (water right interest holder) of the water right(s) in Table 1. If not the deeded land owner, I/we have obtained consent from the deeded land owner and/or have provided documentation of authorization to pursue the instream lease; and
3. I/We affirm that the information in this application is true and accurate.

Mary Jo Strohm
Signature of Lessor

Date: 3/3/22

Printed name (and title): Mary Jo Strohm

Mailing Address: 65686 SW 73rd St, Bend, OR 97703

Phone number (include area code): 541-241-4723

**E-mail address: ohm@ykw.net

Received by OWRD

MAR 21 2022

Salem, OR

EXHIBIT C

Received by OWRD

**Deschutes River Conservancy
Instream Leasing Program**

MAR 21 2022

**Policy Concerning Weeds & Instream Leases
Information on Farm Deferral & Lease Payment**

Salem, OR

The Deschutes River Conservancy is dedicated to restoring stream flow and improving water quality in the Deschutes Basin; land stewardship is a component of these goals.

Weed Policy

The DRC expects participants in the Leasing Program will continue to exercise agricultural best management practices on lands enrolled in the Program, particularly with respect to the control of noxious and/or nuisance weeds. Failure to control weeds on leased acres may result in exclusion from Program compensation.

Information and Resources Attached


Farm Deferral Notice

Instream leasing is a beneficial use that protects your water right from forfeiture and allows for compensation for this instream use, but please note that it does not automatically protect against loss of farm use special assessment. Exclusive Farm Use (EFU) zoned lands may still require at least minimal use with the intent to make a profit. It is the landowner's responsibility to know their tax assessment status and qualifying uses.

Information and Resources Attached

Donated Leases: One year and multi-year leases of less than 10 acres, leases with public entities, leases submitted after the due date, and leases with verified weed complaints are not paid a per acre or per acre-foot rate by the DRC.

I, Mark Stearns understand the DRC weed policy and have
Print Name
been informed about farm deferral and donations.

Signature:  Date: 3-8-2022

This form must be signed and returned with state lease form.

Part 3 of 4 – Place of Use – Lessor Information and Signatures

**Complete Table 1 Identify water right(s) proposed to be leased instream
Provide a separate Part 3 for each Lessor (water right interest holder/landowner)**

Table 1

Irrigation District or other Water Purveyor Name: Central Oregon Irrigation District

Specify Water Right, Priority Date, point of diversion(s) (POD), place of use, tax lot, gov't lot/DLC, acres to be leased, original use type, certificate page number, and any previous lease.
If not enough room below, you may add rows (see instructions) or create a spreadsheet/table (matching Table 1) and attach.
Any attached table should include reference to the Lessor.


| Water Right # | Priority Date | POD # | Twp | Rng | Sec | Q-Q | Tax Lot | Gov't Lot/DLC # | Acres | Use | Page # | Previous Lease # |
|---------------|---------------|-------|------|------|-----|-------|---------|-----------------|-------|-------|--------|------------------|
| 04956 | 10/31/1900 | 11 | 16 S | 12 E | 01 | SE SW | 1200 | | 0.88 | Irrig | 30 | None |
| | | | | | | | | | | | | |
| | | | | | | | | | | | | |
| | | | | | | | | | | | | |

Any additional information about the right: _____

Farm Deferral Tax Status: Counties make the determination of whether a property qualifies for the farm use assessment without consideration of whether the lands have an associated water right which is leased instream. If you have questions regarding the farm use assessment you should contact your local county assessor. You should contact your County for any weed ordinance and management requirements.

The undersigned declare:


1. I/We agree during the term of this lease to suspend use of water allowed under the water right(s) involved in the lease as well as and any other appurtenant primary or supplemental water right(s); and
2. I/We certify are the lessor(s) (water right interest holder) of the water right(s) in Table 1. If not the deeded land owner, I/we have obtained consent from the deeded land owner and/or have provided documentation of authorization to pursue the instream lease; and
3. I/We affirm that the information in this application is true and accurate.



Signature of Lessor

Date: 3-8-2022

Printed name (and title): Mark Stearns
Mailing Address: 5553 SW Quarry, Redmond, OR 97756
Phone number (include area code): 541-923-6349



Signature of Lessor

Date: 3-8-2022

Printed name (and title): Nancy Stearns
Mailing Address: 5553 SW Quarry, Redmond, OR 97756

Received by OWRD

MAR 21 2022

Salem, OR

EXHIBIT C

Received by OWRD

**Deschutes River Conservancy
Instream Leasing Program**

MAR 21 2022

**Policy Concerning Weeds & Instream Leases
Information on Farm Deferral & Lease Payment**

Salem, OR

The Deschutes River Conservancy is dedicated to restoring stream flow and improving water quality in the Deschutes Basin; land stewardship is a component of these goals.

Weed Policy

The DRC expects participants in the Leasing Program will continue to exercise agricultural best management practices on lands enrolled in the Program, particularly with respect to the control of noxious and/or nuisance weeds. Failure to control weeds on leased acres may result in exclusion from Program compensation.

Information and Resources Attached


Farm Deferral Notice

Instream leasing is a beneficial use that protects your water right from forfeiture and allows for compensation for this instream use, but please note that it does not automatically protect against loss of farm use special assessment. Exclusive Farm Use (EFU) zoned lands may still require at least minimal use with the intent to make a profit. It is the landowner's responsibility to know their tax assessment status and qualifying uses.

Information and Resources Attached

Donated Leases: One year and multi-year leases of less than 10 acres, leases with public entities, leases submitted after the due date, and leases with verified weed complaints are not paid a per acre or per acre-foot rate by the DRC.

I, ALAN & MARY AULIE understand the DRC weed policy and have
Print Name
been informed about farm deferral and donations.

Signature:  Date: 3/8/22

This form must be signed and returned with state lease form.

Part 3 of 4 – Place of Use – Lessor Information and Signatures

**Complete Table 1 Identify water right(s) proposed to be leased instream
Provide a separate Part 3 for each Lessor (water right interest holder/landowner)**

Table 1

Irrigation District or other Water Purveyor Name: Central Oregon Irrigation District

Specify Water Right, Priority Date, point of diversion(s) (POD), place of use, tax lot, gov't lot/DLC, acres to be leased, original use type, certificate page number, and any previous lease.

If not enough room below, you may add rows (see instructions) or create a spreadsheet/table (matching Table 1) and attach.

Any attached table should include reference to the Lessor.

| Water Right # | Priority Date | POD # | Twp | Rng | Sec | Q-Q | Tax Lot | Gov't Lot/DLC # | Acres | Use | Page # | Previous Lease # |
|---------------|---------------|-------|------|------|-----|-------|---------|-----------------|-------|-------|--------|------------------|
| 94956 | 10/31/1900 | 11 | 14 S | 13 E | 32 | NW SW | 800 | | 0.13 | Irrig | 14 | None |
| | | | | | | | | | | | | |
| | | | | | | | | | | | | |
| | | | | | | | | | | | | |

Any additional information about the right: _____

Farm Deferral Tax Status: Counties make the determination of whether a property qualifies for the farm use assessment without consideration of whether the lands have an associated water right which is leased instream. If you have questions regarding the farm use assessment you should contact your local county assessor. You should contact your County for any weed ordinance and management requirements.

The undersigned declare:

1. I/We agree during the term of this lease to suspend use of water allowed under the water right(s) involved in the lease as well as and any other appurtenant primary or supplemental water right(s); and
2. I/We certify are the lessor(s) (water right interest holder) of the water right(s) in Table 1. If not the deeded land owner, I/we have obtained consent from the deeded land owner and/or have provided documentation of authorization to pursue the instream lease; and
3. I/We affirm that the information in this application is true and accurate.

Alan Aulie
Signature of Lessor

Date: 3/8/22

Printed name (and title): Alan Aulie

Mailing Address: 3615 Northwest Way, Redmond, OR 97756

Phone number (include area code): 541-550-0377

**E-mail address: alanaulie@gmail.com

Mary Aulie
Signature of Lessor

Date: 3/8/22

Printed name (and title): Mary Aulie

Mailing Address: 3615 Northwest Way, Redmond, OR 97756

Phone number (include area code): 541-550-0377

Received by OWRD

MAR 21 2022

Salem, OR

Received by OWRD

MAR 21 2022

Salem, OR

EXHIBIT C

Deschutes River Conservancy
Instream Leasing Program

Policy Concerning Weeds & Instream Leases
Information on Farm Deferral & Lease Payment

The Deschutes River Conservancy is dedicated to restoring stream flow and improving water quality in the Deschutes Basin; land stewardship is a component of these goals.

Weed Policy

The DRC expects participants in the Leasing Program will continue to exercise agricultural best management practices on lands enrolled in the Program, particularly with respect to the control of noxious and/or nuisance weeds. Failure to control weeds on leased acres may result in exclusion from Program compensation.

Information and Resources Attached

Farm Deferral Notice

Instream leasing is a beneficial use that protects your water right from forfeiture and allows for compensation for this instream use, but please note that it does not automatically protect against loss of farm use special assessment. Exclusive Farm Use (EFU) zoned lands may still require at least minimal use with the intent to make a profit. It is the landowner's responsibility to know their tax assessment status and qualifying uses.

Information and Resources Attached

Donated Leases: One year and multi-year leases of less than 10 acres, leases with public entities, leases submitted after the due date, and leases with verified weed complaints are not paid a per acre or per acre-foot rate by the DRC.

I, Jessica Hadfield understand the DRC weed policy and have
Print Name
been informed about farm deferral and donations.

Signature: _____

Date: _____

21-22

This form must be signed and returned with state lease form.

Part 3 of 4 – Place of Use – Lessor Information and Signatures

Complete Table 1 Identify water right(s) proposed to be leased instream
Provide a separate Part 3 for each Lessor (water right interest holder/landowner)

Table 1

Irrigation District or other Water Purveyor Name: Central Oregon Irrigation District

Specify Water Right, Priority Date, point of diversion(s) (POD), place of use, tax lot, gov't lot/DLC, acres to be leased, original use type, certificate page number, and any previous lease.

If not enough room below, you may add rows (see instructions) or create a spreadsheet/table (matching Table 1) and attach.
Any attached table should include reference to the Lessor.


| Water Right # | Priority Date | POD # | Twsp | Rng | Sec | Q-Q | Tax Lot | Gov't Lot/DLC # | Acres | Use | Page # | Previous Lease # |
|---------------|---------------|-------|------|------|-----|-------|---------|-----------------|-------|-------|--------|------------------|
| 94956 | 10/31/1900 | 11 | 15 S | 12 E | 24 | SE SE | 1100 | | 0.59 | Irrig | 18 | None |
| | | | | | | | | | | | | |
| | | | | | | | | | | | | |

Any additional information about the right: _____

Farm Deferral Tax Status: Counties make the determination of whether a property qualifies for the farm use assessment without consideration of whether the lands have an associated water right which is leased instream. If you have questions regarding the farm use assessment you should contact your local county assessor. You should contact your County for any weed ordinance and management requirements.

The undersigned declare:

1. I/We agree during the term of this lease to suspend use of water allowed under the water right(s) involved in the lease as well as and any other appurtenant primary or supplemental water right(s); and
2. I/We certify are the lessor(s) (water right interest holder) of the water right(s) in Table 1. If not the deeded land owner, I/we have obtained consent from the deeded land owner and/or have provided documentation of authorization to pursue the instream lease; and
3. I/We affirm that the information in this application is true and accurate.



Signature of Lessor Date: _____

Printed name (and title): Nathan Hadfield

Mailing Address: 2831 SW Helmholtz Way, Redmond, OR 97756

Phone number (include area code): 541-598-4749

**E-mail address: rochiemeda@aol.com


Signature of Lessor

Date: 2-1-22

Printed name (and title): Jessica Hadfield

Mailing Address: 2831 SW Helmholtz Way, Redmond, OR 97756

Phone number (include area code): 541-598-4749

**E-mail address: nihadfield@bendbroadband.com

Received by OWRD

MAR 21 2022

Salem, OR

EXHIBIT C

Received by OWRD

**Deschutes River Conservancy
Instream Leasing Program**

MAR 21 2022

Salem, OR

**Policy Concerning Weeds & Instream Leases
Information on Farm Deferral & Lease Payment**

The Deschutes River Conservancy is dedicated to restoring stream flow and improving water quality in the Deschutes Basin; land stewardship is a component of these goals.

Weed Policy

The DRC expects participants in the Leasing Program will continue to exercise agricultural best management practices on lands enrolled in the Program, particularly with respect to the control of noxious and/or nuisance weeds. Failure to control weeds on leased acres may result in exclusion from Program compensation.

Information and Resources Attached

Farm Deferral Notice

Instream leasing is a beneficial use that protects your water right from forfeiture and allows for compensation for this instream use, but please note that it does not automatically protect against loss of farm use special assessment. Exclusive Farm Use (EFU) zoned lands may still require at least minimal use with the intent to make a profit. It is the landowner's responsibility to know their tax assessment status and qualifying uses.

Information and Resources Attached

Donated Leases: One year and multi-year leases of less than 10 acres, leases with public entities, leases submitted after the due date, and leases with verified weed complaints are not paid a per acre or per acre-foot rate by the DRC.

I, Natalie Cutsforth understand the DRC weed policy and have
Print Name
been informed about farm deferral and donations.

Signature: Natalie Cutsforth Date: 3/8/22

This form must be signed and returned with state lease form.

Part 3 of 4 – Place of Use – Lessor Information and Signatures

**Complete Table 1 Identify water right(s) proposed to be leased instream
Provide a separate Part 3 for each Lessor (water right interest holder/landowner)**

Table 1

Irrigation District or other Water Purveyor Name: Central Oregon Irrigation District

Specify Water Right, Priority Date, point of diversion(s) (POD), place of use, tax lot, gov't lot/DLC, acres to be leased, original use type, certificate page number, and any previous lease.

If not enough room below, you may add rows (see instructions) or create a spreadsheet/table (matching Table 1) and attach.
Any attached table should include reference to the Lessor.

| Water Right # | Priority Date | POD # | Twp | Rng | Sec | Q-Q | Tax Lot | Gov't Lot/DLC # | Acres | Use | Page # | Previous Lease # |
|---------------|---------------|-------|------|------|-----|-------|---------|-----------------|-------|-------|--------|------------------|
| 94956 | 10/31/1900 | 11 | 15 S | 12 E | 24 | SW SE | 1600 | | 6.27 | Irrig | 18 | IL-1846 |
| | | | | | | | | | | | | |
| | | | | | | | | | | | | |
| | | | | | | | | | | | | |

Any additional information about the right: _____

Farm Deferral Tax Status: Counties make the determination of whether a property qualifies for the farm use assessment without consideration of whether the lands have an associated water right which is leased instream. If you have questions regarding the farm use assessment you should contact your local county assessor. You should contact your County for any weed ordinance and management requirements.

The undersigned declare:

1. I/We agree during the term of this lease to suspend use of water allowed under the water right(s) involved in the lease as well as and any other appurtenant primary or supplemental water right(s); and
2. I/We certify are the lessor(s) (water right interest holder) of the water right(s) in Table 1. If not the deeded land owner, I/we have obtained consent from the deeded land owner and/or have provided documentation of authorization to pursue the instream lease; and
3. I/We affirm that the information in this application is true and accurate.

Natalie Cutsforth
Signature of Lessor

Date: 3/11/22

Printed name (and title): Natalie Cutsforth

Mailing Address: 5753 SW Wickiup Ave, Redmond, OR 97756

Phone number (include area code): 720-560-9274

**E-mail address: ncutsforth@hotmail.com

Received by OWRD

MAR 21 2022

Salem, OR

EXHIBIT C

Received by OWRD

Deschutes River Conservancy
Instream Leasing Program

MAR 21 2022

Policy Concerning Weeds & Instream Leases
Information on Farm Deferral & Lease Payment

Salem, OR

The Deschutes River Conservancy is dedicated to restoring stream flow and improving water quality in the Deschutes Basin; land stewardship is a component of these goals.

Weed Policy

The DRC expects participants in the Leasing Program will continue to exercise agricultural best management practices on lands enrolled in the Program, particularly with respect to the control of noxious and/or nuisance weeds. Failure to control weeds on leased acres may result in exclusion from Program compensation.

Information and Resources Attached


Farm Deferral Notice

Instream leasing is a beneficial use that protects your water right from forfeiture and allows for compensation for this instream use, but please note that it does not automatically protect against loss of farm use special assessment. Exclusive Farm Use (EFU) zoned lands may still require at least minimal use with the intent to make a profit. It is the landowner's responsibility to know their tax assessment status and qualifying uses.

Information and Resources Attached

Donated Leases: One year and multi-year leases of less than 10 acres, leases with public entities, leases submitted after the due date, and leases with verified weed complaints are not paid a per acre or per acre-foot rate by the DRC.

I, Shauna Carnahan understand the DRC weed policy and have
Print Name
been informed about farm deferral and donations.

Signature:  Date: 4/Mar/2022
3-4-2022

This form must be signed and returned with state lease form.

Part 3 of 4 – Place of Use – Lessor Information and Signatures

**Complete Table 1 Identify water right(s) proposed to be leased instream
Provide a separate Part 3 for each Lessor (water right interest holder/landowner)**

Table 1

Irrigation District or other Water Purveyor Name: Central Oregon Irrigation District

Specify Water Right, Priority Date, point of diversion(s) (POD), place of use, tax lot, gov't lot/DLC, acres to be leased, original use type, certificate page number, and any previous lease.

If not enough room below, you may add rows (see instructions) or create a spreadsheet/table (matching Table 1) and attach.
Any attached table should include reference to the Lessor.


| Water Right # | Priority Date | POD # | Twp | Rng | Sec | Q-Q | Tax Lot | Gov't Lot/DLC # | Acres | Use | Page # | Previous Lease # |
|---------------|---------------|-------|------|------|-----|-------|---------|-----------------|-------|-------|--------|------------------|
| 94956 | 10/31/1900 | 11 | 15 S | 13 E | 18 | SW SE | 2800 | | 0.58 | Irrig | 21 | IL-1599 |
| | | | | | | | | | | | | |
| | | | | | | | | | | | | |
| | | | | | | | | | | | | |

Any additional information about the right: _____

Farm Deferral Tax Status: Counties make the determination of whether a property qualifies for the farm use assessment without consideration of whether the lands have an associated water right which is leased instream. If you have questions regarding the farm use assessment you should contact your local county assessor. You should contact your County for any weed ordinance and management requirements.

The undersigned declare:


1. I/We agree during the term of this lease to suspend use of water allowed under the water right(s) involved in the lease as well as and any other appurtenant primary or supplemental water right(s); and
2. I/We certify are the lessor(s) (water right interest holder) of the water right(s) in Table 1. If not the deeded land owner, I/we have obtained consent from the deeded land owner and/or have provided documentation of authorization to pursue the instream lease; and
3. I/We affirm that the information in this application is true and accurate.


Signature of Lessor

Date: 3/4/2022

Printed name (and title): Shawna Carnahan
Mailing Address: 20886 Hwy 86, Baker City, OR 97814
Phone number (include area code): 541-420-7813

**E-mail address: shawnakcarnahan@gmail.com


Signature of Lessor

Date: 3/4/22

Printed name (and title): Margo Carnahan
Mailing Address: 20886 Hwy 86, Baker City, OR 97814

Received by OWRD

MAR 21 2022

Salem, OR

EXHIBIT C

Received by OWRD

**Deschutes River Conservancy
Instream Leasing Program**

MAR 21 2022

**Policy Concerning Weeds & Instream Leases
Information on Farm Deferral & Lease Payment**

Salem, OR

The Deschutes River Conservancy is dedicated to restoring stream flow and improving water quality in the Deschutes Basin; land stewardship is a component of these goals.

Weed Policy

The DRC expects participants in the Leasing Program will continue to exercise agricultural best management practices on lands enrolled in the Program, particularly with respect to the control of noxious and/or nuisance weeds. Failure to control weeds on leased acres may result in exclusion from Program compensation.

Information and Resources Attached

Farm Deferral Notice

Instream leasing is a beneficial use that protects your water right from forfeiture and allows for compensation for this instream use, but please note that it does not automatically protect against loss of farm use special assessment. Exclusive Farm Use (EFU) zoned lands may still require at least minimal use with the intent to make a profit. It is the landowner's responsibility to know their tax assessment status and qualifying uses.

Information and Resources Attached

Donated Leases: One year and multi-year leases of less than 10 acres, leases with public entities, leases submitted after the due date, and leases with verified weed complaints are not paid a per acre or per acre-foot rate by the DRC.

I, Roger Demison understand the DRC weed policy and have
Print Name
been informed about farm deferral and donations.

Signature:  Date: 1-31-22

This form must be signed and returned with state lease form.

Part 3 of 4 – Place of Use – Lessor Information and Signatures

**Complete Table 1 Identify water right(s) proposed to be leased instream
Provide a separate Part 3 for each Lessor (water right interest holder/landowner)**

Table 1

Irrigation District or other Water Purveyor Name: Central Oregon Irrigation District

Specify Water Right, Priority Date, point of diversion(s) (POD), place of use, tax lot, gov't lot/DLC, acres to be leased, original use type, certificate page number, and any previous lease.
If not enough room below, you may add rows (see instructions) or create a spreadsheet/table (matching Table 1) and attach.
Any attached table should include reference to the Lessor.


| Water Right # | Priority Date | POD # | Twp | Rng | Sec | Q-Q | Tax Lot | Gov't Lot/DLC # | Acres | Use | Page # | Previous Lease # |
|---------------|---------------|-------|------|------|-----|-------|---------|-----------------|-------|-------|--------|------------------|
| 94956 | 10/31/1900 | 11 | 14 S | 13 E | 34 | SW NE | 206 | | 0.45 | Irrig | 15 | None |
| | | | | | | | | | | | | |
| | | | | | | | | | | | | |

Any additional information about the right: _____

Farm Deferral Tax Status: Counties make the determination of whether a property qualifies for the farm use assessment without consideration of whether the lands have an associated water right which is leased instream. If you have questions regarding the farm use assessment you should contact your local county assessor. You should contact your County for any weed ordinance and management requirements.

The undersigned declare:

1. I/We agree during the term of this lease to suspend use of water allowed under the water right(s) involved in the lease as well as and any other appurtenant primary or supplemental water right(s); and
2. I/We certify are the lessor(s) (water right interest holder) of the water right(s) in Table 1. If not the deeded land owner, I/we have obtained consent from the deeded land owner and/or have provided documentation of authorization to pursue the instream lease; and
3. I/We affirm that the information in this application is true and accurate.


Signature of Lessor


Date: 1-31-22

Printed name (and title): Roger Denison

Mailing Address: 943 NE Yucca Ave, Redmond, OR 97756

Phone number (include area code): 541-279-1437

**E-mail address: rdenison1@g.com


Signature of Lessor

Date: 1/31/22

Printed name (and title): Erin Denison

Mailing Address: 943 NE Yucca Ave, Redmond, OR 97756

Received by OWRD

MAR 21 2022

Salem, OR

EXHIBIT C

Received by OWRD

**Deschutes River Conservancy
Instream Leasing Program**

MAR 21 2022

**Policy Concerning Weeds & Instream Leases
Information on Farm Deferral & Lease Payment**

Salem, OR

The Deschutes River Conservancy is dedicated to restoring stream flow and improving water quality in the Deschutes Basin; land stewardship is a component of these goals.

Weed Policy

The DRC expects participants in the Leasing Program will continue to exercise agricultural best management practices on lands enrolled in the Program, particularly with respect to the control of noxious and/or nuisance weeds. Failure to control weeds on leased acres may result in exclusion from Program compensation.

Information and Resources Attached

Farm Deferral Notice

Instream leasing is a beneficial use that protects your water right from forfeiture and allows for compensation for this instream use, but please note that it does not automatically protect against loss of farm use special assessment. Exclusive Farm Use (EFU) zoned lands may still require at least minimal use with the intent to make a profit. It is the landowner's responsibility to know their tax assessment status and qualifying uses.

Information and Resources Attached

Donated Leases: One year and multi-year leases of less than 10 acres, leases with public entities, leases submitted after the due date, and leases with verified weed complaints are not paid a per acre or per acre-foot rate by the DRC.

I, William Fastenow understand the DRC weed policy and have
Print Name
been informed about farm deferral and donations.

Signature: William Fastenow Date: 2/3/2022

This form must be signed and returned with state lease form.

Part 3 of 4 – Place of Use – Lessor Information and Signatures

**Complete Table 1 Identify water right(s) proposed to be leased instream
Provide a separate Part 3 for each Lessor (water right interest holder/landowner)**

Table 1

Irrigation District or other Water Purveyor Name: Central Oregon Irrigation District

Specify Water Right, Priority Date, point of diversion(s) (POD), place of use, tax lot, gov't lot/DLC, acres to be leased, original use type, certificate page number, and any previous lease.

If not enough room below, you may add rows (see instructions) or create a spreadsheet/table (matching Table 1) and attach.

Any attached table should include reference to the Lessor.

| Water Right # | Priority Date | POD # | Twp | Reg | Sec | Q-Q | Tax Lot | Gov't Lot/DLC # | Acres | Use | Page # | Previous Lease # |
|---------------|---------------|-------|------|------|-----|-------|---------|-----------------|-------|-------|--------|------------------|
| 94956 | 10/31/1900 | 11 | 14 S | 13 E | 22 | SW NE | 1300 | | 0.64 | Irrig | 12 | IL-1659 |
| | | | | | | | | | | | | |
| | | | | | | | | | | | | |

Any additional information about the right: _____

Farm Deferral Tax Status: Counties make the determination of whether a property qualifies for the farm use assessment without consideration of whether the lands have an associated water right which is leased instream. If you have questions regarding the farm use assessment you should contact your local county assessor. You should contact your County for any weed ordinance and management requirements.

The undersigned declare:

- I/We agree during the term of this lease to suspend use of water allowed under the water right(s) involved in the lease as well as and any other appurtenant primary or supplemental water right(s); and
- I/We certify are the lessor(s) (water right interest holder) of the water right(s) in Table 1. If not the deeded land owner, I/we have obtained consent from the deeded land owner and/or have provided documentation of authorization to pursue the instream lease; and
- I/We affirm that the information in this application is true and accurate.

William Fastenow
Signature of Lessor

Date: 2/3/2022

Printed name (and title): William Fastenow

Mailing Address: 7227 NE Juniper Ridge Rd, Redmond, OR 97756

Phone number (include area code): 503-539-4559

**E-mail address: bilfas34@gmail.com

Debbie Fastenow
Signature of Lessor

Date: 2/3/22

Printed name (and title): Debbie Fastenow

Mailing Address: 7227 NE Juniper Ridge Rd, Redmond, OR 97756

Received by OWRD

MAR 21 2022

Salem, OR

EXHIBIT C

Deschutes River Conservancy
Instream Leasing Program

Policy Concerning Weeds & Instream Leases
Information on Farm Deferral & Lease Payment

The Deschutes River Conservancy is dedicated to restoring stream flow and improving water quality in the Deschutes Basin; land stewardship is a component of these goals.

Weed Policy

The DRC expects participants in the Leasing Program will continue to exercise agricultural best management practices on lands enrolled in the Program, particularly with respect to the control of noxious and/or nuisance weeds. Failure to control weeds on leased acres may result in exclusion from Program compensation.

Information and Resources Attached

Farm Deferral Notice

Instream leasing is a beneficial use that protects your water right from forfeiture and allows for compensation for this instream use, but please note that it does not automatically protect against loss of farm use special assessment. Exclusive Farm Use (EFU) zoned lands may still require at least minimal use with the intent to make a profit. It is the landowner's responsibility to know their tax assessment status and qualifying uses.

Information and Resources Attached

Donated Leases: One year and multi-year leases of less than 10 acres, leases with public entities, leases submitted after the due date, and leases with verified weed complaints are not paid a per acre or per acre-foot rate by the DRC.

I, Linda Stream understand the DRC weed policy and have
Print Name
been informed about farm deferral and donations.

Signature:  Date: 2/13

This form must be signed and returned with state lease form.

Received by OWRD

MAR 21 2022

Salem, OR

Received by OWRD
 2022 MAR 21
 FO, msl/d

Received by OWRD
 MAR 21 2022
 Salem, OR

Part 3 of 4 – Place of Use – Lessor Information and Signatures


Complete Table 1 Identify water right(s) proposed to be leased instream
 Provide a separate Part 3 for each Lessor (water right interest holder/landowner)

Table 1
 Irrigation District or other Water Purveyor Name: Central Oregon Irrigation District
 Specify Water Right, Priority Date, point of diversion(s) (POD), place of use, tax lot, gov't lot/DLC, acres to be leased, original use type, certificate page number, and any previous lease.
 If not enough room below, you may add rows (see instructions) or create a spreadsheet/table (matching Table 1) and attach.
 Any attached table should include reference to the Lessor.

| Water Right # | Priority Date | POD # | Twsp | Rng | Sec | Q-Q | Tax Lot | Gov't Lot/DLC # | Acres | Use | Page # | Previous Lease # |
|---------------|---------------|-------|------|------|-----|-------|---------|-----------------|-------|-------|--------|--------------------|
| 94956 | 10/31/1900 | 11 | 14 S | 13 E | 24 | NE NE | 100 | | 8.86 | Irrig | 12 | IL-1817 IL-1599 |
| 94956 | 10/31/1900 | 11 | 14 S | 13 E | 24 | SE NE | 100 | | 7.28 | Irrig | 12 | IL-1599 |
| | | | | | | | | | | | | |

Any additional information about the right: _____
 Farm Deferral Tax Status: Counties make the determination of whether a property qualifies for the farm use assessment without consideration of whether the lands have an associated water right which is leased instream. If you have questions regarding the farm use assessment you should contact your local county assessor. You should contact your County for any weed ordinance and management requirements.

- The undersigned declare:
1. I/We agree during the term of this lease to suspend use of water allowed under the water right(s) involved in the lease as well as and any other appurtenant primary or supplemental water right(s); and
 2. I/We certify are the lessor(s) (water right interest holder) of the water right(s) in Table 1. If not the deeded land owner, I/we have obtained consent from the deeded land owner and/or have provided documentation of authorization to pursue the instream lease; and
 3. I/We affirm that the information in this application is true and accurate.


 Signature of Lessor Date: 3/13

Printed name (and title): Linda Stream
 Mailing Address: 4710 NE Smith Rock Way, Terrebonne, OR 97760
 Phone number (include area code): 541-749-8988 **E-mail address: outwestgalleries@gmail.com

EXHIBIT C

Received by OWRD

MAR 21 2022

Deschutes River Conservancy
Instream Leasing Program

Salem, OR

Policy Concerning Weeds & Instream Leases
Information on Farm Deferral & Lease Payment

The Deschutes River Conservancy is dedicated to restoring stream flow and improving water quality in the Deschutes Basin; land stewardship is a component of these goals.

Weed Policy

The DRC expects participants in the Leasing Program will continue to exercise agricultural best management practices on lands enrolled in the Program, particularly with respect to the control of noxious and/or nuisance weeds. Failure to control weeds on leased acres may result in exclusion from Program compensation.

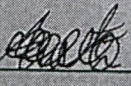
Information and Resources Attached

Farm Deferral Notice


Instream leasing is a beneficial use that protects your water right from forfeiture and allows for compensation for this instream use, but please note that it does not automatically protect against loss of farm use special assessment. Exclusive Farm Use (EFU) zoned lands may still require at least minimal use with the intent to make a profit. It is the landowner's responsibility to know their tax assessment status and qualifying uses.

Information and Resources Attached

Donated Leases: One year and multi-year leases of less than 10 acres, leases with public entities, leases submitted after the due date, and leases with verified weed complaints are not paid a per acre or per acre-foot rate by the DRC.

I,  Austin Morlan understand the DRC weed policy and have
Print Name

been informed about farm deferral and donations.

Signature:  Date: 3/8/2022

This form must be signed and returned with state lease form.

Part 3 of 4 – Place of Use – Lessor Information and Signatures

**Complete Table 1 Identify water right(s) proposed to be leased instream
Provide a separate Part 3 for each Lessor (water right interest holder/landowner)**

Table 1

Irrigation District or other Water Purveyor Name: Central Oregon Irrigation District

Specify Water Right, Priority Date, point of diversion(s) (POD), place of use, tax lot, gov't lot/DLC, acres to be leased, original use type, certificate page number, and any previous lease.

If not enough room below, you may add rows (see instructions) or create a spreadsheet/table (matching Table 1) and attach.
Any attached table should include reference to the Lessor.

| Water Right # | Priority Date | POD # | Twp | Rng | Sec | Q-Q | Tax Lot | Gov't Lot/DLC # | Acres | Use | Page # | Previous Lease # |
|---------------|---------------|-------|------|------|-----|-------|---------|-----------------|-------|-------|--------|------------------|
| 94956 | 10/31/1900 | 11 | 14 S | 13 E | 34 | NE NW | 209 | | 0.44 | Irrig | 15 | IL-1599 |
| | | | | | | | | | | | | |
| | | | | | | | | | | | | |
| | | | | | | | | | | | | |

Any additional information about the right: _____

Farm Deferral Tax Status: Counties make the determination of whether a property qualifies for the farm use assessment without consideration of whether the lands have an associated water right which is leased instream. If you have questions regarding the farm use assessment you should contact your local county assessor. You should contact your County for any weed ordinance and management requirements.

The undersigned declare:

1. I/We agree during the term of this lease to suspend use of water allowed under the water right(s) involved in the lease as well as and any other appurtenant primary or supplemental water right(s); and
2. I/We certify are the lessor(s) (water right interest holder) of the water right(s) in Table 1. If not the deeded land owner, I/we have obtained consent from the deeded land owner and/or have provided documentation of authorization to pursue the instream lease; and
3. I/We affirm that the information in this application is true and accurate.

Received by OWRD

MAR 21 2022

Salem, OR

Austin Morlan
Signature of Lessor

Date: 3/8/2022

Printed name (and title): Austin Morlan
Mailing Address: 3077 NW 8th St, Redmond, OR 97756
**E-mail address: austinmorlan1994@gmail.com

Lindsey Morlan
Signature of Lessor

Date: 3/8/22

Printed name (and title): Lindsey Morlan
Mailing Address: 3077 NW 8th St, Redmond, OR 97756

Peter Robedeau

Signature of Lessor

Printed name (and title): Peter Robedeau

Mailing Address: 3077 NW 8th St, Redmond, OR 97756

Date: 3/8/22

Linda Robedeau

Signature of Lessor

Printed name (and title): Linda Robedeau

Mailing Address: 3077 NW 8th St, Redmond, OR 97756

Date: 3/8/22

Received by OWRD

MAR 21 2022

Salem, OR

7/14/21

District Instream Lease Application

Page 4

EXHIBIT C

Received by OWRD

MAR 21 2022

Salem, OR

**Deschutes River Conservancy
Instream Leasing Program**

**Policy Concerning Weeds & Instream Leases
Information on Farm Deferral & Lease Payment**

The Deschutes River Conservancy is dedicated to restoring stream flow and improving water quality in the Deschutes Basin; land stewardship is a component of these goals.

Weed Policy

The DRC expects participants in the Leasing Program will continue to exercise agricultural best management practices on lands enrolled in the Program, particularly with respect to the control of noxious and/or nuisance weeds. Failure to control weeds on leased acres may result in exclusion from Program compensation.

Information and Resources Attached

Farm Deferral Notice

Instream leasing is a beneficial use that protects your water right from forfeiture and allows for compensation for this instream use, but please note that it does not automatically protect against loss of farm use special assessment. Exclusive Farm Use (EFU) zoned lands may still require at least minimal use with the intent to make a profit. It is the landowner's responsibility to know their tax assessment status and qualifying uses.

Information and Resources Attached

Donated Leases: One year and multi-year leases of less than 10 acres, leases with public entities, leases submitted after the due date, and leases with verified weed complaints are not paid a per acre or per acre-foot rate by the DRC.

I, Connie Graham understand the DRC weed policy and have
Print Name
been informed about farm deferral and donations.

Signature: Connie Graham Date: 3-21-2022

This form must be signed and returned with state lease form.

Part 3 of 4 – Place of Use – Lessor Information and Signatures

**Complete Table 1 Identify water right(s) proposed to be leased instream
Provide a separate Part 3 for each Lessor (water right interest holder/landowner)**

Table 1

Irrigation District or other Water Purveyor Name: Central Oregon Irrigation District

Specify Water Right, Priority Date, point of diversion(s) (POD), place of use, tax lot, gov't lot/DLC, acres to be leased, original use type, certificate page number, and any previous lease.

If not enough room below, you may add rows (see instructions) or create a spreadsheet/table (matching Table 1) and attach.

Any attached table should include reference to the Lessor.


| Water Right # | Priority Date | POD # | Twp | | Rng | | Sec | Q-Q | | Tax Lot | Gov't Lot/DLC # | Acres | Use | Page # | Previous Lease # |
|---------------|---------------|-------|-----|---|-----|---|-----|-----|----|---------|-----------------|-------|-------|--------|------------------|
| 94956 | 10/31/1900 | 11 | 14 | S | 13 | E | 13 | NW | SW | 901 | | 2.09 | Irrig | 10 | IL-1719 |
| | | | | | | | | | | | | | | | |
| | | | | | | | | | | | | | | | |

Any additional information about the right: _____

Farm Deferral Tax Status: Counties make the determination of whether a property qualifies for the farm use assessment without consideration of whether the lands have an associated water right which is leased instream. If you have questions regarding the farm use assessment you should contact your local county assessor. You should contact your County for any weed ordinance and management requirements.

The undersigned declare:

1. I/We agree during the term of this lease to suspend use of water allowed under the water right(s) involved in the lease as well as and any other appurtenant primary or supplemental water right(s); and
2. I/We certify are the lessor(s) (water right interest holder) of the water right(s) in Table 1. If not the deeded land owner, I/we have obtained consent from the deeded land owner and/or have provided documentation of authorization to pursue the instream lease; and
3. I/We affirm that the information in this application is true and accurate.


Signature of Lessor

Date: 3-9-2022

Received by OWRD

Printed name (and title): Connie Graham (Cascade Consulting Profit Sharing Plan & Trust)

MAR 21 2022

Mailing Address: PO Box 758, Port Hadlock, WA 98339

Phone number (include area code): 541-350-6542

**E-mail address: jeff@accmeals.com

Salem, OR

Received by OWRD

MAR 21 2022

Salem, OR

EXHIBIT C

**Deschutes River Conservancy
Instream Leasing Program**

**Policy Concerning Weeds & Instream Leases
Information on Farm Deferral & Lease Payment**

The Deschutes River Conservancy is dedicated to restoring stream flow and improving water quality in the Deschutes Basin; land stewardship is a component of these goals.

Weed Policy

The DRC expects participants in the Leasing Program will continue to exercise agricultural best management practices on lands enrolled in the Program, particularly with respect to the control of noxious and/or nuisance weeds. Failure to control weeds on leased acres may result in exclusion from Program compensation.

Information and Resources Attached

Farm Deferral Notice

Instream leasing is a beneficial use that protects your water right from forfeiture and allows for compensation for this instream use, but please note that it does not automatically protect against loss of farm use special assessment. Exclusive Farm Use (EFU) zoned lands may still require at least minimal use with the intent to make a profit. It is the landowner's responsibility to know their tax assessment status and qualifying uses.

Information and Resources Attached

Donated Leases: One year and multi-year leases of less than 10 acres, leases with public entities, leases submitted after the due date, and leases with verified weed complaints are not paid a per acre or per acre-foot rate by the DRC.

I, Meri Lynn Wallace understand the DRC weed policy and have
Print Name
been informed about farm deferral and donations.

Signature: Meri Lynn Wallace Date: 3/8/22

This form must be signed and returned with state lease form.

Salem, OR
APR 11 2022
Received by OWRD

Part 3 of 4 – Place of Use – Lessor Information and Signatures

Complete Table 1 Identify water right(s) proposed to be leased instream
Provide a separate Part 3 for each Lessor (water right interest holder/landowner)

Table 1

Irrigation District or other Water Purveyor Name: Central Oregon Irrigation District

Specify Water Right, Priority Date, point of diversion(s) (POD), place of use, tax lot, gov't lot/DLC, acres to be leased, original use type, certificate page number, and any previous lease.

If not enough room below, you may add rows (see instructions) or create a spreadsheet/table (matching Table 1) and attach.
Any attached table should include reference to the Lessor.


| Water Right # | Priority Date | POD # | Twp | Rng | Sec | Q-Q | Tax Lot | Gov't Lot/DLC # | Acres | Use | Page # | Previous Lease # |
|---------------|---------------|-------|------|------|-----|-------|---------|-----------------|-------|-------|--------|-------------------------------|
| 94956 | 10/31/1900 | 11 | 16 S | 12 E | 12 | NW NE | 200 | | 8.8 | Irrig | 31 | IL-1803 IL-1648 IL-1382 |
| | | | | | | | | | | | | |
| | | | | | | | | | | | | |
| | | | | | | | | | | | | |

Any additional information about the right: _____

Farm Deferral Tax Status: Counties make the determination of whether a property qualifies for the farm use assessment without consideration of whether the lands have an associated water right which is leased instream. If you have questions regarding the farm use assessment you should contact your local county assessor. You should contact your County for any weed ordinance and management requirements.

The undersigned declare:

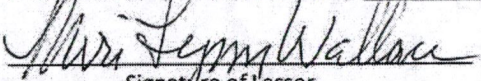
1. I/We agree during the term of this lease to suspend use of water allowed under the water right(s) involved in the lease as well as and any other appurtenant primary or supplemental water right(s); and
2. I/We certify are the lessor(s) (water right interest holder) of the water right(s) in Table 1. If not the deeded land owner, I/we have obtained consent from the deeded land owner and/or have provided documentation of authorization to pursue the instream lease; and
3. I/We affirm that the information in this application is true and accurate.


Signature of Lessor

Date: 3/08/22

Printed name (and title): Jerry Wallace
Mailing Address: 5272 SW Quarry Ave, Redmond, OR 97756
Phone number (include area code): 541-233-8753

**E-mail address: meri@lzyvw.net


Signature of Lessor

Date: 3/9/22

Printed name (and title): Meri-Lynn Wallace
Mailing Address: 5272 SW Quarry Ave, Redmond, OR 97756

I want to verify the 1.2 acres are located N of Pond, E of Pond to House & the area N & E & S of House. Please send map to verify.

7/14/21

District Instream Lease Application

Page 4

Received by OWRD

MAR 21 2022

Salem, OR

Received by OWRD

MAR 21 2022

Salem, OR

EXHIBIT C

**Deschutes River Conservancy
Instream Leasing Program**

**Policy Concerning Weeds & Instream Leases
Information on Farm Deferral & Lease Payment**

The Deschutes River Conservancy is dedicated to restoring stream flow and improving water quality in the Deschutes Basin; land stewardship is a component of these goals.

Weed Policy

The DRC expects participants in the Leasing Program will continue to exercise agricultural best management practices on lands enrolled in the Program, particularly with respect to the control of noxious and/or nuisance weeds. Failure to control weeds on leased acres may result in exclusion from Program compensation.

Information and Resources Attached


Farm Deferral Notice

Instream leasing is a beneficial use that protects your water right from forfeiture and allows for compensation for this instream use, but please note that it does not automatically protect against loss of farm use special assessment. Exclusive Farm Use (EFU) zoned lands may still require at least minimal use with the intent to make a profit. It is the landowner's responsibility to know their tax assessment status and qualifying uses.

Information and Resources Attached

Donated Leases: One year and multi-year leases of less than 10 acres, leases with public entities, leases submitted after the due date, and leases with verified weed complaints are not paid a per acre or per acre-foot rate by the DRC.

I, Ramela A Jay understand the DRC weed policy and have
Print Name
been informed about farm deferral and donations.

Signature:  Date: 3/9/2022

This form must be signed and returned with state lease form.

Part 3 of 4 – Place of Use – Lessor Information and Signatures

**Complete Table 1 Identify water right(s) proposed to be leased instream
Provide a separate Part 3 for each Lessor (water right interest holder/landowner)**

Table 1

Irrigation District or other Water Purveyor Name: Central Oregon Irrigation District

Specify Water Right, Priority Date, point of diversion(s) (POD), place of use, tax lot, gov't lot/DLC, acres to be leased, original use type, certificate page number, and any previous lease.
If not enough room below, you may add rows (see instructions) or create a spreadsheet/table (matching Table 1) and attach.
Any attached table should include reference to the Lessor.


| Water Right # | Priority Date | POD # | Twp | | Rng | | Sec | Q-Q | | Tax Lot | Gov't Lot/DLC # | Acres | Use | Page # | Previous Lease # |
|---------------|---------------|-------|-----|---|-----|---|-----|-----|----|---------|-----------------|-------|-------|--------|------------------|
| 94956 | 10/31/1900 | 11 | 16 | S | 12 | E | 12 | SE | NW | 403 | | 4.67 | Irrig | 31 | None |
| | | | | | | | | | | | | | | | |
| | | | | | | | | | | | | | | | |

Any additional information about the right: _____

Farm Deferral Tax Status: Counties make the determination of whether a property qualifies for the farm use assessment without consideration of whether the lands have an associated water right which is leased instream. If you have questions regarding the farm use assessment you should contact your local county assessor. You should contact your County for any weed ordinance and management requirements.

The undersigned declare:

1. I/We agree during the term of this lease to suspend use of water allowed under the water right(s) involved in the lease as well as and any other appurtenant primary or supplemental water right(s); and
2. I/We certify are the lessor(s) (water right interest holder) of the water right(s) in Table 1. If not the deeded land owner, I/we have obtained consent from the deeded land owner and/or have provided documentation of authorization to pursue the instream lease; and
3. I/We affirm that the information in this application is true and accurate.


Signature of Lessor

Date: 3/9/2022

Printed name (and title): Pamela Irey

Mailing Address: 5615 SW Tomahawk Ave, Redmond, OR 97756

Phone number (include area code): 916-670-5988

Received by OWRD

MAR 21 2022

Salem, OR

Received by OWRD

EXHIBIT C

MAR 21 2022

**Deschutes River Conservancy
Instream Leasing Program**

Salem, OR

**Policy Concerning Weeds & Instream Leases
Information on Farm Deferral & Lease Payment**

The Deschutes River Conservancy is dedicated to restoring stream flow and improving water quality in the Deschutes Basin; land stewardship is a component of these goals.

Weed Policy

The DRC expects participants in the Leasing Program will continue to exercise agricultural best management practices on lands enrolled in the Program, particularly with respect to the control of noxious and/or nuisance weeds. Failure to control weeds on leased acres may result in exclusion from Program compensation.

Information and Resources Attached


Farm Deferral Notice

Instream leasing is a beneficial use that protects your water right from forfeiture and allows for compensation for this instream use, but please note that it does not automatically protect against loss of farm use special assessment. Exclusive Farm Use (EFU) zoned lands may still require at least minimal use with the intent to make a profit. It is the landowner's responsibility to know their tax assessment status and qualifying uses.

Information and Resources Attached

Donated Leases: One year and multi-year leases of less than 10 acres, leases with public entities, leases submitted after the due date, and leases with verified weed complaints are not paid a per acre or per acre-foot rate by the DRC.

I, April Gomez trustee understand the DRC weed policy and have
Print Name
been informed about farm deferral and donations.

Signature:  trustee Date: 1.31.22

This form must be signed and returned with state lease form.

Part 3 of 4 – Place of Use – Lessor Information and Signatures

**Complete Table 1 Identify water right(s) proposed to be leased instream
Provide a separate Part 3 for each Lessor (water right interest holder/landowner)**

Table 1
Irrigation District or other Water Purveyor Name: Central Oregon Irrigation District
 Specify Water Right, Priority Date, point of diversion(s) (POD), place of use, tax lot, gov't lot/DLC, acres to be leased, original use type, certificate page number, and any previous lease.
 If not enough room below, you may add rows (see instructions) or create a spreadsheet/table (matching Table 1) and attach.
 Any attached table should include reference to the Lessor.


| Water Right # | Priority Date | POD # | Twp | Rng | Sec | Q-Q | Tax Lot | Gov't Lot/DLC # | Acres | Use | Page # | Previous Lease # |
|---------------|---------------|-------|------|------|-----|-------|---------|-----------------|-------|-------|--------|------------------|
| 94956 | 10/31/1900 | 11 | 16 S | 12 E | 28 | SW NW | 306 | | 0.27 | Irrig | 32 | IL-1659 |
| | | | | | | | | | | | | |
| | | | | | | | | | | | | |

Any additional information about the right: _____

Farm Deferral Tax Status: Counties make the determination of whether a property qualifies for the farm use assessment without consideration of whether the lands have an associated water right which is leased instream. If you have questions regarding the farm use assessment you should contact your local county assessor. You should contact your County for any weed ordinance and management requirements.

The undersigned declare:

1. I/We agree during the term of this lease to suspend use of water allowed under the water right(s) involved in the lease as well as and any other appurtenant primary or supplemental water right(s); and
2. I/We certify are the lessor(s) (water right interest holder) of the water right(s) in Table 1. If not the deeded land owner, I/we have obtained consent from the deeded land owner and/or have provided documentation of authorization to pursue the instream lease; and
3. I/We affirm that the information in this application is true and accurate.



 Signature of Lessor

Date: 1-31-22

Received by OWRD

Printed name (and title): Dale Common Trust
 Mailing Address: 20400 Tumalo Rd, Bend, OR 97703
 Phone number (include area code): 503-407-8775

**E-mail address: davidcommon67@yahoo.com

MAR 21 2022

Salem, OR

EXHIBIT C

Received by OWRD

**Deschutes River Conservancy
Instream Leasing Program**

MAR 21 2022

**Policy Concerning Weeds & Instream Leases
Information on Farm Deferral & Lease Payment**

Salem, OR

The Deschutes River Conservancy is dedicated to restoring stream flow and improving water quality in the Deschutes Basin; land stewardship is a component of these goals.

Weed Policy

The DRC expects participants in the Leasing Program will continue to exercise agricultural best management practices on lands enrolled in the Program, particularly with respect to the control of noxious and/or nuisance weeds. Failure to control weeds on leased acres may result in exclusion from Program compensation.

Information and Resources Attached

Farm Deferral Notice


Instream leasing is a beneficial use that protects your water right from forfeiture and allows for compensation for this instream use, but please note that it does not automatically protect against loss of farm use special assessment. Exclusive Farm Use (EFU) zoned lands may still require at least minimal use with the intent to make a profit. It is the landowner's responsibility to know their tax assessment status and qualifying uses.

Information and Resources Attached

Donated Leases: One year and multi-year leases of less than 10 acres, leases with public entities, leases submitted after the due date, and leases with verified weed complaints are not paid a per acre or per acre-foot rate by the DRC.

I, DARREN J. KOSANKE understand the DRC weed policy and have
Print Name

been informed about farm deferral and donations.

Signature:  Date: 27 FEB 2022

This form must be signed and returned with state lease form.

Part 3 of 4 – Place of Use – Lessor Information and Signatures

**Complete Table 1 Identify water right(s) proposed to be leased instream
Provide a separate Part 3 for each Lessor (water right interest holder/landowner)**

Table 1

Irrigation District or other Water Purveyor Name: Central Oregon Irrigation District

Specify Water Right, Priority Date, point of diversion(s) (POD), place of use, tax lot, gov't lot/DLC, acres to be leased, original use type, certificate page number, and any previous lease.
If not enough room below, you may add rows (see instructions) or create a spreadsheet/table (matching Table 1) and attach.
Any attached table should include reference to the Lessor.


| Water Right # | Priority Date | POD # | Twp | Rng | Sec | Q-Q | Tax Lot | Gov't Lot/DLC # | Acres | Use | Page # | Previous Lease # |
|---------------|---------------|-------|------|------|-----|-------|---------|-----------------|-------|-------|--------|------------------|
| 94956 | 10/31/1900 | I1 | 14 S | 13 E | 22 | SW NW | 700 | | 5.36 | Irrig | 12 | None |
| | | | | | | | | | | | | |
| | | | | | | | | | | | | |

Any additional information about the right: _____

Farm Deferral Tax Status: Counties make the determination of whether a property qualifies for the farm use assessment without consideration of whether the lands have an associated water right which is leased instream. If you have questions regarding the farm use assessment you should contact your local county assessor. You should contact your County for any weed ordinance and management requirements.

The undersigned declare:

1. I/We agree during the term of this lease to suspend use of water allowed under the water right(s) involved in the lease as well as and any other appurtenant primary or supplemental water right(s); and
2. I/We certify are the lessor(s) (water right interest holder) of the water right(s) in Table 1. If not the deeded land owner, I/we have obtained consent from the deeded land owner and/or have provided documentation of authorization to pursue the instream lease; and
3. I/We affirm that the information in this application is true and accurate.



Signature of Lessor


Date: 27 FEB 2022

Received by OWRD

Printed name (and title): Darren Kosanke
Mailing Address: 7531 NE 1st St, Redmond, OR 97756
Phone number (include area code): 541-480-3110

**E-mail address: dikos.dandp@gmail.com

MAR 21 2022



Signature of Lessor

Date: 3/13/2022

Salem, OR

Printed name (and title): Phyllis Kosanke
Mailing Address: 7531 NE 1st St, Redmond, OR 97756

MAR 21 2022

**Deschutes River Conservancy
Instream Leasing Program**

MAR 21 2022

Salem, OR

**Policy Concerning Weeds & Instream Leases
Information on Farm Deferral & Lease Payment**

Salem, OR

The Deschutes River Conservancy is dedicated to restoring stream flow and improving water quality in the Deschutes Basin; land stewardship is a component of these goals.

Weed Policy

The DRC expects participants in the Leasing Program will continue to exercise agricultural best management practices on lands enrolled in the Program, particularly with respect to the control of noxious and/or nuisance weeds. Failure to control weeds on leased acres may result in exclusion from Program compensation.

Information and Resources Attached

Farm Deferral Notice

Instream leasing is a beneficial use that protects your water right from forfeiture and allows for compensation for this instream use, but please note that it does not automatically protect against loss of farm use special assessment. Exclusive Farm Use (EFU) zoned lands may still require at least minimal use with the intent to make a profit. It is the landowner's responsibility to know their tax assessment status and qualifying uses.

Information and Resources Attached

Donated Leases: One year and multi-year leases of less than 10 acres, leases with public entities, leases submitted after the due date, and leases with verified weed complaints are not paid a per acre or per acre-foot rate by the DRC.

I, Angela Haagen understand the DRC weed policy and have
Print Name
been informed about farm deferral and donations.

Signature: Angela K Haagen Date: 3/1/22

This form must be signed and returned with state lease form.

Received by OWRD
 MAR 21 2022
 Salem, OR

Received by OWRD
 MAR 21 2022
 Salem, OR

Part 3 of 4 – Place of Use – Lessor Information and Signatures

**Complete Table 1 Identify water right(s) proposed to be leased instream
 Provide a separate Part 3 for each Lessor (water right interest holder/landowner)**

Table 1
 Irrigation District or other Water Purveyor Name: Central Oregon Irrigation District
 Specify Water Right, Priority Date, point of diversion(s) (POD), place of use, tax lot, gov't lot/DLC, acres to be leased, original use type, certificate page number, and any previous lease.
 If not enough room below, you may add rows (see instructions) or create a spreadsheet/table (matching Table 1) and attach.
 Any attached table should include reference to the Lessor.

| Water Right # | Priority Date | POD # | Twp | Rng | Sec | Q-Q | Tax Lot | Gov't Lot/DLC # | Acres | Use | Page # | Previous Lease # |
|---------------|---------------|-------|------|------|-----|-------|---------|-----------------|-------|-------|--------|------------------|
| 04956 | 10/31/1900 | 11 | 15 S | 13 E | 03 | NE NW | 601 | | 0.89 | Irrig | 19 | IL-1651 |
| | | | | | | | | | | | | |
| | | | | | | | | | | | | |
| | | | | | | | | | | | | |

Any additional information about the right: _____
 Farm Deferral Tax Status: Counties make the determination of whether a property qualifies for the farm use assessment without consideration of whether the lands have an associated water right which is leased instream. If you have questions regarding the farm use assessment you should contact your local county assessor. You should contact your County for any weed ordinance and management requirements.

The undersigned declare:

- I/We agree during the term of this lease to suspend use of water allowed under the water right(s) involved in the lease as well as and any other appurtenant primary or supplemental water right(s); and
- I/We certify are the lessor(s) (water right interest holder) of the water right(s) in Table 1. If not the deeded land owner, I/we have obtained consent from the deeded land owner and/or have provided documentation of authorization to pursue the instream lease; and
- I/We affirm that the information in this application is true and accurate.

Angela Hagen
 Signature of Lessor Date: 3/1/22

Printed name (and title): Angela Hagen
 Mailing Address: 730 NE King Way, Redmond, OR 97756
 Phone number (include area code): 541-788-4910

**E-mail address: lls@owrd.com

Sean Hagen
 Signature of Lessor Date: 3/1/22

Printed name (and title): Sean Hagen
 Mailing Address: 730 NE King Way, Redmond, OR 97756

Received by OWRD

EXHIBIT C

MAR 21 2022

Deschutes River Conservancy
Instream Leasing Program

Salem, OR

Policy Concerning Weeds & Instream Leases
Information on Farm Deferral & Lease Payment

The Deschutes River Conservancy is dedicated to restoring stream flow and improving water quality in the Deschutes Basin; land stewardship is a component of these goals.

Weed Policy

The DRC expects participants in the Leasing Program will continue to exercise agricultural best management practices on lands enrolled in the Program, particularly with respect to the control of noxious and/or nuisance weeds. Failure to control weeds on leased acres may result in exclusion from Program compensation.

Information and Resources Attached

Farm Deferral Notice

Instream leasing is a beneficial use that protects your water right from forfeiture and allows for compensation for this instream use, but please note that it does not automatically protect against loss of farm use special assessment. Exclusive Farm Use (EFU) zoned lands may still require at least minimal use with the intent to make a profit. It is the landowner's responsibility to know their tax assessment status and qualifying uses.

Information and Resources Attached

Donated Leases: One year and multi-year leases of less than 10 acres, leases with public entities, leases submitted after the due date, and leases with verified weed complaints are not paid a per acre or per acre-foot rate by the DRC.

I, Brian Trickey understand the DRC weed policy and have
Print Name
been informed about farm deferral and donations.

Signature: Brian Trickey Date: 2/7/22

This form must be signed and returned with state lease form.

Part 3 of 4 – Place of Use – Lessor Information and Signatures

**Complete Table 1 Identify water right(s) proposed to be leased instream
Provide a separate Part 3 for each Lessor (water right interest holder/landowner)**

Table 1

Irrigation District or other Water Purveyor Name: Central Oregon Irrigation District

Specify Water Right, Priority Date, point of diversion(s) (POD), place of use, tax lot, gov't lot/DLC, acres to be leased, original use type, certificate page number, and any previous lease.

If not enough room below, you may add rows (see instructions) or create a spreadsheet/table (matching Table 1) and attach.
Any attached table should include reference to the Lessor.


| Water Right # | Priority Date | POD # | Twp | Rng | Sec | Q-Q | Tax Lot | Gov't Lot/DLC # | Acres | Use | Page # | Previous Lease # |
|---------------|---------------|-------|------|------|-----|-------|---------|-----------------|-------|-------|--------|------------------|
| 94956 | 10/31/1900 | 11 | 14 S | 13 E | 25 | SE NE | 200 | | 3.41 | Irrig | 13 | None |
| | | | | | | | | | | | | |
| | | | | | | | | | | | | |

Any additional information about the right: _____

Farm Deferral Tax Status: Counties make the determination of whether a property qualifies for the farm use assessment without consideration of whether the lands have an associated water right which is leased instream. If you have questions regarding the farm use assessment you should contact your local county assessor. You should contact your County for any weed ordinance and management requirements.

The undersigned declare:

1. I/We agree during the term of this lease to suspend use of water allowed under the water right(s) involved in the lease as well as and any other appurtenant primary or supplemental water right(s); and
2. I/We certify are the lessor(s) (water right interest holder) of the water right(s) in Table 1. If not the deeded land owner, I/we have obtained consent from the deeded land owner and/or have provided documentation of authorization to pursue the instream lease; and
3. I/We affirm that the information in this application is true and accurate.


Signature of Lessor

Date: 2/17/22

Printed name (and title): Brodie Trickey (Reg. stated Agent, Lee Property Management)

Mailing Address: 4725 NE O'Neil Way, Redmond, OR 97756

Phone number (include area code): 843 297 3006

Received by OWRD

MAR 21 2022

Salem, OR

25100107
 MAR 21 2022
 RECEIVED BY CAMB

Business Name Search

Business Entity Data

11-10-2021 13:49

| Registry Nbr | Entity Type | Entity Status | Jurisdiction | Registry Date | Next Renewal Date | Renewal Due? |
|--|-------------|---------------|--------------|---------------|-------------------|--------------|
| 1341509-94 | DLLC | ACT | OREGON | 07-11-2017 | 07-11-2022 | |
| Entity Name: LEE PROPERTY MANAGEMENT LLC | | | | | | |
| Foreign Name: | | | | | | |

Associated Names

| Type | PRINCIPAL PLACE OF BUSINESS | |
|---------|-----------------------------|----------|
| Addr 1 | 4725 NE ONEIL WAY | |
| Addr 2 | | |
| CSZ | REDMOND | OR 97756 |
| Country | UNITED STATES OF AMERICA | |

Please click [here](#) for general information about registered agents and service of process.

| Type | AGT | REGISTERED AGENT | Start Date | 06-15-2020 | Resign Date |
|--------|-------------------|------------------|------------|--------------------------|-------------|
| Name | BRODIE | TRICKEY | | | |
| Addr 1 | 4725 NE ONEIL WAY | | | | |
| Addr 2 | | | | | |
| CSZ | REDMOND | OR 97756 | Country | UNITED STATES OF AMERICA | |

| Type | MAL | MAILING ADDRESS |
|---------|--------------------------|-----------------|
| Addr 1 | 4725 NE ONEIL WAY | |
| Addr 2 | | |
| CSZ | REDMOND | OR 97756 |
| Country | UNITED STATES OF AMERICA | |

| Type | MEM | MEMBER | Resign Date |
|--------|-------------------|----------|-----------------------------------|
| Name | JULIE | J ROGERS | |
| Addr 1 | 4725 NE ONEIL WAY | | |
| Addr 2 | | | |
| CSZ | REDMOND | OR 97756 | Country: UNITED STATES OF AMERICA |

| Type | MGR | MANAGER | Resign Date |
|--------|-------------------|----------|-----------------------------------|
| Name | BRODIE | TRICKEY | |
| Addr 1 | 4725 NE ONEIL WAY | | |
| Addr 2 | | | |
| CSZ | REDMOND | OR 97756 | Country: UNITED STATES OF AMERICA |

Received by OWRD

MAR 21 2022

Salem, OR

EXHIBIT C

Received by OWRD

**Deschutes River Conservancy
Instream Leasing Program**

MAR 21 2022

**Policy Concerning Weeds & Instream Leases
Information on Farm Deferral & Lease Payment**

Salem, OR

The Deschutes River Conservancy is dedicated to restoring stream flow and improving water quality in the Deschutes Basin; land stewardship is a component of these goals.

Weed Policy

The DRC expects participants in the Leasing Program will continue to exercise agricultural best management practices on lands enrolled in the Program, particularly with respect to the control of noxious and/or nuisance weeds. Failure to control weeds on leased acres may result in exclusion from Program compensation.

Information and Resources Attached


Farm Deferral Notice

Instream leasing is a beneficial use that protects your water right from forfeiture and allows for compensation for this instream use, but please note that it does not automatically protect against loss of farm use special assessment. Exclusive Farm Use (EFU) zoned lands may still require at least minimal use with the intent to make a profit. It is the landowner's responsibility to know their tax assessment status and qualifying uses.

Information and Resources Attached

Donated Leases: One year and multi-year leases of less than 10 acres, leases with public entities, leases submitted after the due date, and leases with verified weed complaints are not paid a per acre or per acre-foot rate by the DRC.

I, Natascha Gatto Alias understand the DRC weed policy and have
Print Name
been informed about farm deferral and donations.

Signature:  Date: 03/01/22

This form must be signed and returned with state lease form.

Part 3 of 4 – Place of Use – Lessor Information and Signatures

**Complete Table 1 Identify water right(s) proposed to be leased instream
Provide a separate Part 3 for each Lessor (water right interest holder/landowner)**

Table 1

Irrigation District or other Water Purveyor Name: Central Oregon Irrigation District

Specify Water Right, Priority Date, point of diversion(s) (POD), place of use, tax lot, gov't lot/DLC, acres to be leased, original use type, certificate page number, and any previous lease.

If not enough room below, you may add rows (see instructions) or create a spreadsheet/table (matching Table 1) and attach.

Any attached table should include reference to the Lessor.

| Water Right # | Priority Date | POD # | Twp | Rng | Sec | Q-Q | Tax Lot | Gov't Lot/DLC # | Acres | Use | Page # | Previous Lease # |
|---------------|---------------|-------|------|------|-----|-------|---------|-----------------|-------|-------|--------|--|
| 94956 | 10/31/1900 | 11 | 15 S | 13 E | 07 | NE SW | 500 | | 0.89 | Irrig | 20 | IL-1861 IL-1664 IL-1584 IL-1228 IL-803 |
| | | | | | | | | | | | | |
| | | | | | | | | | | | | |
| | | | | | | | | | | | | |

Any additional information about the right: _____

Farm Deferral Tax Status: Counties make the determination of whether a property qualifies for the farm use assessment without consideration of whether the lands have an associated water right which is leased instream. If you have questions regarding the farm use assessment you should contact your local county assessor. You should contact your County for any weed ordinance and management requirements.

The undersigned declare:

1. I/We agree during the term of this lease to suspend use of water allowed under the water right(s) involved in the lease as well as and any other appurtenant primary or supplemental water right(s); and
2. I/We certify are the lessor(s) (water right interest holder) of the water right(s) in Table 1. If not the deeded land owner, I/we have obtained consent from the deeded land owner and/or have provided documentation of authorization to pursue the instream lease; and
3. I/We affirm that the information in this application is true and accurate.

Signature of Lessor

Date: 03/01/22

Printed name (and title): Natascha Atias Gatto
Mailing Address: PO Box 986, Madras, OR 97741
Phone number (include area code): 458-256-8005

**E-mail address: general@atiasgroup.com

Received by OWRD

MAR 21 2022

Salem, OR

EXHIBIT C

Received by OWRD

MAR 21 2022

Salem, OR

**Deschutes River Conservancy
Instream Leasing Program**

**Policy Concerning Weeds & Instream Leases
Information on Farm Deferral & Lease Payment**

The Deschutes River Conservancy is dedicated to restoring stream flow and improving water quality in the Deschutes Basin; land stewardship is a component of these goals.

Weed Policy

The DRC expects participants in the Leasing Program will continue to exercise agricultural best management practices on lands enrolled in the Program, particularly with respect to the control of noxious and/or nuisance weeds. Failure to control weeds on leased acres may result in exclusion from Program compensation.

Information and Resources Attached

Farm Deferral Notice

Instream leasing is a beneficial use that protects your water right from forfeiture and allows for compensation for this instream use, but please note that it does not automatically protect against loss of farm use special assessment. Exclusive Farm Use (EFU) zoned lands may still require at least minimal use with the intent to make a profit. It is the landowner's responsibility to know their tax assessment status and qualifying uses.

Information and Resources Attached

Donated Leases: One year and multi-year leases of less than 10 acres, leases with public entities, leases submitted after the due date, and leases with verified weed complaints are not paid a per acre or per acre-foot rate by the DRC.

I, Michelle McKinley understand the DRC weed policy and have
Print Name
been informed about farm deferral and donations.

Signature: Michelle McKinley Date: 11/28/21

This form must be signed and returned with state lease form.

Part 3 of 4 – Place of Use – Lessor Information and Signatures

**Complete Table 1 Identify water right(s) proposed to be leased instream
Provide a separate Part 3 for each Lessor (water right interest holder/landowner)**

Table 1

Irrigation District or other Water Purveyor Name: Central Oregon Irrigation District

Specify Water Right, Priority Date, point of diversion(s) (POD), place of use, tax lot, gov't lot/DLC, acres to be leased, original use type, certificate page number, and any previous lease.

If not enough room below, you may add rows (see instructions) or create a spreadsheet/table (matching Table 1) and attach.

Any attached table should include reference to the Lessor.

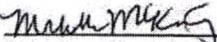
| Water Right # | Priority Date | POD # | Twp | Rng | Sec | Q-Q | Tax Lot | Gov't Lot/DLC # | Acres | Use | Page # | Previous Lease # |
|---------------|---------------|-------|------|------|-----|-------|---------|-----------------|-------|-------|--------|------------------|
| 94956 | 10/31/1900 | 11 | 17 S | 12 E | 15 | SE SW | 900 | | 0.11 | Irrig | 36 | None |
| | | | | | | | | | | | | |
| | | | | | | | | | | | | |
| | | | | | | | | | | | | |

Any additional information about the right: _____

Farm Deferral Tax Status: Counties make the determination of whether a property qualifies for the farm use assessment without consideration of whether the lands have an associated water right which is leased instream. If you have questions regarding the farm use assessment you should contact your local county assessor. You should contact your County for any weed ordinance and management requirements.

The undersigned declare:

1. I/We agree during the term of this lease to suspend use of water allowed under the water right(s) involved in the lease as well as and any other appurtenant primary or supplemental water right(s); and
2. I/We certify are the lessor(s) (water right interest holder) of the water right(s) in Table 1. If not the deeded land owner, I/we have obtained consent from the deeded land owner and/or have provided documentation of authorization to pursue the instream lease; and
3. I/We affirm that the information in this application is true and accurate.


Signature of Lessor


Date: 11/20/21

Printed name (and title): Michelle McKinley

Mailing Address: 20990 Yeoman Road, Bend, OR 97701

Phone number (include area code): 360-560-2916

**E-mail address: michellemckinley60@gmail.com


Signature of Lessor

Date: 11/22/21

Printed name (and title): Katherine Cooper

Mailing Address: 20990 Yeoman Road, Bend, OR 97701

Phone number (include area code): 360-560-2916

Received by OWRD

MAR 21 2022

Salem, OR

EXHIBIT C

Received by OWRD

**Deschutes River Conservancy
Instream Leasing Program**

MAR 21 2022

Salem, OR

**Policy Concerning Weeds & Instream Leases
Information on Farm Deferral & Lease Payment**

The Deschutes River Conservancy is dedicated to restoring stream flow and improving water quality in the Deschutes Basin; land stewardship is a component of these goals.

Weed Policy

The DRC expects participants in the Leasing Program will continue to exercise agricultural best management practices on lands enrolled in the Program, particularly with respect to the control of noxious and/or nuisance weeds. Failure to control weeds on leased acres may result in exclusion from Program compensation.

Information and Resources Attached

Farm Deferral Notice

Instream leasing is a beneficial use that protects your water right from forfeiture and allows for compensation for this instream use, but please note that it does not automatically protect against loss of farm use special assessment. Exclusive Farm Use (EFU) zoned lands may still require at least minimal use with the intent to make a profit. It is the landowner's responsibility to know their tax assessment status and qualifying uses.

Information and Resources Attached

Donated Leases: One year and multi-year leases of less than 10 acres, leases with public entities, leases submitted after the due date, and leases with verified weed complaints are not paid a per acre or per acre-foot rate by the DRC.

I, Myatt Valentine understand the DRC weed policy and have
Print Name
been informed about farm deferral and donations.

Signature: Myatt Valentine Date: 3-9-22

This form must be signed and returned with state lease form.

Part 3 of 4 – Place of Use – Lessor Information and Signatures

**Complete Table 1 Identify water right(s) proposed to be leased instream
Provide a separate Part 3 for each Lessor (water right interest holder/landowner)**

Table 1

Irrigation District or other Water Purveyor Name: Central Oregon Irrigation District

Specify Water Right, Priority Date, point of diversion(s) (POD), place of use, tax lot, gov't lot/DLC, acres to be leased, original use type, certificate page number, and any previous lease.

If not enough room below, you may add rows (see instructions) or create a spreadsheet/table (matching Table 1) and attach.

Any attached table should include reference to the Lessor.

| Water Right # | Priority Date | POD # | Twp | Rng | Sec | Q-Q | Tax Lot | Gov't Lot/DLC # | Acres | Use | Page # | Previous Lease # |
|---------------|---------------|-------|------|------|-----|-------|---------|-----------------|-------|-------|--------|------------------|
| 94956 | 10/31/1900 | 11 | 17 S | 12 E | 02 | NW SE | 712 | | 2.91 | Irrig | 35 | None |
| | | | | | | | | | | | | |
| | | | | | | | | | | | | |
| | | | | | | | | | | | | |

Any additional information about the right: _____

Farm Deferral Tax Status: Counties make the determination of whether a property qualifies for the farm use assessment without consideration of whether the lands have an associated water right which is leased instream. If you have questions regarding the farm use assessment you should contact your local county assessor. You should contact your County for any weed ordinance and management requirements.

The undersigned declare:

1. I/We agree during the term of this lease to suspend use of water allowed under the water right(s) involved in the lease as well as and any other appurtenant primary or supplemental water right(s); and
2. I/We certify are the lessor(s) (water right interest holder) of the water right(s) in Table 1. If not the deeded land owner, I/we have obtained consent from the deeded land owner and/or have provided documentation of authorization to pursue the instream lease; and
3. I/We affirm that the information in this application is true and accurate.

Myatt Volentine
Signature of Lessor

Date: 3-9-22

Printed name (and title): Myatt Volentine
Mailing Address: 64145 Pioneer Ln, Bend, OR 97701
Phone number (include area code): 541-699-2811

**E-mail address: jessmvyatt@gmail.com

Received by OWRD

MAR 21 2022

Salem, OR

Jessica Volentine
Signature of Lessor

Date: 3-9-22

Printed name (and title): Jessica Volentine
Mailing Address: 64145 Pioneer Ln, Bend, OR 97701

EXHIBIT C

Received by OWRD

**Deschutes River Conservancy
Instream Leasing Program**

MAR 21 2022

**Policy Concerning Weeds & Instream Leases
Information on Farm Deferral & Lease Payment**

Salem, OR

The Deschutes River Conservancy is dedicated to restoring stream flow and improving water quality in the Deschutes Basin; land stewardship is a component of these goals.

Weed Policy

The DRC expects participants in the Leasing Program will continue to exercise agricultural best management practices on lands enrolled in the Program, particularly with respect to the control of noxious and/or nuisance weeds. Failure to control weeds on leased acres may result in exclusion from Program compensation.

Information and Resources Attached

Farm Deferral Notice

Instream leasing is a beneficial use that protects your water right from forfeiture and allows for compensation for this instream use, but please note that it does not automatically protect against loss of farm use special assessment. Exclusive Farm Use (EFU) zoned lands may still require at least minimal use with the intent to make a profit. It is the landowner's responsibility to know their tax assessment status and qualifying uses.

Information and Resources Attached

Donated Leases: One year and multi-year leases of less than 10 acres, leases with public entities, leases submitted after the due date, and leases with verified weed complaints are not paid a per acre or per acre-foot rate by the DRC.

I, Wade Luckman understand the DRC weed policy and have
Print Name
been informed about farm deferral and donations.

Signature: Wade Luckman Date: 3/15/2022
DocuSigned by: 5E4947F7715D49B...

This form must be signed and returned with state lease form.

Part 3 of 4 – Place of Use – Lessor Information and Signatures

**Complete Table 1 Identify water right(s) proposed to be leased instream
Provide a separate Part 3 for each Lessor (water right interest holder/landowner)**

Table 1

Irrigation District or other Water Purveyor Name: Central Oregon Irrigation District

Specify Water Right, Priority Date, point of diversion(s) (POD), place of use, tax lot, gov't lot/DLC, acres to be leased, original use type, certificate page number, and any previous lease.

If not enough room below, you may add rows (see instructions) or create a spreadsheet/table (matching Table 1) and attach.
Any attached table should include reference to the Lessor.

| Water Right # | Priority Date | POD # | Twp | Rng | Sec | Q-Q | Tax Lot | Gov't Lot/DLC # | Acres | Use | Page # | Previous Lease # |
|---------------|---------------|-------|------|------|-----|-------|---------|-----------------|-------|-------|--------|------------------|
| 94956 | 10/31/1900 | 11 | 15 S | 13 E | 18 | SW SW | 2600 | | 1.0 | Irrig | 21 | 1648 |
| | | | | | | | | | | | | |
| | | | | | | | | | | | | |

Any additional information about the right: _____

Farm Deferral Tax Status: Counties make the determination of whether a property qualifies for the farm use assessment without consideration of whether the lands have an associated water right which is leased instream. If you have questions regarding the farm use assessment you should contact your local county assessor. You should contact your County for any weed ordinance and management requirements.

The undersigned declare:

1. I/We agree during the term of this lease to suspend use of water allowed under the water right(s) involved in the lease as well as and any other appurtenant primary or supplemental water right(s); and
2. I/We certify are the lessor(s) (water right interest holder) of the water right(s) in Table 1. If not the deeded land owner, I/we have obtained consent from the deeded land owner and/or have provided documentation of authorization to pursue the instream lease; and
3. I/We affirm that the information in this application is true and accurate.

DocuSigned by:
Wade Luckman
SE4947F7715D49E1 Signature of Lessor

Date: 3/15/2022

Received by OWRD

MAR 21 2022

Salem, OR

Printed name (and title): Wade Luckman

Mailing Address: 4723 SW Obsidian Ave, Redmond, OR 97756

Phone number (include area code): 541-290-4022 wmlkmn@msn.com

EXHIBIT C

Deschutes River Conservancy
Instream Leasing Program

Policy Concerning Weeds & Instream Leases
Information on Farm Deferral & Lease Payment

Received by OWRD

MAR 21 2022

Salem, OR

The Deschutes River Conservancy is dedicated to restoring stream flow and improving water quality in the Deschutes Basin; land stewardship is a component of these goals.

Weed Policy

The DRC expects participants in the Leasing Program will continue to exercise agricultural best management practices on lands enrolled in the Program, particularly with respect to the control of noxious and/or nuisance weeds. Failure to control weeds on leased acres may result in exclusion from Program compensation.

Information and Resources Attached

Farm Deferral Notice

Instream leasing is a beneficial use that protects your water right from forfeiture and allows for compensation for this instream use, but please note that it does not automatically protect against loss of farm use special assessment. Exclusive Farm Use (EFU) zoned lands may still require at least minimal use with the intent to make a profit. It is the landowner's responsibility to know their tax assessment status and qualifying uses.

Information and Resources Attached

Donated Leases: One year and multi-year leases of less than 10 acres, leases with public entities, leases submitted after the due date, and leases with verified weed complaints are not paid a per acre or per acre-foot rate by the DRC.

I, Carl Tropp understand the DRC weed policy and have
Print Name
been informed about farm deferral and donations.

Signature: Carl Tropp Date: Mar 10/22

This form must be signed and returned with state lease form.

EBERHARD
FLORES
FEDRICK
AMANDA
NOREA
NS
VR
ID
Additional In

| | |
|----|--|
| 96 | |
| 95 | |
| 94 | |
| 93 | |
| 92 | |
| 91 | |
| 90 | |
| 89 | |
| 88 | |
| 87 | |
| 86 | |
| 85 | |
| 84 | |
| 83 | |
| 82 | |
| 81 | |
| 80 | |
| 79 | |
| 78 | |
| 77 | |
| 76 | |
| 75 | |
| 74 | |
| 73 | |
| 72 | |
| 71 | |
| 70 | |
| 69 | |
| 68 | |
| 67 | |
| 66 | |
| 65 | |
| 64 | |
| 63 | |
| 62 | |
| 61 | |
| 60 | |
| 59 | |
| 58 | |
| 57 | |
| 56 | |
| 55 | |
| 54 | |
| 53 | |
| 52 | |
| 51 | |
| 50 | |
| 49 | |
| 48 | |
| 47 | |
| 46 | |
| 45 | |
| 44 | |
| 43 | |
| 42 | |
| 41 | |
| 40 | |
| 39 | |
| 38 | |
| 37 | |
| 36 | |
| 35 | |
| 34 | |
| 33 | |
| 32 | |
| 31 | |
| 30 | |
| 29 | |
| 28 | |
| 27 | |
| 26 | |
| 25 | |
| 24 | |
| 23 | |
| 22 | |
| 21 | |
| 20 | |
| 19 | |
| 18 | |
| 17 | |
| 16 | |
| 15 | |
| 14 | |
| 13 | |
| 12 | |
| 11 | |
| 10 | |
| 9 | |
| 8 | |
| 7 | |
| 6 | |
| 5 | |
| 4 | |
| 3 | |
| 2 | |
| 1 | |

Part 3 of 4 – Place of Use – Lessor Information and Signatures

Complete Table 1 Identify water right(s) proposed to be leased instream
Provide a separate Part 3 for each Lessor (water right interest holder/landowner)

Table 1
Irrigation District or other Water Purveyor Name: Central Oregon Irrigation District
Specify Water Right, Priority Date, point of diversion(s) (POD), place of use, tax lot, gov't lot/DLC, acres to be leased, original use type, certificate page number, and any previous lease.
If not enough room below, you may add rows (see instructions) or create a spreadsheet/table (matching Table 1) and attach.
Any attached table should include reference to the Lessor.

| Water Right # | Priority Date | POD # | Twp | Rng | Sec | Q-Q | Tax Lot | Gov't Lot/DLC # | Acres | Use | Page # | Previous Lease # | |
|---------------|---------------|-------|-----|-----|-----|-----|---------|-----------------|-------|-----|--------|------------------|------|
| 94956 | 10/31/1900 | 11 | 14 | S | 13 | E | 31 | NW SE 700 | | 0.6 | Irrig | 14 | None |
| | | | | | | | | | | | | | |
| | | | | | | | | | | | | | |

Any additional information about the right: _____
Farm Deferral Tax Status: Counties make the determination of whether a property qualifies for the farm use assessment without consideration of whether the lands have an associated water right which is leased instream. If you have questions regarding the farm use assessment you should contact your local county assessor. You should contact your County for any weed ordinance and management requirements.

The undersigned declare:

1. I/We agree during the term of this lease to suspend use of water allowed under the water right(s) involved in the lease as well as and any other appurtenant primary or supplemental water right(s); and
2. I/We certify are the lessor(s) (water right interest holder) of the water right(s) in Table 1. If not the deeded land owner, I/we have obtained consent from the deeded land owner and/or have provided documentation of authorization to pursue the instream lease; and
3. I/We affirm that the information in this application is true and accurate.

Carl Troppy
Signature of Lessor Date: 3/10/22

Printed name (and title): Carl Troppy
 Mailing Address: 4115 NW Xavier Ave, Redmond, OR 97756
 Phone number (include area code): 707-367-0521

Vina Lopez Troppy
Signature of Lessor Date: 3/10/22

Printed name (and title): Vina Lopez-Troppy
 Mailing Address: 4115 NW Xavier Ave, Redmond, OR 97756

**E-mail address: threhawk@pacific.net

Received by OWRD

MAR 21 2022

Salem, OR

7/14/21

District Instream Lease Application

Page 4

EXHIBIT C

Deschutes River Conservancy
Instream Leasing Program

Policy Concerning Weeds & Instream Leases
Information on Farm Deferral & Lease Payment

Received by OWRD

MAR 21 2022

Salem, OR

The Deschutes River Conservancy is dedicated to restoring stream flow and improving water quality in the Deschutes Basin; land stewardship is a component of these goals.

Weed Policy

The DRC expects participants in the Leasing Program will continue to exercise agricultural best management practices on lands enrolled in the Program, particularly with respect to the control of noxious and/or nuisance weeds. Failure to control weeds on leased acres may result in exclusion from Program compensation.

Information and Resources Attached


Farm Deferral Notice

Instream leasing is a beneficial use that protects your water right from forfeiture and allows for compensation for this instream use, but please note that it does not automatically protect against loss of farm use special assessment. Exclusive Farm Use (EFU) zoned lands may still require at least minimal use with the intent to make a profit. It is the landowner's responsibility to know their tax assessment status and qualifying uses.

Information and Resources Attached

Donated Leases: One year and multi-year leases of less than 10 acres, leases with public entities, leases submitted after the due date, and leases with verified weed complaints are not paid a per acre or per acre-foot rate by the DRC.

I, Conroy DIETZANDERFER understand the DRC weed policy and have
Print Name
been informed about farm deferral and donations.

Signature:  Date: 3/15/22

This form must be signed and returned with state lease form.

2018' 08
 048 8 1 3033
 15031899 PA 04MBD

Part 3 of 4 – Place of Use – Lessor Information and Signatures


**Complete Table 1 Identify water right(s) proposed to be leased instream
 Provide a separate Part 3 for each Lessor (water right interest holder/landowner)**

Table 1
 Irrigation District or other Water Purveyor Name: Central Oregon Irrigation District
 Specify Water Right, Priority Date, point of diversion(s) (POD), place of use, tax lot, gov't lot/DLC, acres to be leased, original use type, certificate page number, and any previous lease.
 If not enough room below, you may add rows (see instructions) or create a spreadsheet/table (matching Table 1) and attach.
 Any attached table should include reference to the Lessor.

| Water Right # | Priority Date | POD # | Tap | Rng | Sec | Q-Q | Tax Lot | Gov't Lot/DLC # | Acres | Use | Page # | Previous Lease # |
|---------------|---------------|-------|------|------|-----|-------|---------|-----------------|-------|-------|--------|------------------|
| 94956 | 10-31-1900 | 11 | 15 S | 13 E | 18 | SW SE | 2801 | | 0.5 | Irrig | 21 | IL-1575 |
| 94956 | 10-31-1900 | 11 | 15 S | 13 E | 18 | SW SE | 2804 | | 1.59 | Irrig | 21 | IL-1575 |
| 94956 | 10-31-1900 | 11 | 15 S | 13 E | 18 | SW SE | 2807 | | 3.65 | Irrig | 21 | IL-1575 |

Any additional information about the right: _____
Farm Deferral Tax Status: Counties make the determination of whether a property qualifies for the farm use assessment without consideration of whether the lands have an associated water right which is leased instream. If you have questions regarding the farm use assessment you should contact your local county assessor. You should contact your County for any weed ordinance and management requirements.

The undersigned declare:
 1. I/We agree during the term of this lease to suspend use of water allowed under the water right(s) involved in the lease as well as any other appurtenant primary or supplemental water right(s); and
 2. I/We certify are the lessor(s) (water right interest holder) of the water right(s) in Table 1. If not the deeded land owner, I/we have obtained consent from the deeded land owner and/or have provided documentation of authorization to pursue the instream lease; and
 3. I/We affirm that the information in this application is true and accurate.


 Signature of Lessor
 Date: 10/15/20
 Printed name (and title): Gary Gieseler
 Mailing Address: 517 NW 35th St, Redmond, OR 97756
 Phone number (include area code): 541-480-2620

Received by OWRD

MAR 21 2022

Salem, OR

Part 4 of 4 – Water Right and Instream Use Information

Use a separate Part 4 for each water right to be leased instream

Table 2

Use Table 2 to illustrate the totals for the water right proposed to be leased instream (based on Part 3 of 4) Water Right # _____

Total rate and volume by priority date, POD, use and acreage as appropriate considering the right to be leased. If not enough room below, you may add rows (see instructions) or create a spreadsheet (matching Table 2 and clearly labeled) and attach.
(cfs = cubic feet per second and af = acre-feet)

| Priority Date | POD # | Use | Acres | Other Information (such as conditions/limitations on the right) | Rate (cfs) | Volume (af) |
|---------------|-------|-------|-------|---|------------|-------------|
| 10/31/1900 | 11 | Irrig | 66.42 | Season 1 Rate/Total Volume | 0.758 | 626.40 |
| 10/31/1900 | 11 | Irrig | 66.42 | Season 2 Rate | 1.033 | |
| 10/31/1900 | 11 | Irrig | 66.42 | Season 3 Rate | 1.409 | |
| 10/31/1907 | 11 | Irrig | 66.42 | Season 3 Rate | 0.565 | |

Total af from storage, if applicable: _____ AF or N/A

If the POD is not described on the certificate or, if there is more than one POD listed on the certificate, then the specific POD must be described:

Table 3

| Instream Use created by the lease | River Basin: <u>Deschutes</u> | River/Stream Name: <u>Deschutes River, tributary to Columbia River</u> | | | | |
|---|-------------------------------|--|-------|----------------------------|---------------------|----------------------------|
| Proposed Instream Reach: <input checked="" type="checkbox"/> A reach typically begins at the POD and ends at the mouth of the source stream: From the POD to <u>Mouth of the Deschutes River</u> | | Or Proposed Instream Point: <input type="checkbox"/> Instream use protected at the POD | | | | |
| OR <input type="checkbox"/> Please check this box if you are not sure of the proposed reach and want water to be protected within a reach below the POD, if possible. If no reach is identified or the above box is not checked, and there is only one POD listed on the water right, the lease may be processed to be protected at the POD.) | | | | | | |
| Instream Portion: May not exceed the maximum rate/volume for the right (identified in Table 2) | | | | | | |
| Use the table 3 to illustrate the instream rate, volume and instream period by priority date, POD, Use and acreage, as appropriate. If not enough room below, you may add rows (see instructions) or create a spreadsheet (clearly labeled and matching the below portion of Table 3) and attach. | | | | | | |
| Priority date | POD # | Use | Acres | Proposed Instream Period | Instream Rate (cfs) | Total instream volume (af) |
| 10/31/1900 | 11 | Irrig | 66.42 | Season 1 Rate/Total Volume | 0.457 | 362.02 |
| 10/31/1900 | 11 | Irrig | 66.42 | Season 2 Rate | 0.609 | |
| 10/31/1900 | 11 | Irrig | 66.42 | Season 3 Rate | 1.128 | |
| OR <input type="checkbox"/> Please check this box if you are not sure of the proposed rate, volume and instream period. As part of its review process, the Department will identify the appropriate instream rate, volume and period considering the water right(s) being leased and instream benefits. | | | | | | |
| <input checked="" type="checkbox"/> Yes <input type="checkbox"/> N/A Conditions to avoid enlargement or injury to other water rights, if any, or other limitations: list here <u>The instream flow will be allocated on a daily average basis up to the described rate from April 1 through October 26</u> | | | | | | |
| Note: The Department may identify additional conditions to prevent injury and/or enlargement. | | | | | | |
| Any additional information about the proposed instream use: _____ | | | | | | |

Received by OWRD

MAR 21 2022

Salem, OR

Revised 04/13/2020

This calculator is primarily designed to facilitate the calculation of how much water may be protected instream through instream leases and transfers. However, the calculator can also be used to determine the rate and duty associated with other transfers and cancellations. For questions regarding its use, please contact Laura Wilke at 503-966-0664.

Enter Total Number of Acres Involved from POD #1 (CO Canal)
Enter Total Number of Acres Involved from POD #11 (North Canal, also known as PB Canal)

Rate and duty for the acres by which the water right will be reduced by at the Point of Diversion (POD).

| POD #1 | October 31, 1900 | December 2, 1907 | Combined |
|---------------------|------------------|------------------|----------|
| Season 1 Rate (CFS) | 0.000 | | |
| Season 2 Rate (CFS) | 0.000 | | |
| Season 3 Rate (CFS) | 0.000 | 0.000 | 0.000 |
| Duty (AF) | | | 0.00 |

| POD #11 | October 31, 1900 | December 2, 1907 | Combined |
|---------------------|------------------|------------------|----------|
| Season 1 Rate (CFS) | 0.758 | | |
| Season 2 Rate (CFS) | 1.033 | | |
| Season 3 Rate (CFS) | 1.400 | 0.565 | 1.974 |
| Duty (AF) | | | 626.40 |

The transmission loss associated with this right is not transferable or protectable instream. The following tables show the amount of water that is protectable for instream leases and instream transfers, under the October 31, 1900 priority date. (Please contact the Department if you prefer to protect water instream under the combined October 31, 1900 and December 2, 1907 priority dates.) To prevent enlargement and injury, the instream use has been modified from the authorized season of April 1 through October 31, to April 1 through October 26.

| From POD #11 to Lake Billy Chinook | |
|------------------------------------|--------|
| Season 1 Rate (CFS) | 0.457 |
| Season 2 Rate (CFS) | 0.609 |
| Season 3 Rate (CFS) | 1.128 |
| Maximum Volume (AF) | 352.02 |

Received by OWRD

MAR 21 2022

Salem, OR

**DESCHUTES COUNTY
SEC.02 T17S R12E**

Received by OWRD

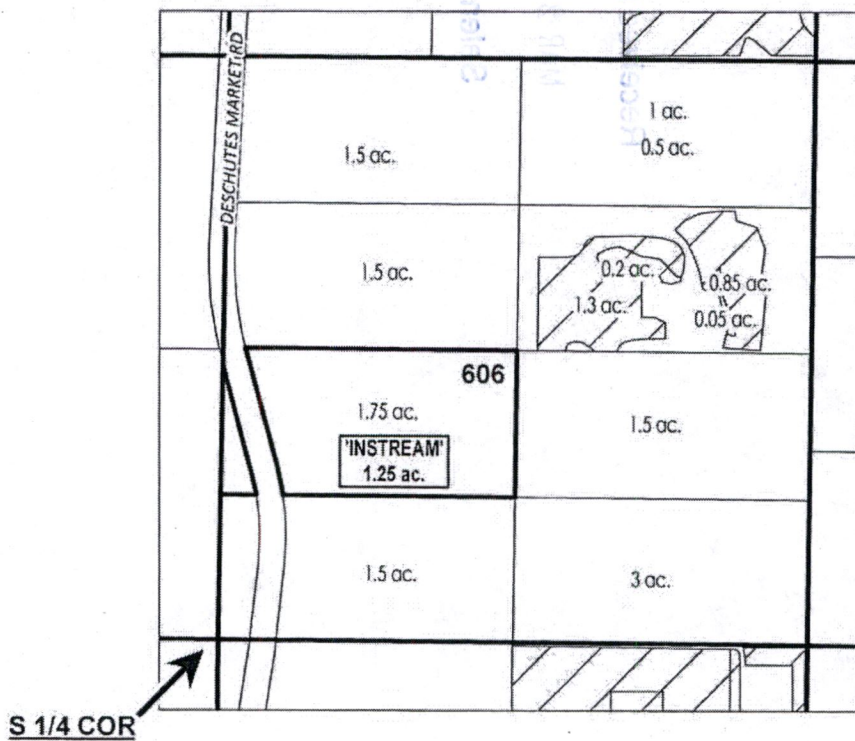
SCALE - 1" = 400'

MAR 21 2022



Salem, OR

SW 1/4 OF THE SE 1/4



| | |
|--------------|--------------------------------|
| | EXISTING WATER RIGHTS |
| # ac. | INSTREAM PARCELS |
| # ac. | PARCELS W/ WATER RIGHTS |



APPLICATION FOR 1 YEAR INSTREAM LEASE

NAME: Morrison, Monte / Lisa

TAXLOTS #: 606

1.25 ACRES

DATE: 3/9/2022

DESCHUTES COUNTY SEC.11 T17S R12E

Received by OWRD

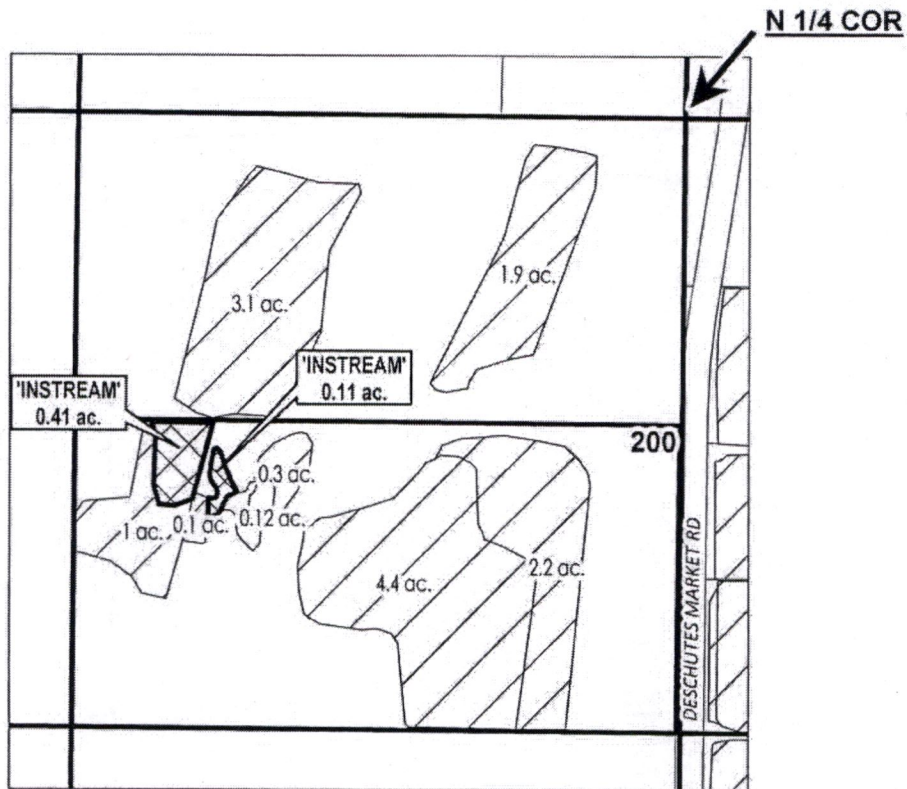
SCALE - 1" = 400'

MAR 21 2022



Salem, OR

NE 1/4 OF THE NW 1/4



| | |
|--|-----------------------|
| | EXISTING WATER RIGHTS |
| | INSTREAM LANDS |

APPLICATION FOR 1 YEAR INSTREAM LEASE

NAME: Rooks, Mark/Shari

TAXLOTS #: 200

0.52 ACRES



DATE: 3/16/2022

Received by OWRD

2022 MAR 21

2022 MAR 21

DESCHUTES COUNTY

SEC.14 T16S R12E

Received by OWRD

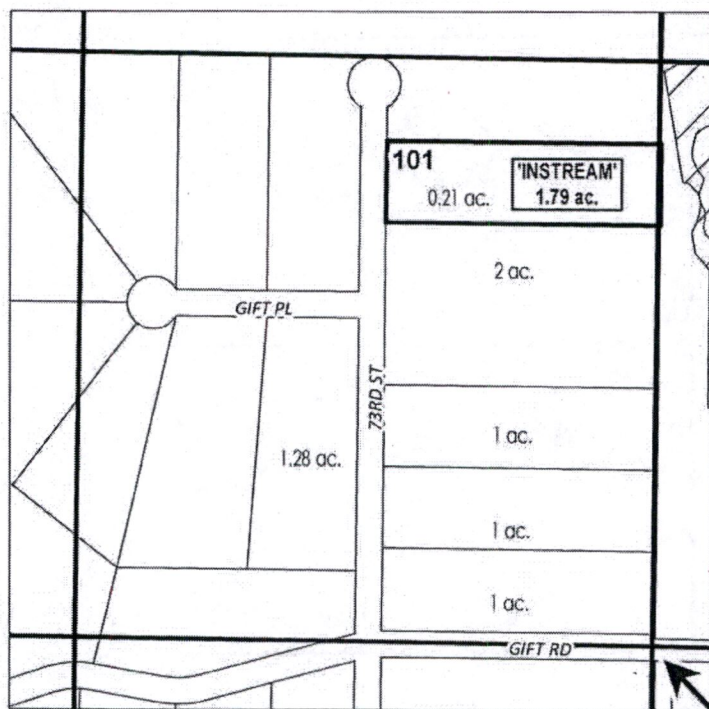
SCALE - 1" = 400'

MAR 21 2022



Salem, OR

SE 1/4 OF THE SW 1/4



S 1/4 COR

| | |
|-------|-------------------------|
| # ac. | INSTREAM PARCELS |
| # ac. | PARCELS W/ WATER RIGHTS |



APPLICATION FOR 1 YEAR INSTREAM LEASE

NAME: Strohm, Mary Jo

TAXLOTS #: 101

1.79 ACRES

DATE: 3/9/2022

DESCHUTES COUNTY
SEC.01 T16S R12E

Received by OWRD

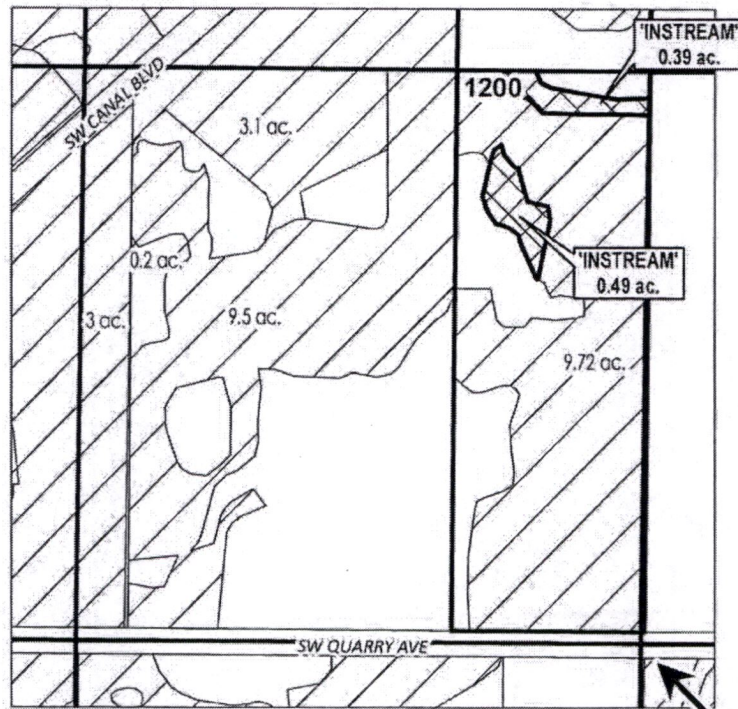
SCALE - 1" = 400'

MAR 21 2022



Salem, OR

SE 1/4 OF THE SW 1/4



| | |
|--|-----------------------|
| | EXISTING WATER RIGHTS |
| | INSTREAM LANDS |



APPLICATION FOR 1 YEAR INSTREAM LEASE

NAME: Stearns, Mark/Nancy

TAXLOTS #: 1200

0.88 ACRES

DATE: 3/11/2022

DESCHUTES COUNTY
SEC.32 T14S R13E

SCALE - 1" = 400'



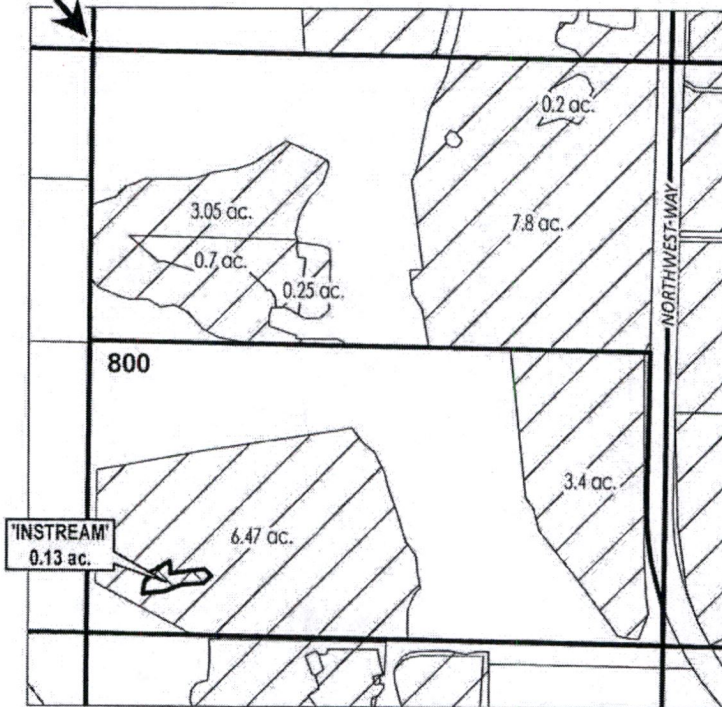
NW 1/4 OF THE SW 1/4



Received by OWRD

MAR 21 2022

Salem, OR

W 1/4 COR



| | |
|---|-----------------------|
|  | EXISTING WATER RIGHTS |
|  | INSTREAM LANDS |



APPLICATION FOR 1 YEAR INSTREAM LEASE

NAME: Aulie, Alan/Mary

TAXLOTS #: 800

0.13 ACRES

DATE: 3/14/2022

DESCHUTES COUNTY
SEC.24 T15S R12E

Received by OWRD

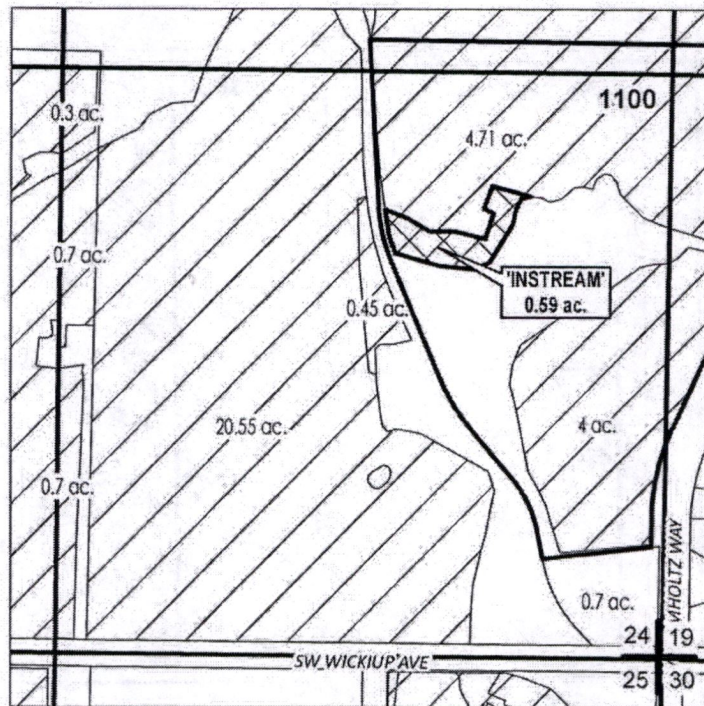
SCALE - 1" = 400'

MAR 21 2022



SE 1/4 OF THE SE 1/4

Salem, OR



| | |
|-------|-------------------------|
| # ac. | PARCELS W/ WATER RIGHTS |
| | INSTREAM LANDS |
| | EXISTING WATER RIGHTS |



APPLICATION FOR 1 YEAR INSTREAM LEASE

NAME: Hadfield, Nathan/Jessica

TAXLOTS #: 1100

0.59 ACRES

DATE: 3/9/2022

DESCHUTES COUNTY SEC.24 T15S R12E

Received by OWRD

Received by OWRD

SCALE - 1" = 400'

MAR 21 2022

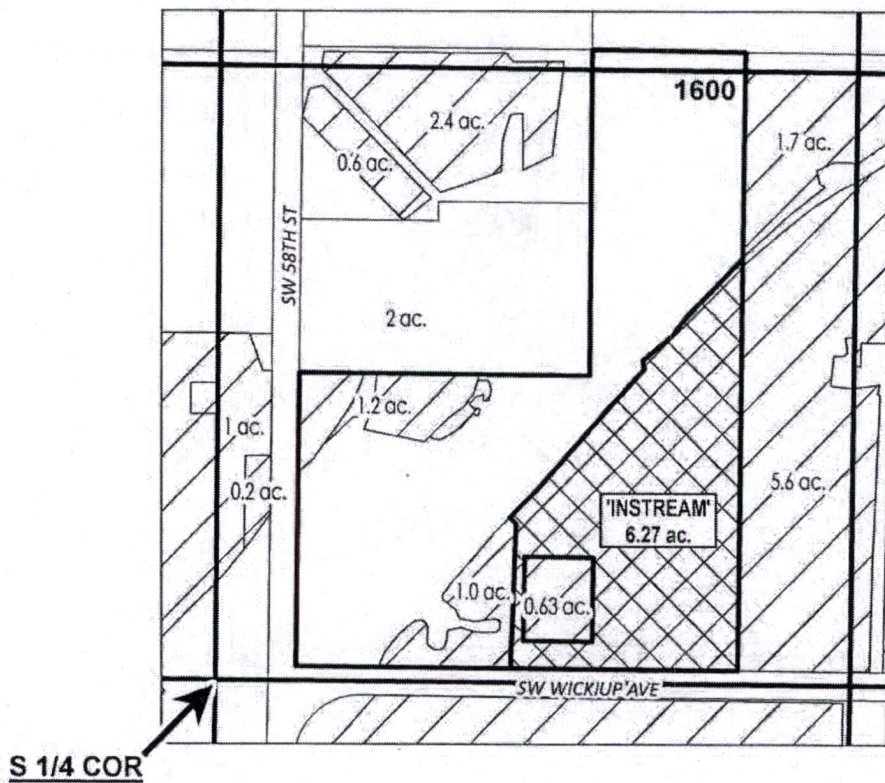
MAR 21 2022



Salem, OR

RC_mels@

SW 1/4 OF THE SE 1/4



| | |
|-------|-------------------------|
| # ac. | PARCELS W/ WATER RIGHTS |
| | EXISTING WATER RIGHTS |
| | INSTREAM LANDS |



APPLICATION FOR 1 YEAR INSTREAM LEASE

NAME: Cutsforth, Natalie

TAXLOTS #: 1600

6.27 ACRES

DATE: 3/16/2022

DESCHUTES COUNTY SEC.18 T15S R13E

Received by OWRD

SCALE - 1" = 400'

MAR 21 2022



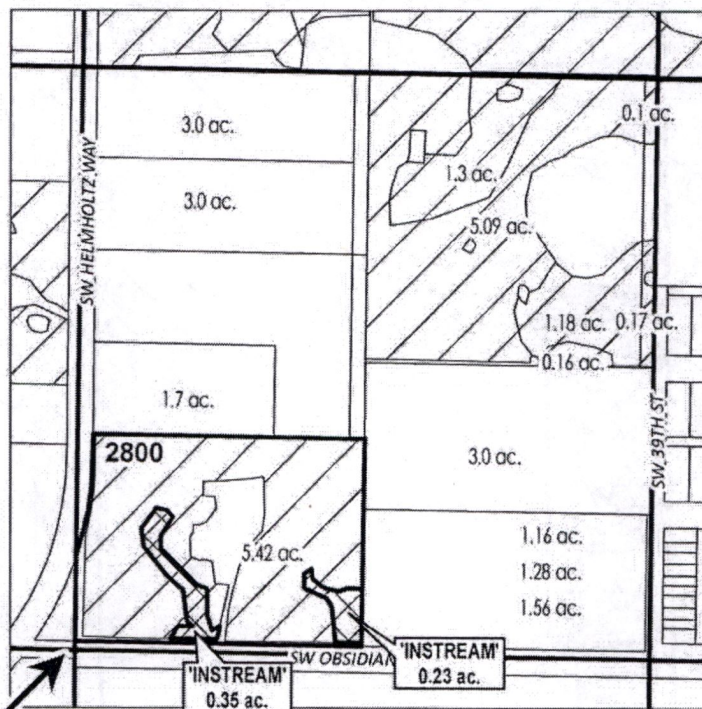
Salem, OR

SW 1/4 OF THE SE 1/4

Received by OWRD


MAR 21 2022

Salem, OR



S 1/4 COR

| | |
|-------|-------------------------|
| # ac. | PARCELS W/ WATER RIGHTS |
| | INSTREAM LANDS |
| | EXISTING WATER RIGHTS |



APPLICATION FOR 1 YEAR INSTREAM LEASE

NAME: Carnahan, Shawna/Margo

TAXLOTS #: 2800

0.58 ACRES

DATE: 3/9/2022

Received by OWRD
MAR 21 2022
Salem, OR

DESCHUTES COUNTY SEC.34 T14S R13E

SCALE - 1" = 400'

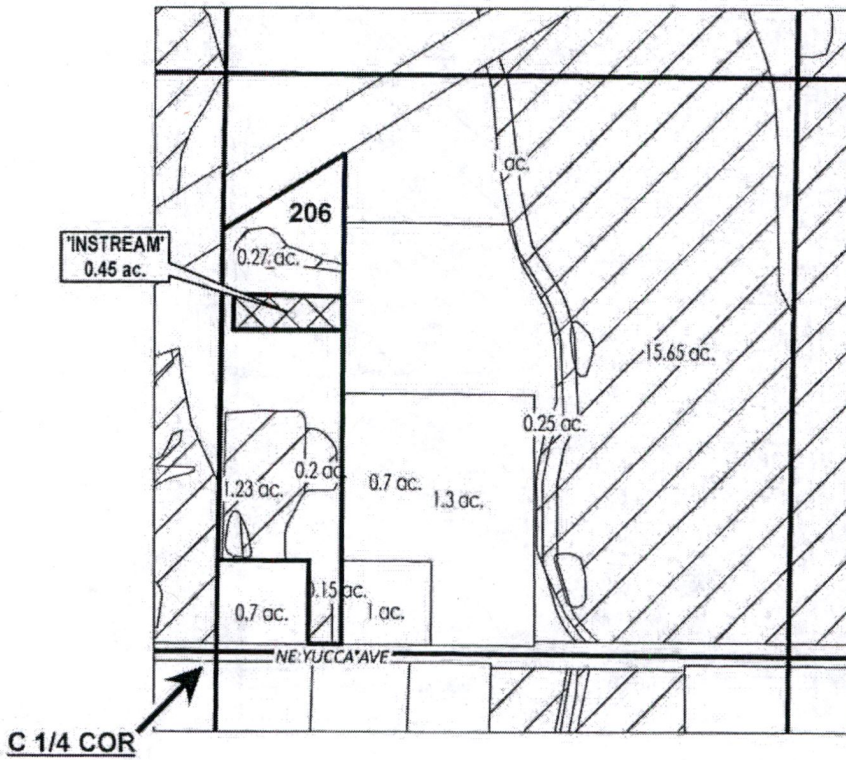


SW 1/4 OF THE NE 1/4

Received by OWRD

MAR 21 2022

Salem, OR



| | |
|--|-------------------------|
| | INSTREAM LANDS |
| | EXISTING WATER RIGHTS |
| | PARCELS W/ WATER RIGHTS |



APPLICATION FOR 1 YEAR INSTREAM LEASE

NAME: Denison, Roger/Erin

TAXLOTS #: 206

0.45 ACRES

DATE: 2/1/2022

DESCHUTES COUNTY
SEC.22 T14S R13E

Received by OWRD

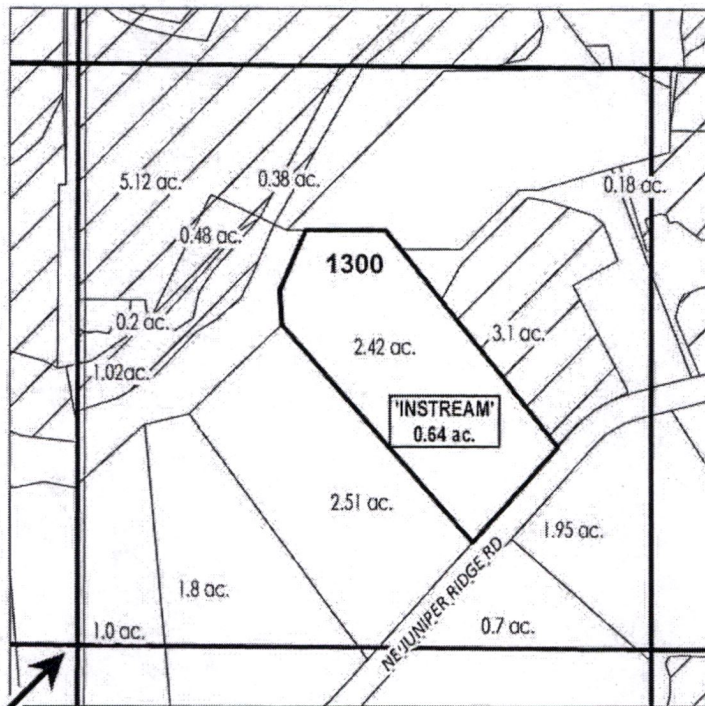
SCALE - 1" = 400'

MAR 21 2022



Salem, OR

SW 1/4 OF THE NE 1/4



C 1/4 COR

| | |
|-------|-------------------------|
| # ac. | PARCELS W/ WATER RIGHTS |
| # ac. | INSTREAM PARCELS |
| | EXISTING WATER RIGHTS |



APPLICATION FOR 1 YEAR INSTREAM LEASE

NAME: Fastenow, William/Debbie

TAXLOTS #: 1300

0.64 ACRES

DATE: 3/9/2022

DESCHUTES COUNTY
SEC.24 T14S R13E

Received by OWRD

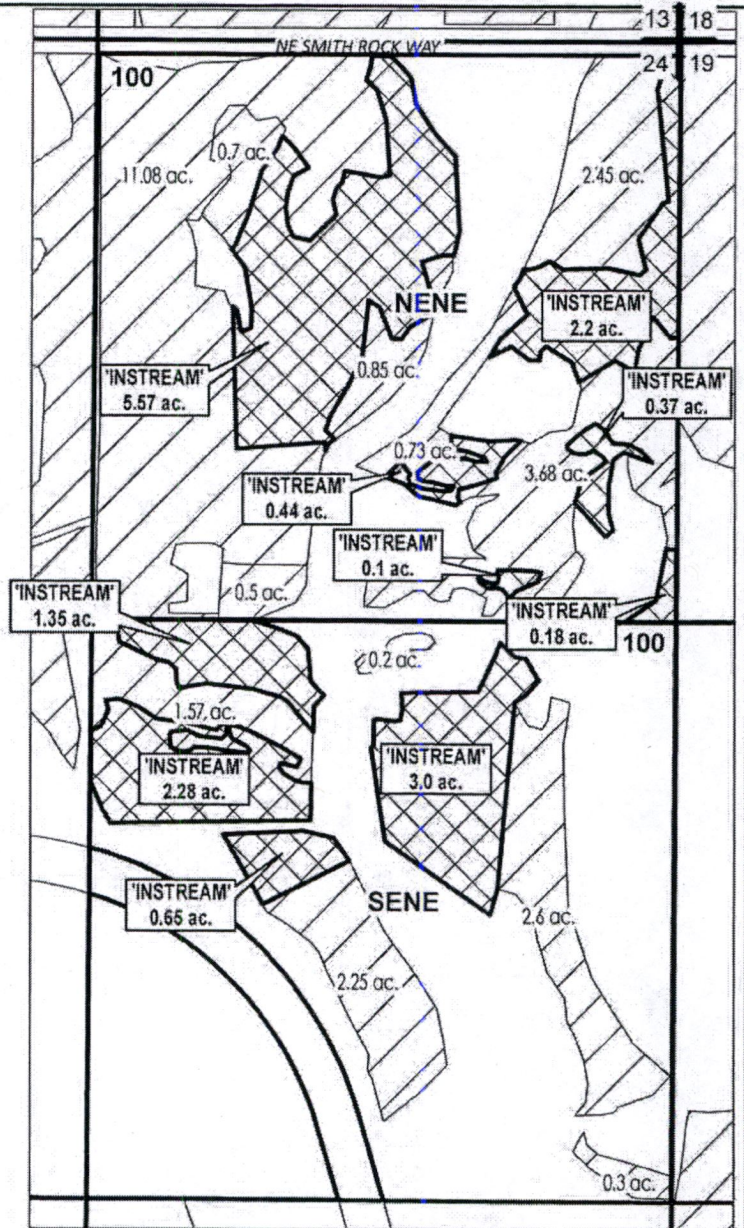
SCALE - 1" = 400'



MAR 21 2022

Salem, OR



NE 1/4 OF THE NE 1/4; SE 1/4 OF THE NE 1/4



| | |
|---|-----------------------|
|  | INSTREAM LANDS |
|  | EXISTING WATER RIGHTS |



APPLICATION FOR 1 YEAR INSTREAM LEASE

NAME: Stream, Linda

TAXLOTS #: 100

16.14 ACRES

DATE: 3/14/2022

DESCHUTES COUNTY SEC.34 T14S R13E

Received by OWRD

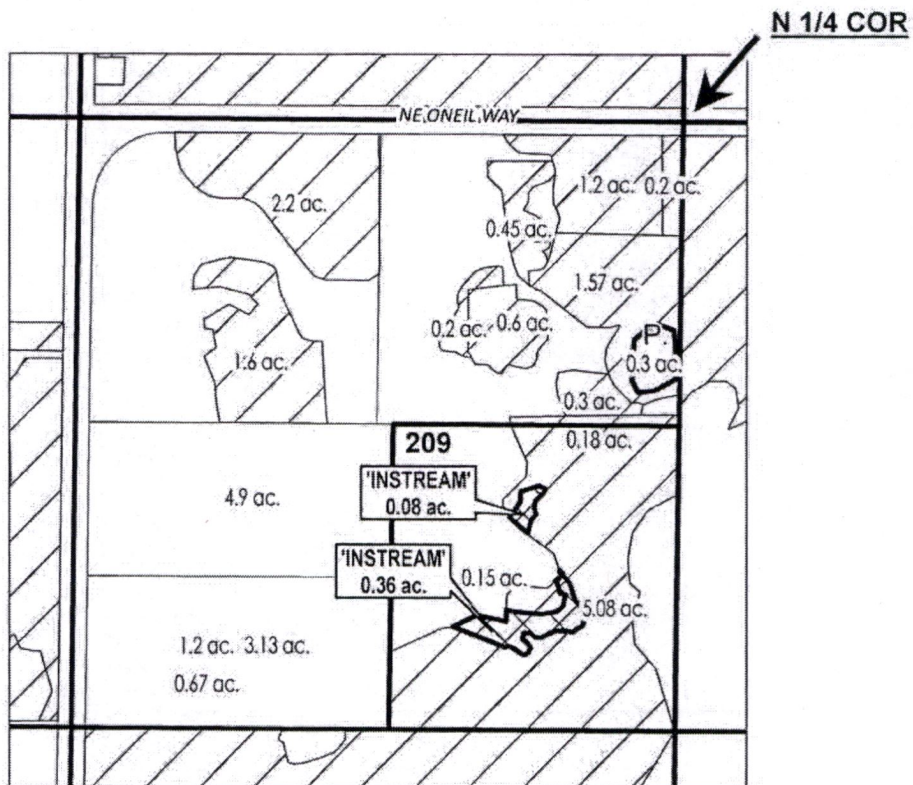
SCALE - 1" = 400'

MAR 21 2022



Salem, OR

NE 1/4 OF THE NW 1/4



POND



PARCELS W/ WATER RIGHTS



INSTREAM LANDS



EXISTING WATER RIGHTS



APPLICATION FOR 1 YEAR INSTREAM LEASE

NAME: Morlan, Austin/Lindsey & Robedeau, Peter/Linda

TAXLOTS #: 209

0.44 ACRES

DATE: 3/16/2022

Received by OWRD

DESCHUTES COUNTY SEC.13 T14S R13E

Received by OWRD

SCALE - 1" = 400'

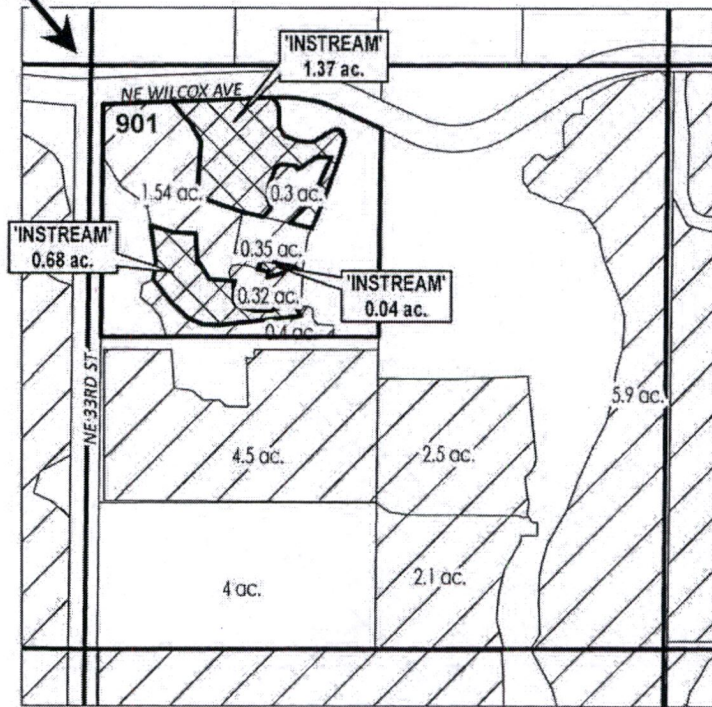
MAR 21 2022



Salem, OR

NW 1/4 OF THE SW 1/4

W 1/4 COR



| | |
|-------|-------------------------|
| # ac. | PARCELS W/ WATER RIGHTS |
| | EXISTING WATER RIGHTS |
| | INSTREAM LANDS |



APPLICATION FOR 1 YEAR INSTREAM LEASE

NAME: Cascade Consulting Profit Sharing

TAXLOTS #: 901

2.09 ACRES

DATE: 3/14/2022

DESCHUTES COUNTY SEC.12 T16S R12E

SCALE - 1" = 400'

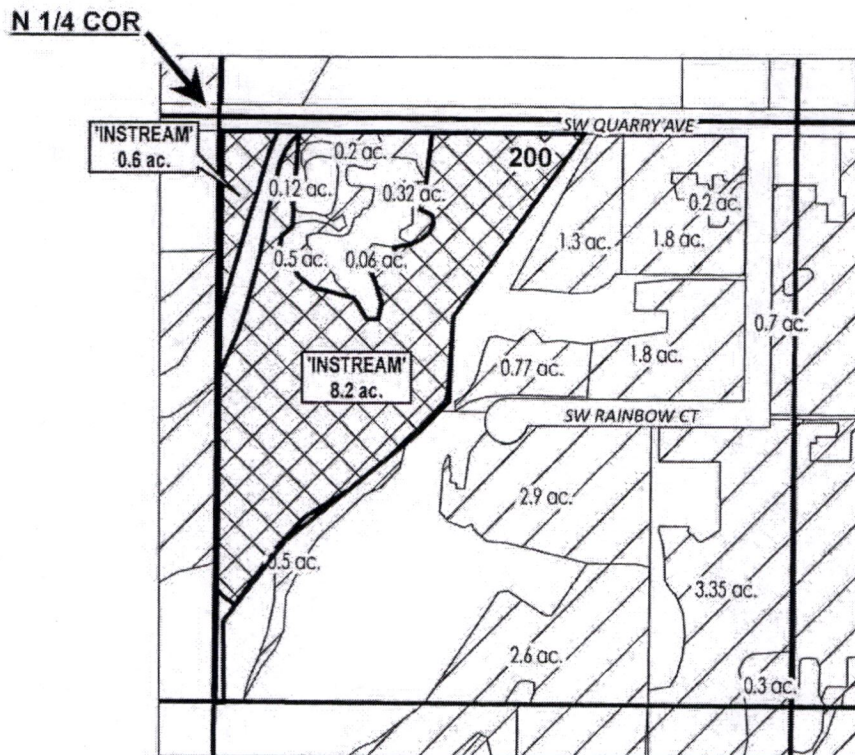


NW 1/4 OF THE NE 1/4


Received by OWRD

MAR 21 2022

Salem, OR



| | |
|--|-----------------------|
| | EXISTING WATER RIGHTS |
| | INSTREAM LANDS |



APPLICATION FOR 1 YEAR INSTREAM LEASE

NAME: Wallace, Jerry/Meri-Lynn

TAXLOTS #: 200

8.8 ACRES

DATE: 3/14/2022

DESCHUTES COUNTY
SEC.12 T16S R12E

Received by OWRD

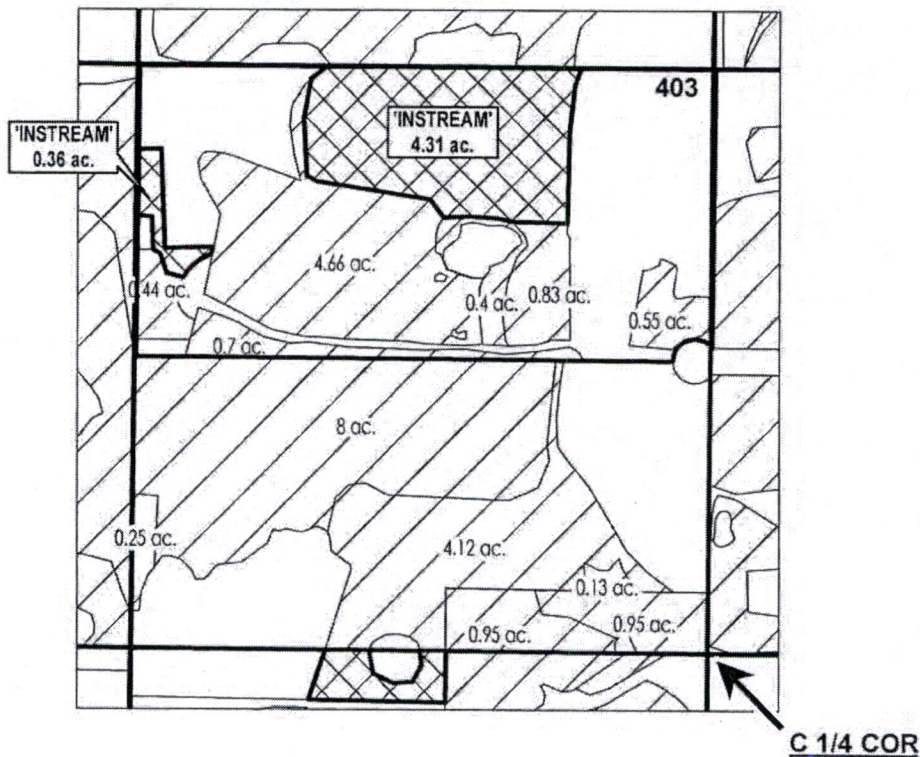
SCALE - 1" = 400'

MAR 21 2022



Salem, OR

SE 1/4 OF THE NW 1/4



| | |
|--|-----------------------|
| | EXISTING WATER RIGHTS |
| | INSTREAM LANDS |



APPLICATION FOR 1 YEAR INSTREAM LEASE

NAME: Irey, Pamela

TAXLOTS #: 403

4.67 ACRES

DATE: 3/14/2022

DESCHUTES COUNTY
SEC.28 T16S R12E

Received by OWRD

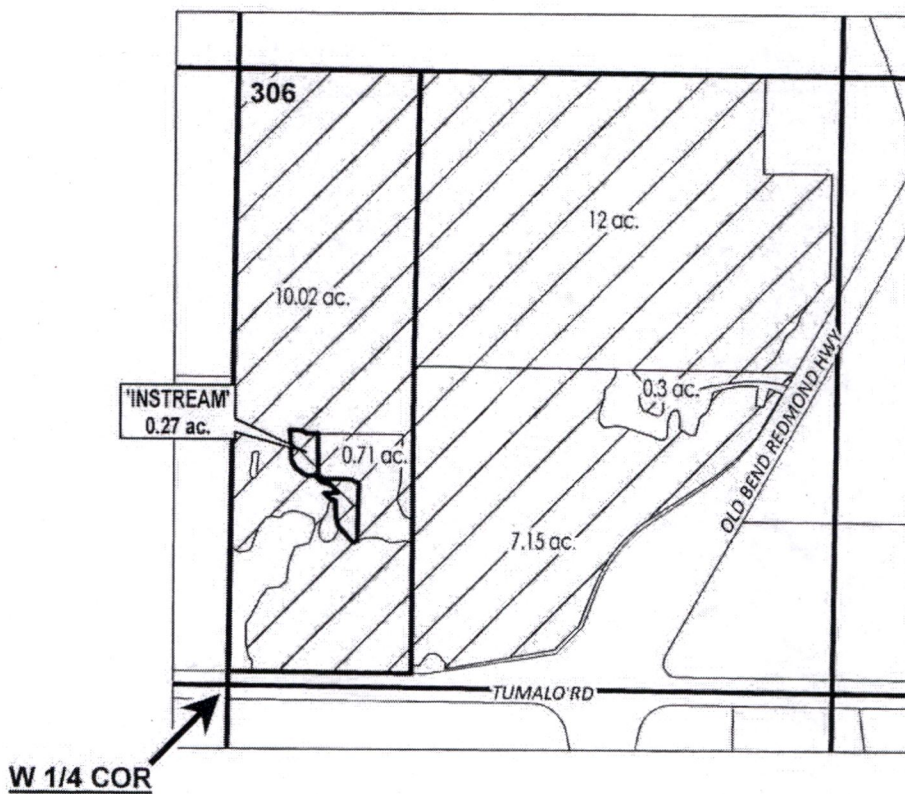
SCALE - 1" = 400'

MAR 21 2022



Salem, OR

SW 1/4 OF THE NW 1/4



| | |
|--|-----------------------|
| | EXISTING WATER RIGHTS |
| | INSTREAM LANDS |



APPLICATION FOR 1 YEAR INSTREAM LEASE

NAME: Dale Common Trust

TAXLOTS #: 306

0.27 ACRES

DATE: 3/16/2022

Received by OWRD

DESCHUTES COUNTY SEC.22 T14S R13E

Received by OWRD

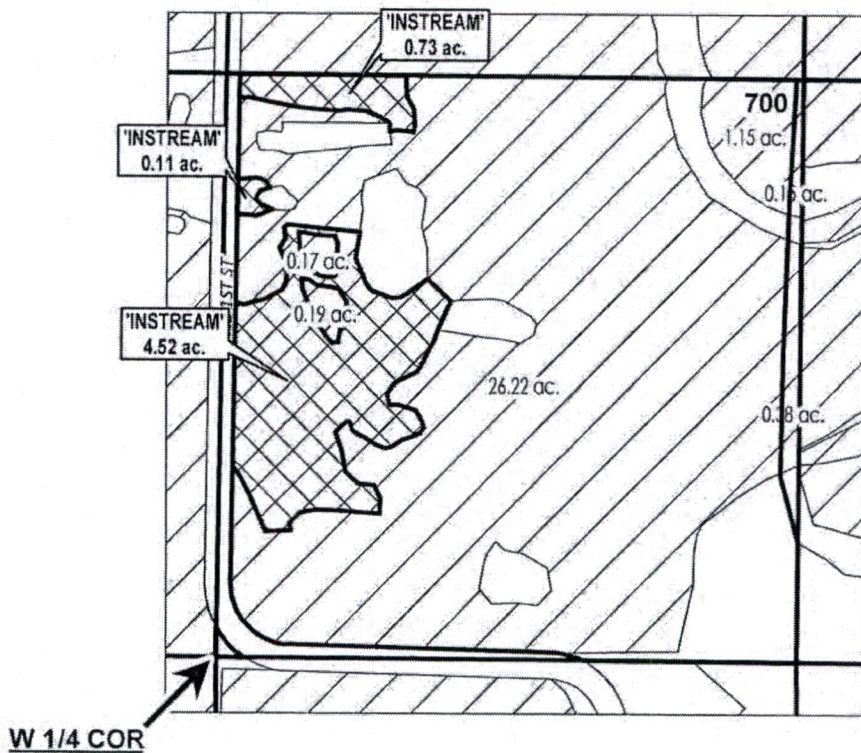
SCALE - 1" = 400'

MAR 21 2022




Salem, OR

SW 1/4 OF THE NW 1/4



| | |
|--|-----------------------|
| | EXISTING WATER RIGHTS |
| | INSTREAM LANDS |



APPLICATION FOR 1 YEAR INSTREAM LEASE

NAME: Kosanke, Darren/Phyllis

TAXLOTS #: 700

5.36 ACRES

DATE: 3/14/2022

DESCHUTES COUNTY
SEC.03 T15S R13E

Received by OWRD

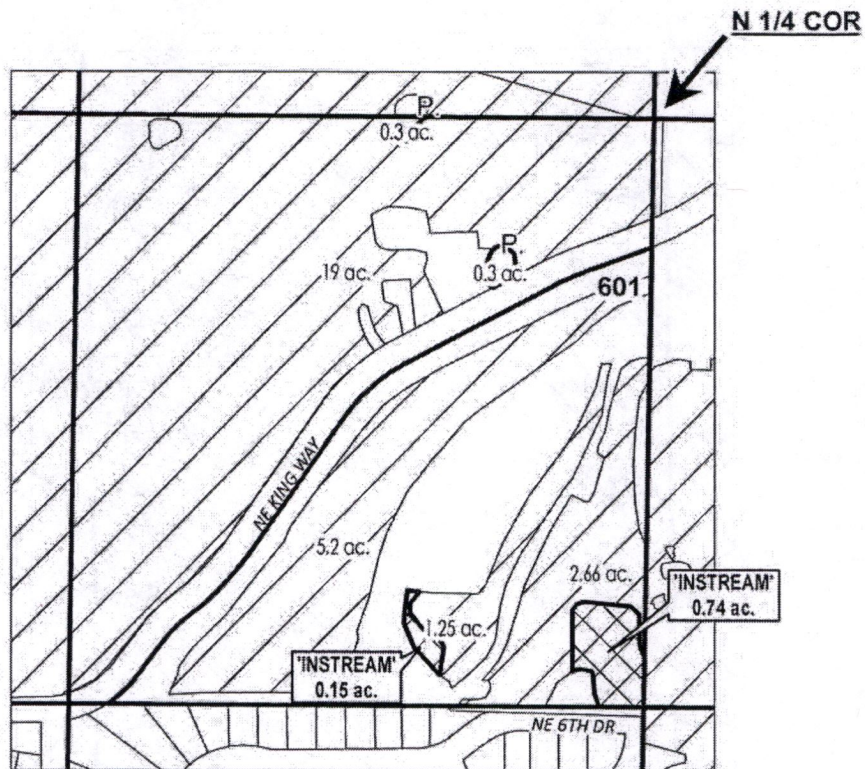
SCALE - 1" = 400'

MAR 21 2022



Salem, OR

NE 1/4 OF THE NW 1/4



| | |
|--|-----------------------|
| | POND |
| | EXISTING WATER RIGHTS |
| | INSTREAM LANDS |



APPLICATION FOR 1 YEAR INSTREAM LEASE

NAME: Hagen, Angela/Sean

TAXLOTS #: 601

0.89 ACRES

DATE: 3/14/2022

DESCHUTES COUNTY
SEC.25 T14S R13E

Received by OWRD

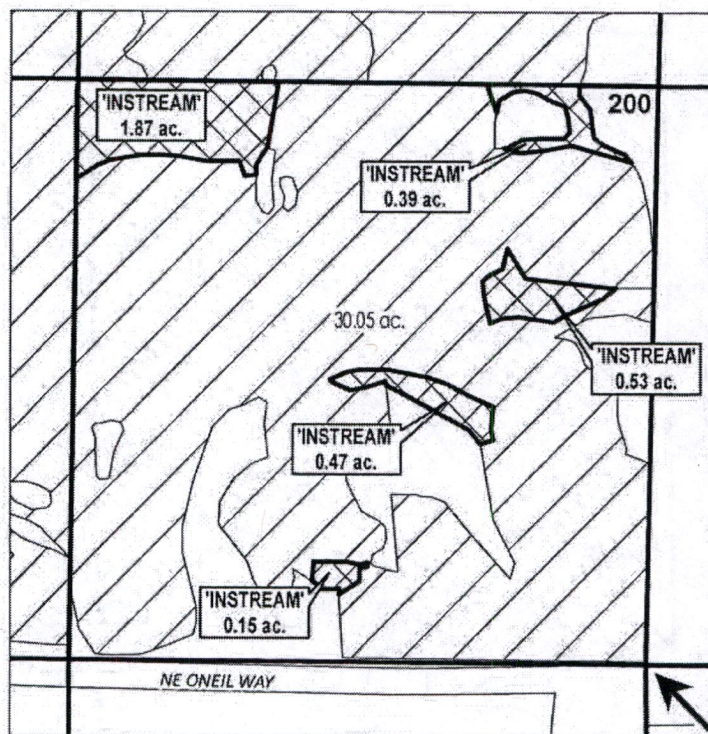
SCALE - 1" = 400'

MAR 21 2022



Salem, OR

SE 1/4 OF THE NE 1/4



E 1/4 COR

| | |
|--|-----------------------|
| | INSTREAM LANDS |
| | EXISTING WATER RIGHTS |



APPLICATION FOR 1 YEAR INSTREAM LEASE

NAME: Lee Property Management, LLC

TAXLOTS #: 200

3.41 ACRES

DATE: 3/15/2022

DESCHUTES COUNTY SEC.07 T15S R13E

Received by OWRD

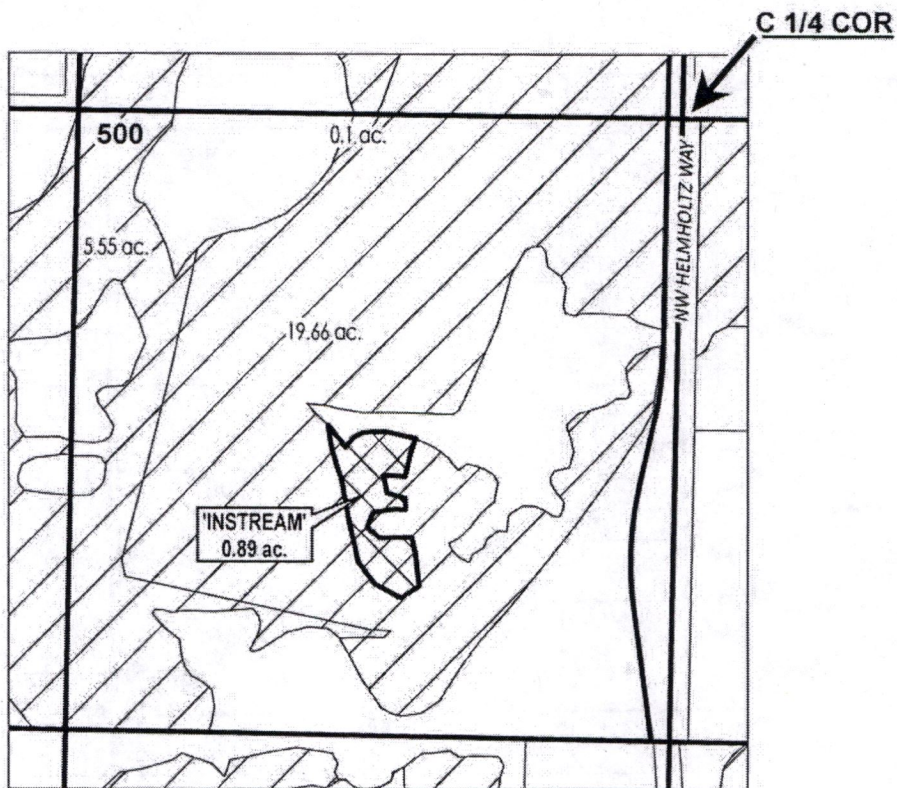
SCALE - 1" = 400'

MAR 21 2022



Salem, OR

NE 1/4 OF THE SW 1/4



| | |
|--|-----------------------|
| | INSTREAM LANDS |
| | EXISTING WATER RIGHTS |



APPLICATION FOR 1 YEAR INSTREAM LEASE

NAME: Atias, Natascha

TAXLOTS #: 500

0.89 ACRES

DATE: 3/16/2022

DESCHUTES COUNTY
SEC.15 T17S R12E

Received by OWRD

SCALE - 1" = 400'

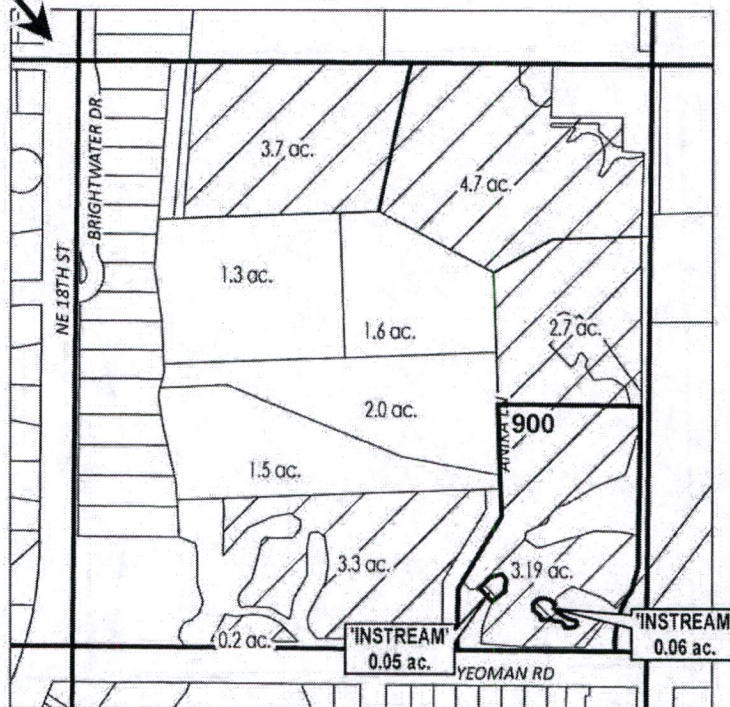
MAR 21 2022



SE 1/4 OF THE SW 1/4

Salem, OR

C 1/4 COR



| | |
|-------|-------------------------|
| # ac. | PARCELS W/ WATER RIGHTS |
| | INSTREAM LANDS |
| | EXISTING WATER RIGHTS |



APPLICATION FOR 1 YEAR INSTREAM LEASE

NAME: McKinley, Michelle & Cooper, Katherine

TAXLOTS #: 900

0.11 ACRES

DATE: 3/15/2022

DESCHUTES COUNTY SEC.02 T17S R12E

Received by OWRD

SCALE - 1" = 400'

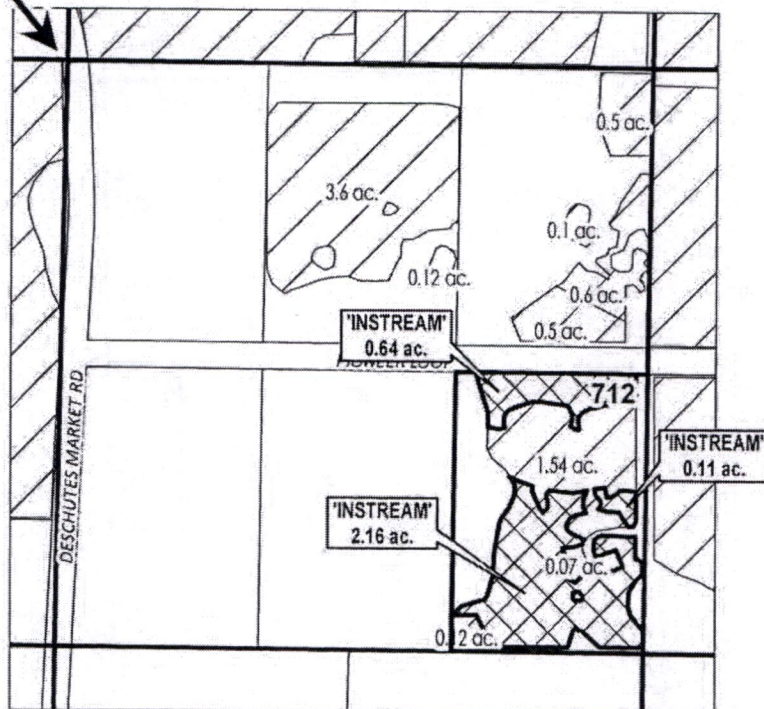
MAR 21 2022





Salem, OR

NW 1/4 OF THE SE 1/4

C 1/4 COR



| | |
|---|-----------------------|
|  | EXISTING WATER RIGHTS |
|  | INSTREAM LANDS |



APPLICATION FOR 1 YEAR INSTREAM LEASE

NAME: Volentine, Myatt/Jessica

TAXLOTS #: 712

2.91 ACRES

DATE: 3/15/2022

DESCHUTES COUNTY
SEC.18 T15S R13E

Received by OWRD

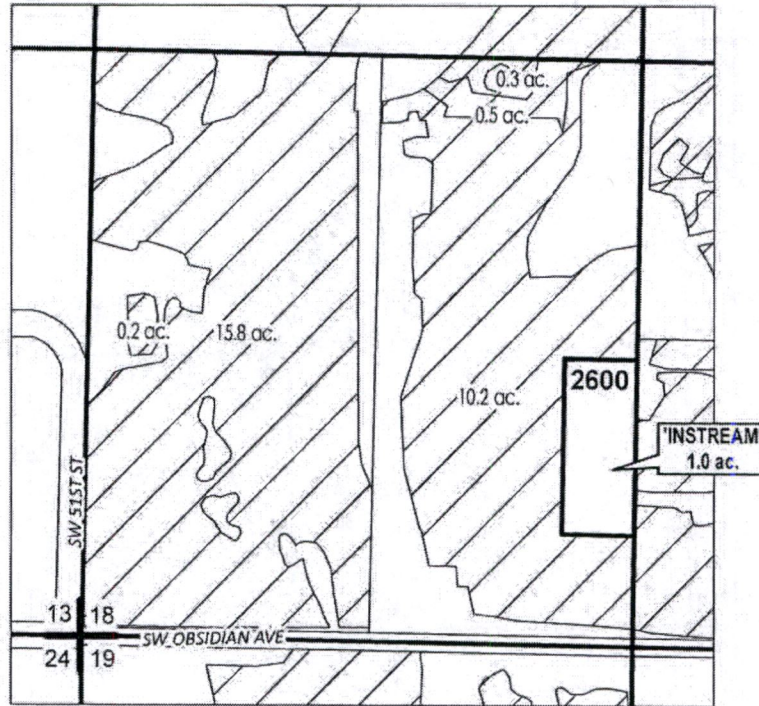
SCALE - 1" = 400'

MAR 21 2022



Salem, OR

SW 1/4 OF THE SW 1/4



| | |
|-------|-------------------------|
| # ac. | INSTREAM PARCELS |
| # ac. | PARCELS W/ WATER RIGHTS |
| | EXISTING WATER RIGHTS |



APPLICATION FOR 1 YEAR INSTREAM LEASE

NAME: Luckman, Wade

TAXLOTS #: 2600

1.0 ACRES

DATE: 3/15/2022

DESCHUTES COUNTY
SEC.31 T14S R13E

Received by OWRD

SCALE - 1" = 400'

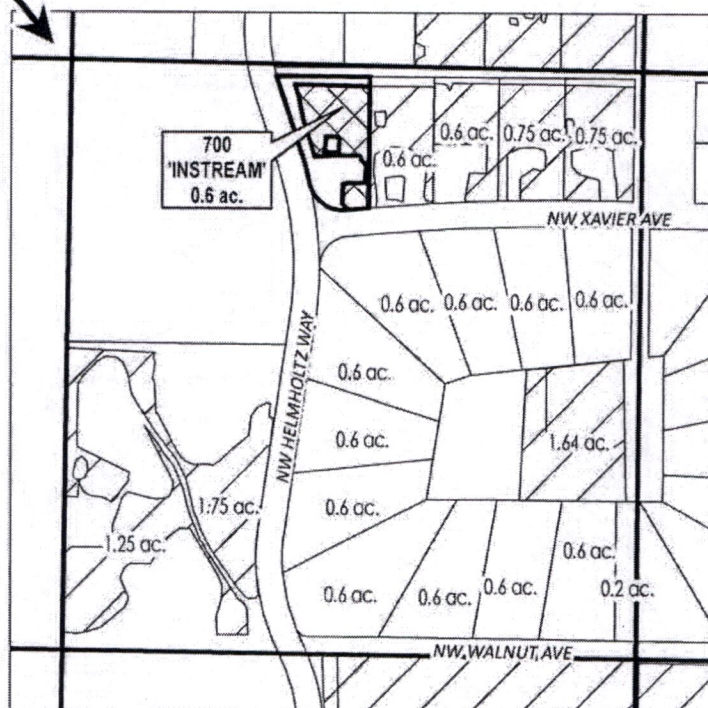
MAR 21 2022




Salem, OR

NW 1/4 OF THE SE 1/4

C 1/4 COR



| | |
|-------|-------------------------|
| # ac. | PARCELS W/ WATER RIGHTS |
| | INSTREAM LANDS |
| | EXISTING WATER RIGHTS |



APPLICATION FOR 1 YEAR INSTREAM LEASE

NAME: Troppy, Carl

TAXLOTS #: 700

0.6 ACRES

DATE: 3/15/2022

DESCHUTES COUNTY
SEC.18 T15S R13E

Received by OWRD

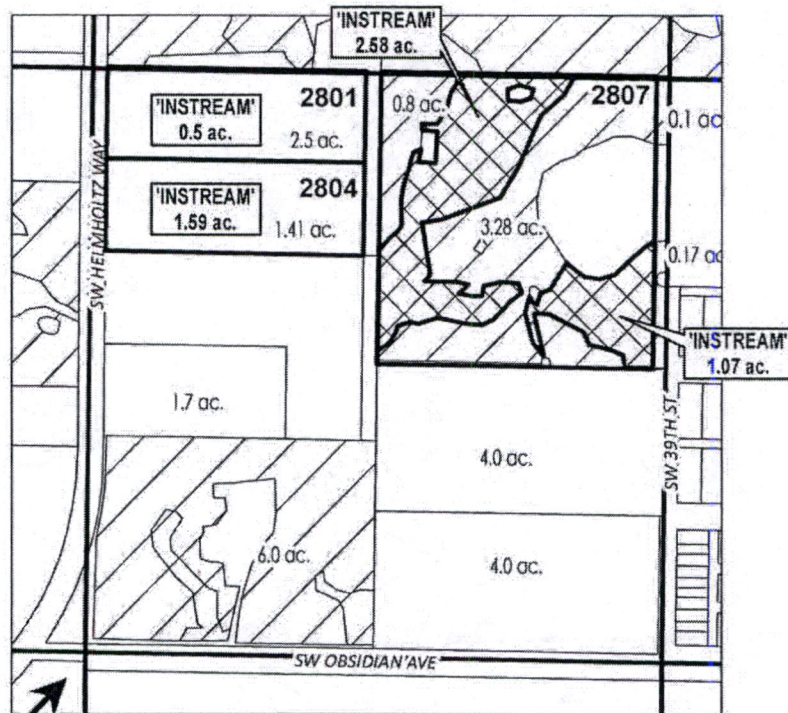
MAR 21 2022

Salem, OR

SCALE - 1" = 400'



SW 1/4 OF THE SE 1/4



S 1/4 COR

| | |
|-------|-------------------------|
| # ac. | INSTREAM PARCELS |
| # ac. | PARCELS W/ WATER RIGHTS |
| | EXISTING WATER RIGHTS |
| | INSTREAM LANDS |



APPLICATION FOR 1 YEAR INSTREAM LEASE

NAME: Diefenderfer, Gary

TAXLOTS #: 2801, 2804, 2807

5.74 ACRES

DATE: 3/16/2022

Central Oregon Irrigation District Water Right
Changes for Instream Map IL-22-13

| TRS | QQ | AC | OWRD # |
|--------|------|------|--------------|
| 161212 | SENW | 1.4 | 13883, 13341 |
| 171215 | SESW | 0.6 | 13341 |
| 141334 | SWNE | 1.3 | 13341 |
| 141324 | SENE | 2.2 | 13341 |
| 141324 | NENE | 4 | 13341 |
| 141322 | SWNW | 0.38 | 13342 |
| 141334 | NENW | 0.3 | 13341 |
| 161228 | SWNW | 1.55 | T-13740 |
| | | | |
| | | | |
| | | | |
| | | | |
| | | | |
| | | | |

Received by OWRD

MAR 21 2022

Salem, OR