

Application for Permanent Water Right Transfer

OREGON



WATER RESOURCES DEPARTMENT

Oregon Water Resources Department

725 Summer Street NE, Suite A

Salem, Oregon 97301-1266

(503) 986-0900

www.oregon.gov/OWRD

Part 1 of 5 – Minimum Requirements Checklist

This transfer application will be returned if Parts 1 through 5 and all required attachments are not completed and included.

For questions, please call (503) 986-0900, and ask for Transfer Section.

RECEIVED

MAR 17 2022

OWRD

Check all items included with this application. (N/A = Not Applicable)

- Part 1 – Completed Minimum Requirements Checklist.
- Part 2 – Completed Transfer Application Map Checklist.
- Part 3 – Application Fee, payable by check to the Oregon Water Resources Department, and completed Fee Worksheet, page 3. Try the new online fee calculator at: [http://apps.wrd.state.or.us/apps/misc/wrd fee calculator](http://apps.wrd.state.or.us/apps/misc/wrd_fee_calculator).
- Part 4 – Completed Applicant Information and Signature.
- Part 5 – Information about Water Rights to be Transferred: **How many water rights are to be transferred? 1 List them here: 16402**
Please include a separate Part 5 for each water right. (See instructions on page 6)
NOTE: A separate transfer application is required for each water right unless the criteria in OAR 690-380-3220 are met.

Attachments:

- Completed Transfer Application Map.
- Completed Evidence of Use Affidavit and supporting documentation.
- N/A Affidavit(s) of Consent from Landowner(s) (if the applicant does not own the land the water right is on.)
- N/A Supplemental Form D – For water rights served by or issued in the name of an irrigation district. Complete when the transfer applicant is not the irrigation district.
- N/A Oregon Water Resources Department's Land Use Information Form with approval and signature (or signed land use form receipt stub) from each local land use authority in which water is to be diverted, conveyed, and/or used. Not required if water is to be diverted, conveyed, and/or used only on federal lands or if all of the following apply: a) a change in place of use only, b) no structural changes, c) the use of water is for irrigation only, and d) the use is located within an irrigation district or an exclusive farm use zone.
- N/A Water Well Report/Well Log for changes in point(s) of appropriation (well(s)) or additional point(s) of appropriation.
- N/A Geologist Report for a change from a surface water point of diversion to a ground water point of appropriation (well), if the proposed well is more than 500' from the surface water source and more than 1000' upstream or downstream from the point of diversion. See OAR 690-380-2130 for requirements and applicability.

(For Staff Use Only)

WE ARE RETURNING YOUR APPLICATION FOR THE FOLLOWING REASON(S):

- | | |
|--|--|
| <input type="checkbox"/> Application fee not enclosed/insufficient | <input type="checkbox"/> Map not included or incomplete |
| <input type="checkbox"/> Land Use Form not enclosed or incomplete | <input type="checkbox"/> Evidence of Use Form not enclosed or incomplete |
| <input type="checkbox"/> Additional signature(s) required | <input type="checkbox"/> Part _____ is incomplete |

Other/Explanation _____

Staff: _____ 503- _____

Date: 13946

Part 2 of 5 – Transfer Application Map

OWRD

Your transfer application will be returned if any of the map requirements listed below are not met.

Please be sure that the transfer application map you submit includes all the required items and matches the existing water right map. Check all boxes that apply.

- N/A Certified Water Right Examiner (CWRE) Stamp and Original Signature. For a list of CWREs, see http://apps.wrd.state.or.us/apps/wr/cwre_license_view/. CWRE stamp and signature are not required for substitutions.
- N/A If **more than three** water rights are involved, separate maps are needed for each water right.
- Permanent quality printed with dark ink on good quality paper.
- The size of the map can be 8½ x 11 inches, 8½ x 14 inches, 11 x 17 inches, or up to 30 x 30 inches. For 30 x 30 inch maps, one extra copy is required.
- A north arrow, a legend, and scale.
- The scale of the map must be: 1 inch = 400 feet, 1 inch = 1,320 feet, the scale of the Final Proof/Claim of Beneficial Use Map (the map used when the permit was certificated), the scale of the county assessor map if the scale is not smaller than 1 inch = 1,320 feet, or a scale that has been pre-approved by the Department.
- Township, Range, Section, ¼ ¼, DLC, Government Lot, and other recognized public land survey lines.
- Tax lot boundaries (property lines) are required. Tax lot numbers are recommended.
- Major physical features including rivers and creeks showing direction of flow, lakes and reservoirs, roads, and railroads.
- Major water delivery system features from the point(s) of diversion/appropriation such as main pipelines, canals, and ditches.
- Existing place of use that includes separate hachuring for each water right, priority date, and use including number of acres in each quarter-quarter section, government lot, or in each quarter-quarter section as projected within government lots, donation land claims, or other recognized public land survey subdivisions. If less than the entirety of the water right is being changed, a separate hachuring is needed for lands left unchanged.
- N/A Proposed place of use that includes separate hachuring for each water right, priority date, and use including number of acres in each quarter-quarter section, government lot, or in each quarter-quarter section as projected within government lots, donation land claims, or other recognized public land survey subdivisions.
- Existing point(s) of diversion or well(s) with distance and bearing or coordinates from a recognized survey corner. This information can be found in your water right certificate or permit.
- N/A If you are proposing a change in point(s) of diversion or well(s), show the proposed location and label it clearly with distance and bearing or coordinates. If GPS coordinates are used, latitude-longitude coordinates may be expressed as either degrees-minutes-seconds with at least one digit after the decimal (example – 42°32’15.5”) or degrees-decimal with five or more digits after the decimal (example – 42.53764°).

13946

Part 4 of 5 – Applicant Information and Signature

Applicant Information

APPLICANT/BUSINESS NAME George Hoeg – Belle Addison			PHONE NO. 917-280-5968	ADDITIONAL CONTACT NO.
ADDRESS P. O. Box 2068			FAX NO.	
CITY Guerneville	STATE CA	ZIP 95446	E-MAIL Georgie10271027@gmail.com	
BY PROVIDING AN E-MAIL ADDRESS, CONSENT IS GIVEN TO RECEIVE ALL CORRESPONDENCE FROM THE DEPARTMENT ELECTRONICALLY. COPIES OF THE FINAL ORDER DOCUMENTS WILL ALSO BE MAILED.				

Agent Information – The agent is authorized to represent the applicant in all matters relating to this application.

AGENT/BUSINESS NAME			PHONE NO.	ADDITIONAL CONTACT NO.
ADDRESS			FAX NO.	
CITY	STATE	ZIP	E-MAIL	
BY PROVIDING AN E-MAIL ADDRESS, CONSENT IS GIVEN TO RECEIVE ALL CORRESPONDENCE FROM THE DEPARTMENT ELECTRONICALLY. COPIES OF THE FINAL ORDER DOCUMENTS WILL ALSO BE MAILED.				

Explain in your own words what you propose to accomplish with this transfer application, and why:
 Transfer/change point of diversion for Track 1 and 2 Certificate 16402 to a common site where water will be pumped to place of use.
 If you need additional space, continue on a separate piece of paper and attach to the application as "Attachment 1".

Check One Box

- By signing this application, I understand that, upon receipt of the draft preliminary determination and prior to Department approval of the transfer, I will be required to provide landownership information and evidence that I am authorized to pursue the transfer as identified in OAR 690-380-4010(5); **OR**
- I affirm the applicant is a municipality as defined in ORS 540.510(3)(b) and that the right is in the name of the municipality or a predecessor; **OR**
- I affirm the applicant is an entity with the authority to condemn property and is acquiring by condemnation the property to which the water right proposed for transfer is appurtenant and have supporting documentation.

RECEIVED
MAR 17 2022
OWRD

13946

By my signature below, I confirm that I understand:

- Prior to Department approval of the transfer application, I may be required to submit payment to the Department for publication of a notice in a newspaper with general circulation in the area where the water right is located, once per week for two consecutive weeks. If more than one qualifying newspaper is available, I suggest publishing the notice in the following newspaper: Medford Mail Tribune.
- Amendments to the application may only be made in response to the Department's Draft Preliminary Determination (DPD). The applicant will have a period of at least 30 days to amend the application to address any issues identified by the Department in the DPD, or to withdraw the application. Note that amendments may be subject to additional fees, pursuant to ORS 536.050.
- Failure to complete an approved change in place of use and/or change in character of use, will result in loss of the water right (OAR 690-380-6010).
- Refunds may only be granted upon request and, as set forth in ORS 536.050(4)(a), if the Director determines that a refund of all or part of a fee is appropriate in the interests of fairness to the public or necessary to correct an error of the Department.

I (we) affirm that the information contained in this application is true and accurate.



George Hoeg
Applicant signature

George Hoeg
Print Name (and Title if applicable)

3/11/22
Date

Belle Addison
Applicant signature

Belle Addison
Print Name (and Title if applicable)

3/11/2022
Date

Is the applicant the sole owner of the land on which the water right, or portion thereof, proposed for transfer is located? Yes No*

**If NO, include signatures of all deeded landowners (and mailing and/or e-mail addresses if different than the applicant's) or attach affidavits of consent (and mailing and/or e-mail addresses) from all landowners or individuals/entities to which the water right(s) were conveyed.*

Check the following boxes that apply:

- The applicant is responsible for completion of change(s). Notices and correspondence should continue to be sent to the applicant.
- The receiving landowner will be responsible for completing the proposed change(s) after the final order is issued. Copies of notices and correspondence should be sent to this landowner.
- Both the receiving landowner and applicant will be responsible for completion of change(s). Copies of notices and correspondence should be sent to this landowner and the applicant.

At this time, are the lands in this transfer application in the process of being sold? Yes No

If YES, and you know who the new landowner will be, please complete the receiving landowner information table below. If you do not know who the new landowner will be, then a request for assignment will have to be filed for at a later date.

If a property sells, the certificated water right(s) located on the land belong to the new owner, unless a sale agreement or other document states otherwise. For more information see: https://www.oregon.gov/owrd/WRDFormsPDF/Transfer_Property_Transactions.pdf

RECEIVING LANDOWNER NAME			PHONE NO.	ADDITIONAL CONTACT NO.
ADDRESS				FAX NO.
CITY	STATE	ZIP	E-MAIL	
Describe any special ownership circumstances:				OWRD
The confirming Certificate shall be issued in the name of: <input type="checkbox"/> Applicant <input type="checkbox"/> Receiving Landowner				

RECEIVED
MAR 17 2022

10046

Check here if any of the water rights proposed for transfer are or will be located within or served by an irrigation or other water district. (Tip: Complete and attach Supplemental Form D.)

IRRIGATION DISTRICT NAME	ADDRESS	
CITY	STATE	ZIP

Check here if water for any of the rights supplied under a water service agreement or other contract for stored water with a federal agency or other entity.

ENTITY NAME	ADDRESS	
CITY	STATE	ZIP



To meet State Land Use Consistency Requirements, you must list all county, city, municipal corporation, or tribal governments within whose jurisdiction water will be diverted, conveyed or used.

ENTITY NAME Jackson County	ADDRESS 10 S. Oakdale Ave	
CITY Medford	STATE OR	ZIP 97501

ENTITY NAME	ADDRESS	
CITY	STATE	ZIP

RECEIVED

MAR 17 2022

OWRD

13946 =

Application for Permanent Water Right Transfer



Oregon Water Resources Department
725 Summer Street NE, Suite A
Salem, Oregon 97301-1266
(503) 986-0900
www.oregon.gov/OWRD

Part 1 of 5 – Minimum Requirements Checklist

This transfer application will be returned if Parts 1 through 5 and all required attachments are not completed and included.
For questions, please call (503) 986-0900, and ask for Transfer Section.

RECEIVED
MAR 17 2022

Check all items included with this application. (N/A = Not Applicable)

OWRD

- Part 1 – Completed Minimum Requirements Checklist.
- Part 2 – Completed Transfer Application Map Checklist.
- Part 3 – Application Fee, payable by check to the Oregon Water Resources Department, and completed Fee Worksheet, page 3. Try the new online fee calculator at: http://apps.wrd.state.or.us/apps/misc/wrd_fee_calculator.
- Part 4 – Completed Applicant Information and Signature.
- Part 5 – Information about Water Rights to be Transferred: **How many water rights are to be transferred? 1 List them here: 16402**
Please include a separate Part 5 for each water right. (See instructions on page 6)
NOTE: A separate transfer application is required for each water right unless the criteria in OAR 690-380-3220 are met.

Attachments:

- Completed Transfer Application Map.
- Completed Evidence of Use Affidavit and supporting documentation.
- N/A Affidavit(s) of Consent from Landowner(s) (if the applicant does not own the land the water right is on.)
- N/A Supplemental Form D – For water rights served by or issued in the name of an irrigation district. Complete when the transfer applicant is not the irrigation district.
- N/A Oregon Water Resources Department’s Land Use Information Form with approval and signature (or signed land use form receipt stub) from each local land use authority in which water is to be diverted, conveyed, and/or used. Not required if water is to be diverted, conveyed, and/or used only on federal lands or if all of the following apply: a) a change in place of use only, b) no structural changes, c) the use of water is for irrigation only, and d) the use is located within an irrigation district or an exclusive farm use zone.
- N/A Water Well Report/Well Log for changes in point(s) of appropriation (well(s)) or additional point(s) of appropriation.
- N/A Geologist Report for a change from a surface water point of diversion to a ground water point of appropriation (well), if the proposed well is more than 500’ from the surface water source and more than 1000’ upstream or downstream from the point of diversion. See OAR 690-380-2130 for requirements and applicability.

(For Staff Use Only)

WE ARE RETURNING YOUR APPLICATION FOR THE FOLLOWING REASON(S):

<input type="checkbox"/> Application fee not enclosed/insufficient	<input type="checkbox"/> Map not included or incomplete
<input type="checkbox"/> Land Use Form not enclosed or incomplete	<input type="checkbox"/> Evidence of Use Form not enclosed or incomplete
<input type="checkbox"/> Additional signature(s) required	<input type="checkbox"/> Part _____ is incomplete

Other/Explanation _____

Staff: _____ Date: 13/9/46

Part 2 of 5 – Transfer Application Map

OWRD

Your transfer application will be returned if any of the map requirements listed below are not met.

Please be sure that the transfer application map you submit includes all the required items and matches the existing water right map. Check all boxes that apply.

- N/A Certified Water Right Examiner (CWRE) Stamp and Original Signature. For a list of CWREs, see http://apps.wrd.state.or.us/apps/wr/cwre_license_view/. CWRE stamp and signature are not required for substitutions.
- N/A If **more than three** water rights are involved, separate maps are needed for each water right.
- Permanent quality printed with dark ink on good quality paper.
- The size of the map can be 8½ x 11 inches, 8½ x 14 inches, 11 x 17 inches, or up to 30 x 30 inches. For 30 x 30 inch maps, one extra copy is required.
- A north arrow, a legend, and scale.
- The scale of the map must be: 1 inch = 400 feet, 1 inch = 1,320 feet, the scale of the Final Proof/Claim of Beneficial Use Map (the map used when the permit was certificated), the scale of the county assessor map if the scale is not smaller than 1 inch = 1,320 feet, or a scale that has been pre-approved by the Department.
- Township, Range, Section, ¼ ¼, DLC, Government Lot, and other recognized public land survey lines.
- Tax lot boundaries (property lines) are required. Tax lot numbers are recommended.
- Major physical features including rivers and creeks showing direction of flow, lakes and reservoirs, roads, and railroads.
- Major water delivery system features from the point(s) of diversion/appropriation such as main pipelines, canals, and ditches.
- Existing place of use that includes separate hachuring for each water right, priority date, and use including number of acres in each quarter-quarter section, government lot, or in each quarter-quarter section as projected within government lots, donation land claims, or other recognized public land survey subdivisions. If less than the entirety of the water right is being changed, a separate hachuring is needed for lands left unchanged.
- N/A Proposed place of use that includes separate hachuring for each water right, priority date, and use including number of acres in each quarter-quarter section, government lot, or in each quarter-quarter section as projected within government lots, donation land claims, or other recognized public land survey subdivisions.
- Existing point(s) of diversion or well(s) with distance and bearing or coordinates from a recognized survey corner. This information can be found in your water right certificate or permit.
- N/A If you are proposing a change in point(s) of diversion or well(s), show the proposed location and label it clearly with distance and bearing or coordinates. If GPS coordinates are used, latitude-longitude coordinates may be expressed as either degrees-minutes-seconds with at least one digit after the decimal (example – 42°32'15.5") or degrees-decimal with five or more digits after the decimal (example – 42.53764°). **13946**

Part 4 of 5 – Applicant Information and Signature

Applicant Information

APPLICANT/BUSINESS NAME George Hoeg – Belle Addison			PHONE NO. 917-280-5968	ADDITIONAL CONTACT NO.
ADDRESS P. O. Box 2068			FAX NO.	
CITY Guerneville	STATE CA	ZIP 95446	E-MAIL Georgie10271027@gmail.com	
BY PROVIDING AN E-MAIL ADDRESS, CONSENT IS GIVEN TO RECEIVE ALL CORRESPONDENCE FROM THE DEPARTMENT ELECTRONICALLY. COPIES OF THE FINAL ORDER DOCUMENTS WILL ALSO BE MAILED.				

Agent Information – The agent is authorized to represent the applicant in all matters relating to this application.

AGENT/BUSINESS NAME			PHONE NO.	ADDITIONAL CONTACT NO.
ADDRESS			FAX NO.	
CITY	STATE	ZIP	E-MAIL	
BY PROVIDING AN E-MAIL ADDRESS, CONSENT IS GIVEN TO RECEIVE ALL CORRESPONDENCE FROM THE DEPARTMENT ELECTRONICALLY. COPIES OF THE FINAL ORDER DOCUMENTS WILL ALSO BE MAILED.				

Explain in your own words what you propose to accomplish with this transfer application, and why:
 Transfer/change point of diversion for Track 1 and 2 Certificate 16402 to a common site where water will be pumped to place of use.
 If you need additional space, continue on a separate piece of paper and attach to the application as "Attachment 1".

Check One Box

- By signing this application, I understand that, upon receipt of the draft preliminary determination and prior to Department approval of the transfer, I will be required to provide landownership information and evidence that I am authorized to pursue the transfer as identified in OAR 690-380-4010(5); **OR**
- I affirm the applicant is a municipality as defined in ORS 540.510(3)(b) and that the right is in the name of the municipality or a predecessor; **OR**
- I affirm the applicant is an entity with the authority to condemn property and is acquiring by condemnation the property to which the water right proposed for transfer is appurtenant and have supporting documentation.

RECEIVED
MAR 17 2022
OWRD

13946

By my signature below, I confirm that I understand:

- Prior to Department approval of the transfer application, I may be required to submit payment to the Department for publication of a notice in a newspaper with general circulation in the area where the water right is located, once per week for two consecutive weeks. If more than one qualifying newspaper is available, I suggest publishing the notice in the following newspaper: Medford Mail Tribune.
- Amendments to the application may only be made in response to the Department's Draft Preliminary Determination (DPD). The applicant will have a period of at least 30 days to amend the application to address any issues identified by the Department in the DPD, or to withdraw the application. Note that amendments may be subject to additional fees, pursuant to ORS 536.050.
- Failure to complete an approved change in place of use and/or change in character of use, will result in loss of the water right (OAR 690-380-6010).
- Refunds may only be granted upon request and, as set forth in ORS 536.050(4)(a), if the Director determines that a refund of all or part of a fee is appropriate in the interests of fairness to the public or necessary to correct an error of the Department.

I (we) affirm that the information contained in this application is true and accurate.



George Hoeg
Applicant signature

George Hoeg
Print Name (and Title if applicable)

3/11/22
Date

Belle Addison
Applicant signature

Belle Addison
Print Name (and Title if applicable)

3/11/2022
Date

Is the applicant the sole owner of the land on which the water right, or portion thereof, proposed for transfer is located? Yes No*

**If NO, include signatures of all deeded landowners (and mailing and/or e-mail addresses if different than the applicant's) or attach affidavits of consent (and mailing and/or e-mail addresses) from all landowners or individuals/entities to which the water right(s) were conveyed.*

Check the following boxes that apply:

- The applicant is responsible for completion of change(s). Notices and correspondence should continue to be sent to the applicant.
- The receiving landowner will be responsible for completing the proposed change(s) after the final order is issued. Copies of notices and correspondence should be sent to this landowner.
- Both the receiving landowner and applicant will be responsible for completion of change(s). Copies of notices and correspondence should be sent to this landowner and the applicant.

At this time, are the lands in this transfer application in the process of being sold? Yes No

If YES, and you know who the new landowner will be, please complete the receiving landowner information table below. If you do not know who the new landowner will be, then a request for assignment will have to be filed for at a later date.

If a property sells, the certificated water right(s) located on the land belong to the new owner, unless a sale agreement or other document states otherwise. For more information see: https://www.oregon.gov/owrd/WRDFormsPDF/Transfer_Property_Transactions.pdf

RECEIVING LANDOWNER NAME			PHONE NO.	ADDITIONAL CONTACT NO.
ADDRESS				FAX NO.
CITY	STATE	ZIP	E-MAIL	
Describe any special ownership circumstances:				OWRD
The confirming Certificate shall be issued in the name of: <input type="checkbox"/> Applicant <input type="checkbox"/> Receiving Landowner				

RECEIVED
MAR 17 2022

10046

Check here if any of the water rights proposed for transfer are or will be located within or served by an irrigation or other water district. (Tip: Complete and attach Supplemental Form D.)

IRRIGATION DISTRICT NAME	ADDRESS	
CITY	STATE	ZIP

Check here if water for any of the rights supplied under a water service agreement or other contract for stored water with a federal agency or other entity.

ENTITY NAME	ADDRESS	
CITY	STATE	ZIP



To meet State Land Use Consistency Requirements, you must list all county, city, municipal corporation, or tribal governments within whose jurisdiction water will be diverted, conveyed or used.

ENTITY NAME Jackson County	ADDRESS 10 S. Oakdale Ave	
CITY Medford	STATE OR	ZIP 97501

ENTITY NAME	ADDRESS	
CITY	STATE	ZIP

RECEIVED

MAR 17 2022

OWRD

13946 =

Part 5 of 5 – Water Right Information

Please use a separate Part 5 for each water right being changed. See instructions on page 6, to copy and paste additional Part 5s, or to add additional rows to tables within the form.

CERTIFICATE # 16402

Description of Water Delivery System

System capacity: 0.53 cubic feet per second (cfs) OR Tract No. 1=0.10 CFS, Tract No. 2=0.43 CFS
 _____ gallons per minute (gpm)

Describe the current water delivery system or the system that was in place at some time within the last five years. Include information on the pumps, canals, pipelines, and sprinklers used to divert, convey, and apply the water at the authorized place of use. _____

Table 1. Location of Authorized and Proposed Point(s) of Diversion (POD) or Appropriation (POA)

(Note: If the POD/POA name is not specified on the certificate, assign it a name or number here.)

POD/POA Name or Number	Is this POD/POA Authorized on the Certificate or is it Proposed?	If POA, OWRD Well Log ID# (or Well ID Tag # L-____)	Twp	Rng	Sec	¼ ¼	Tax Lot, DLC or Gov't Lot	Measured Distances (from a recognized survey corner)
POD 1	<input checked="" type="checkbox"/> Authorized <input type="checkbox"/> Proposed	-	39 S	2 W	26	NW NW	TL 4000	Point of Diversion tract 1, South 185' and East 900' from NW cor. Sec. 26. Record 184' South and 1008' per Spec. Order V6, P 83
POD 2	<input checked="" type="checkbox"/> Authorized <input type="checkbox"/> Proposed	-	39 S	2 W	23	SE SW	-	Point of Diversion Tract 2, North 420' and 1680' Record North 720' and east 1680' from NW Cor. Sec. 26. Distance scaled from Rogue River Decree Map No. 63-5-6
POD 3	<input type="checkbox"/> Authorized <input checked="" type="checkbox"/> Proposed	-	39 S	2 W	26	NW NW	TL 4000	Measured South 305' and East 817' from NW Cor. Sec. 26

Check all type(s) of change(s) proposed below (change "CODES" are provided in parentheses):

- | | |
|--|---|
| <input type="checkbox"/> Place of Use (POU) | <input type="checkbox"/> Supplemental Use to Primary Use (S to P) |
| <input type="checkbox"/> Character of Use (USE) | <input type="checkbox"/> Point of Appropriation/Well (POA) |
| <input checked="" type="checkbox"/> Point of Diversion (POD) | <input type="checkbox"/> Additional Point of Appropriation (APOA) |
| <input type="checkbox"/> Additional Point of Diversion (APOD) | <input type="checkbox"/> Substitution (SUB) |
| <input type="checkbox"/> Surface Water POD to Ground Water POA (SW/GW) | <input type="checkbox"/> Government Action POD (GOV) |

RECEIVED

MAR 17 2022
 13946
 OWRD

Will all of the proposed changes affect the entire water right?

Yes Complete only the Proposed ("to" or "on" lands) section of Table 2 on the next page. Use the "CODES" listed above to describe the proposed changes.

No Complete all of Table 2 to describe the portion of the water right to be changed.

RECEIVED

MAR 17 2022

OWRD

13946

Please use and attach additional pages of Table 2 as needed.
See page 6 for instructions.

Do you have questions about how to fill-out the tables?
Contact the Department at 503-986-0900 and ask for Transfer Staff.

Table 2. Description of Changes to Water Right Certificate # 16402

List the change proposed for the acreage in each ¼. If more than one change is proposed, specify the acreage associated with each change.
If there is more than one POD/POA involved in the proposed changes, specify the acreage associated with each POD/POA.

AUTHORIZED (the "from" or "off" lands) The listing that appears on the certificate BEFORE PROPOSED CHANGES List only that part or portion of the water right that will be changed.											Proposed Changes (see "CODES" from previous page)	PROPOSED (the "to" or "on" lands) The listing as it would appear AFTER PROPOSED CHANGES are made.										
Twp	Rng	Sec	¼ ¼	Tax Lot	Gvt Lot or DLC	Acres	Type of USE listed on Certificate	POD(s) or POA(s) (name or number from Table 1)	Priority Date	Twp		Rng	Sec	¼ ¼	Tax Lot	Gvt Lot or DLC	Acres	New Type of USE	POD(s)/ POA(s) to be used (from Table 1)	Priority Date		
EXAMPLE																						
2	S	9	E 15 NE NW	100		15.0	Irrigation	POD #1 POD #2	1901	POU/POD	2	S	9	E 1 NW NW	500	1	10.0		POD #5	1901		
											2	S	9	E 2 SW NW	500		5.0		POD #6	1901		
39	S	2	W 26 NW NW	4000	HES 168	4	IR,STK,Dom	No. 2 *	1908	POD	39	S	2	W 26 NW NW	4000	HES 168	1.50	IR,STK, Dom	POD 3	1908		
39	S	2	W 26 NW NW	4000	HES 168	16	IR,STK,DOM	No.1 **	1889	POD	39	S	2	W 26 NW NW	4000	HES 168	5.18	IR,STK, Dom	POD 3	1889		
39	S	2	W 26 NW NE	4000	HES 168	1	IR,STK,Dom	No.1 **	1889	POD	39	S	2	W 26 NW NE	4000	HES 168	0.36	IR,STK, Dom	POD 3	1889		
TOTAL ACRES:						21						TOTAL ACRES:						7.04				

Additional remarks: * See POD Special Order Vol 1 Pg 83, ** Rogue River Decree Map 63-5-6, dated 9/18/1911 indicates original POD to be "Jennings Ditch" situated in SWSE Section 23, not able to verify location

RECEIVED
MAR 17 2022
QWRD

For Place of Use or Character of Use Changes

Are there other water right certificates, water use permits or ground water registrations associated with the "from" or the "to" lands? Yes No

If YES, list the certificate, water use permit, or ground water registration numbers: _____.



Pursuant to ORS 540.510, any "layered" water use such as an irrigation right that is supplemental to a primary right proposed for transfer must be included in the transfer or be cancelled. Any change to a ground water registration must be filed separately in a ground water registration modification application.

For Substitution (ground water supplemental irrigation will be substituted for surface water primary irrigation)

Ground water supplemental Permit or Certificate # _____;
Surface water primary Certificate # _____.

RECEIVED

MAR 17 2022

For a change from Supplemental Irrigation Use to Primary Irrigation Use

Identify the primary certificate to be cancelled. Certificate # _____

OWRD

For a change in point(s) of appropriation (well(s)) or additional point(s) of appropriation:

- Well log(s) are attached for each authorized and proposed well(s) that are clearly labeled and associated with the corresponding well(s) in Table 1 above and on the accompanying application map.

Tip: You may search for well logs on the Department's web page at:

http://apps.wrd.state.or.us/apps/gw/well_log/Default.aspx

AND/OR

- Describe the construction of the authorized and proposed well(s) in Table 3 for any wells that do not have a well log. For *proposed wells not yet constructed or built*, provide "a best estimate" for each requested information element in the table. The Department recommends you consult a licensed well driller, geologist, or certified water right examiner to assist with assembling the information necessary to complete Table 3.

Table 3. Construction of Point(s) of Appropriation

Any well(s) in this listing must be clearly tied to corresponding well(s) described in Table 1 and shown on the accompanying application map. Failure to provide the information will delay the processing of your transfer application until it is received. The information is necessary for the department to assess whether the proposed well(s) will access the same source aquifer as the authorized point(s) of appropriation (POA). The Department is prohibited by law from approving POA changes that do not access the same source aquifer.

Proposed or Authorized POA Name or Number	Is well already built? (Yes or No)	If an existing well: OWRD Well ID Tag No. L-____	Total well depth	Casing Diameter	Casing Intervals (feet)	Seal depth(s) (intervals)	Perforated or screened intervals (in feet)	Static water level of completed well (in feet)	Source aquifer (sand, gravel, basalt, etc.)	Well-specific rate (cfs or gpm). If less than full rate of water right

13946



After recording return to:
George Hoeg and Belle Addison
P.O. Box 2068
Guerneville, CA 95446

Until a change is requested all tax
statements shall be sent to:
George Hoeg and Belle Addison
P.O. Box 2068
Guerneville, CA 95446

File No.: 7161-3393251 (1b)
Date: February 27, 2020

Jackson County Official Records **2020-007245**
R-PRD
Stn=7 SIMPSOHP **03/04/2020 01:06:41 PM**
\$20.00 \$10.00 \$11.00 \$11.00 \$60.00 **\$112.00**

THIS SPACE RE

I, Christine Walker, County Clerk for Jackson County, Oregon, certify
that the instrument identified herein was recorded in the Clerk
records.
Christine Walker - County Clerk

PERSONAL REPRESENTATIVE'S DEED

THIS INDENTURE made this **Twenty-seventh day of February, 2020** by and between **Attie Lorraine Rider** the duly appointed, qualified and acting personal representative of the estate of **Gladys Aretas Pollock aka Gladys Bobbie D. Pollock aka Gladys D. Pollock**, deceased, hereinafter called the first party and **George Hoeg and Belle Addison, not as tenants in common, but with rights of survivorship**, hereinafter called the second party; WITNESSETH:

For value received and the consideration hereinafter stated, the first party has granted, bargained, sold and conveyed, and by these presents does grant, bargain, sell and convey unto the second party and second party's heirs, successors and assigns all the estate, right and interest of the estate of the deceased, whether acquired by operation of the law or otherwise, in that certain real property situated in the County of **Jackson**, State of Oregon, described as follows, to-wit:

LEGAL DESCRIPTION: Real property in the County of Jackson, State of Oregon, described as follows:

See Attached Exhibit "A"

TO HAVE AND TO HOLD the same unto the second party, and second party's heirs, successors-in-interest and assigns forever.

The true and actual consideration paid for this transfer, stated in terms of dollars, is **\$465,000.00**.

IN WITNESS WHEREOF, the first party has executed this instrument; if first party is a corporation, it has caused its name to be signed and its seal, if any, affixed by an officer or other person duly authorized to do so by order of its board of directors.

RECEIVED

MAR 17 2022

13946 OWRD

BEFORE SIGNING OR ACCEPTING THIS INSTRUMENT, THE PERSON TRANSFERRING FEE TITLE SHOULD INQUIRE ABOUT THE PERSON'S RIGHTS, IF ANY, UNDER ORS 195.300, 195.301 AND 195.305 TO 195.336 AND SECTIONS 5 TO 11, CHAPTER 424, OREGON LAWS 2007, SECTIONS 2 TO 9 AND 17, CHAPTER 855, OREGON LAWS 2009, AND SECTIONS 2 TO 7, CHAPTER 8, OREGON LAWS 2010. THIS INSTRUMENT DOES NOT ALLOW USE OF THE PROPERTY DESCRIBED IN THIS INSTRUMENT IN VIOLATION OF APPLICABLE LAND USE LAWS AND REGULATIONS. BEFORE SIGNING OR ACCEPTING THIS INSTRUMENT, THE PERSON ACQUIRING FEE TITLE TO THE PROPERTY SHOULD CHECK WITH THE APPROPRIATE CITY OR COUNTY PLANNING DEPARTMENT TO VERIFY THAT THE UNIT OF LAND BEING TRANSFERRED IS A LAWFULLY ESTABLISHED LOT OR PARCEL, AS DEFINED IN ORS 92.010 OR 215.010, TO VERIFY THE APPROVED USES OF THE LOT OR PARCEL, TO DETERMINE ANY LIMITS ON LAWSUITS AGAINST FARMING OR FOREST PRACTICES, AS DEFINED IN ORS 30.930, AND TO INQUIRE ABOUT THE RIGHTS OF NEIGHBORING PROPERTY OWNERS, IF ANY, UNDER ORS 195.300, 195.301 AND 195.305 TO 195.336 AND SECTIONS 5 TO 11, CHAPTER 424, OREGON LAWS 2007, SECTIONS 2 TO 9 AND 17, CHAPTER 855, OREGON LAWS 2009, AND SECTIONS 2 TO 7, CHAPTER 8, OREGON LAWS 2010.

Dated this 3 day of March, 2020
Estate of Gladys D. Pollock

By: Attie Lorraine Rider
Attie Lorraine Rider as Personal Representative

STATE OF California)
County of _____)ss.

This instrument was acknowledged before me on this _____ day _____, 20____
by Attie Lorraine Rider, as personal representative of the estate of Gladys D. Pollock

See Attachment
SP

Notary Public for California
My Commission Expires:

RECEIVED

MAR 17 2022

OWRD

California All-Purpose Certificate of Acknowledgment

A notary public or other officer completing this certificate verifies only the identity of the individual who signed the document to which this certificate is attached, and not the truthfulness, accuracy, or validity of that document.

State of California

County of San Luis Obispo } s.s.

On March 3, 2020 before me, J. Fowler, Notary Public
Name of Notary Public, Title


personally appeared Attn: Louise Peden
Name of Signer (1)

Name of Signer (2)
 who proved to me on the basis of satisfactory evidence to be the person(s) whose name(s) is/are subscribed to the within instrument and acknowledged to me that he/she/they executed the same in his/her/their authorized capacity(ies), and that by his/her/their signature(s) on the instrument the person(s), or the entity upon behalf of which the person(s) acted, executed the instrument.

I certify under PENALTY OF PERJURY under the laws of the State of California that the foregoing paragraph is true and correct.

WITNESS my hand and official seal.

J. Fowler
Signature of Notary Public



Seal

RECEIVED
 MAR 17 2022
 OWARD

OPTIONAL INFORMATION

Although the information in this section is not required by law, it could prevent fraudulent removal and reattachment of this acknowledgment to an unauthorized document and may prove useful to persons relying on the attached document.

Description of Attached Document

The preceding Certificate of Acknowledgment is attached to a document titled/for the purpose of Personal Representative's Deed containing 2 pages, and dated 3/3/2020.

The signer(s) capacity or authority is/are as:

- Individual(s)
- Attorney-in-fact
- Corporate Officer(s) _____
Title(s)
- Guardian/Conservator
- Partner - Limited/General
- Trustee(s)
- Other: _____

representing: _____
Name(s) of Person(s), Entity(ies) Signer(s) Representing

Additional Information	
Method of Signer Identification	
Proved to me on the basis of satisfactory evidence:	
<input checked="" type="checkbox"/> Form(s) of identification	<input type="checkbox"/> credible witness(es)
Notarial event is detailed in notary journal on:	
Page # _____	Entry # _____
Notary contact: _____	
Other	
<input type="checkbox"/> Additional Signer	<input type="checkbox"/> Signer(s) Thumbprints(s)
<input type="checkbox"/> _____	

EXHIBIT A

LEGAL DESCRIPTION: Real property in the County of Jackson, State of Oregon, described as follows:

BEGINNING AT THE NORTHWEST CORNER OF SECTION 26, TOWNSHIP 39 SOUTH, RANGE 2 WEST, WILLAMETTE MERIDIAN, JACKSON COUNTY, OREGON; THENCE NORTH 89° 34' EAST, 26.4 CHAINS, ALONG THE NORTH LINE OF SAID SECTION; THENCE SOUTH 40° 31' WEST, 17.31 CHAINS; THENCE NORTH 89° 05' WEST, 14.95 CHAINS, TO THE WEST LINE OF SAID SECTION; THENCE NORTH 0° 59' WEST, 12.7 CHAINS, ALONG SAID WEST SECTION LINE, TO THE POINT OF BEGINNING.

NOTE: THIS LEGAL DESCRIPTION WAS CREATED PRIOR TO JANUARY 1, 2008.

RECEIVED

MAR 17 2022

OWRD

13946

HAROLD L. CENTER
Registered Land Surveyor * Certified Water Rights Examiner
2604 David Lane – Medford, Oregon 97504
541-535-6108 – E-Mail center1071@gmail.com

March 12, 2022

Oregon Water Resources Department
725 Summer St. NE, Suite A
Salem, OR 97301-1266

RECEIVED

MAR 17 2022

OWRD

Attn: Transfer Section

Reference: Point of Diversion Transfer Application; George Hoeg and Belle Addison; Water Right S- 16402

The purpose of the following information is to clarify and assist in processing the attached Point of Diversion transfer as referenced above. The property involved in this transfer application is identified as 9400 Little Applegate Road, Jacksonville OR., Tax Lot 4000, Map 30 2W 26 by the Jackson County Assessor. The property was originally acquired from the United States of America under the Homestead Act and identified as H.E.S. No 168 and consisted of 26.74 acres. Date of H.E.S. map and survey is March 27, 1917. Please see Exhibit 4-A.

Exhibit 1; Water Right Certificate No. 16402 provides 21 acres of water right within two Tracts of land. This is a water right confirmed by decree of the Circuit Court of Jackson County. I have been unable to locate any form of documentation of how the 21 acres of irrigated land was determined. This would indicate 79 percent of the Homestead area would have been irrigated.

Exhibit 2; This Exhibit is an enlargement print of the September 18, 1911 Adjudication Map. This map fails to correctly identify the location of any features including the location of the Little Applegate River. At some point it should be noted that the West half of the Township was remapped due to the poor quality of the original mapping.

Exhibits 3 A-D; These Exhibits provide accurate documentation of the location, topographic features and irrigated lands within Tax Lot 4000, Map 39 2W 26 also identified a Homestead Entry Survey (H.E.S) No. 168.

Exhibit 4 A-E; This Exhibit contains an enlargement of the HES Plat Map and copies of the Official Field Notes from the Survey completed in March 17, 1917. The map clearly shows the areas of cultivated lands, irrigation ditch providing water to the southerly portion of the Homestead, location of the residence and sheds utilized in farming. It is interesting to note that the buildings remain as of this date. The field notes accurately define the location of the Little Applegate River and the irrigation ditch.

Exhibits 5 A-D; This Exhibit documents the relocation of the diversion utilized to convey water to the lands situated on the north side of the Little Applegate River. Evidence of the ditch used to convey the water to the place of use is identifiable in places. In recent years the water has been conveyed to the place of use by pump. The pump location is shown on my map as POD No. 3.

13946

Page 1


The previously described information describes and confirms the portion (7.04 acres) lands historically irrigated within Tax Lot 4000, 39 2W 26 / H.E.S No. 168. The transfer proposes to consolidate the points of diversion for Tracts 1 and 2 to a common pump site and deliver the water by pipeline to the places of use identified on my map.

My clients have been advised and are willing to provide an Affidavit for the Voluntary Cancellation of the remaining 13.96 acre portion of the Water Rights Certificate 16408. The Affidavit has been prepared, signed, notarized and my clients have directed me hold the affidavit pending preliminary approval of the 7.04 acre Point of Diversion Transfer.

Please contact me if you have questions or require additional information.


HAROLD L. CENTER, P.L.S., CWRE

Enclosures – Misc. documents as listed within letter.



Renews: 12/31/23

RECEIVED

MAR 17 2022

OWRD

Page 2

13946

STATE OF OREGON

COUNTY OF JACKSON

CERTIFICATE OF WATER RIGHT

This Is to Certify, That Edwin Pierce

of Buncom, State of Oregon, has a right to the use of the waters of Little Applegate River, a tributary of Applegate River

for the purpose of irrigation of 4 acres, and Domestic and Stock use in Tract No. 1, and irrigation of 17 acres, and Domestic and Stock Use in Tract No. 2, and that said right has been confirmed by decree of the Circuit Court of the State of Oregon for Jackson County, and the said decree entered of record at Salem, in the Order Record of the STATE ENGINEER, in Volume 4, at page 1; that the priority of the right thereby confirmed dates from 1908 for Tract No. 1; and 1889 for Tract No. 2;

that the amount of water to which such right is entitled, for the purposes aforesaid, is limited to an amount actually beneficially used for said purposes, and shall not exceed 0.10 cubic foot per second for Tract No. 1, and 0.43 cubic foot per second for Tract No. 2.

A description of the lands irrigated under such right, and to which the water is appurtenant (or, if for other purposes, the place where such water is put to beneficial use), is as follows:

Tract No. 1

Ch. Pt. of Div. sp. Ov. Vol. 6 p 83

4 acres in NW 1/4 NW 1/4 Section 26, T. 39 S., R. 2 W., W. M.

Tract No. 2

16 acres in NW 1/4 NW 1/4 1 acre in NE 1/4 NW 1/4 Section 26, T. 39 S., R. 2 W., W. M.

RECEIVED

MAR 17 2022

OWRD

And said right shall be subject to all other conditions and limitations contained in said decree. The right to the use of the water for the purposes aforesaid is restricted to the lands or place of use herein described.

WITNESS the signature of the State Engineer, affixed this 30 day of September, 1949.


OHAS. E. STRICKLIN

State Engineer

Recorded in State Record of Water Right Certificates, Volume 13, page 16402

13946

13946



RECEIVED

MAR 17 2022

OWRD


EXHIBIT 3-C

Google EARTH IMAGERY DATE: 10/25/2020


Notes: By H. CENTER PLS/CWRE

Figure 2-1

Figure 2-1: [Illegible text]



11-2001



13946

RECEIVED
MAR 17 2022
OWRD

EXHIBIT 3-D

2018 Google EARTH - ORMAP
1/280' +/-
Notes: By H. LEUTER PLS/COWRE

1994-1995

1995-1996

1996-1997

1997-1998

Form 55,
Sheet No. 2.

6.
HOMESTEAD ENTRY SURVEY NO. 168
CRATER NATIONAL FOREST
STATE OF OREGON.

Chains

H. E. S. No. 168

I begin at cor. No. 1 of the Homestead Entry Survey, identical with cor. No. 1 of listing survey, and also cor. of secs. 22, 23, 26 and 27, heretofore described.

I mark the stone with a cross on top for chaining point, and alongside of cor.

Set a basalt stone, 24x6x4 ins., 14 ins. in the ground, over a stone mkd. with a cross for cor. No. 1 of this survey, mkd. 1 HES, 168 on side facing the claim.

Mound of stone impracticable.

Thence I run

N.89°34'E. on a true line along line bet. secs. 23 and 26.

Ascend steep southwesterly slope 100 ft., through heavy growth of chemise and chaparral.

4.00 Cross trail, bears S.70°00'E. and S.70°00'W.

7.78 Top of ridge, bears N. and S.

Descend easterly slope 75 ft., through oak and scattering pine.

9.45 Cross trail, bears S.50°00'W. and N.60°00'E.

14.10 Cross road, bears S.45°00'W. and N.45°00'E.

14.80 Fence, bears S.45°00'W. and N.45°00'E.

15.14 Bear Creek, 4 lks. wide, course S.

18.54 Foot of slope. Right bank of North Fork of Applegate Creek.

17.00 Left bank of North Fork of Applegate Creek.

Enter cultivated field. Gradual ascent W. slope, 105 ft.

22.50 Irrigation ditch, 1 x 2 1/2 ft., course S.10°W. ←

22.60 Fence bears N.10°00'E., and S.10°00'W. Leave sloughed field; through scattering pine and oak timber and brush.

26.40 Intersect line bet. cor. No. 2 and 3 of listing survey.

EXHIBIT 4-B-

Notes By:
H. Center PLS/CWEE

RECEIVED

MAR 17 2022

OWRD

SEE IRR Ditch
ON HES. Map

13946

Form 85,
Sheet No. 2.

8.
HOMESTEAD ENTRY SURVEY NO. 168
CRATER NATIONAL FOREST
STATE OF OREGON.

Chains

Thence I run
N.86°00'W., on a random line and at 15.17 chs. fall 284
lks., N.2°00'E. of cor. No. 4 of listing survey.
(The true bearing and length of this line is N.89°05'W.,
15.17 chs. dist.)

Returning to cor. No. 3 above described, I run
N.89°05'W. on a true line

Along broken northerly slope through young fir and oak
timber and dense growth of oak and mountain mahogany
brush and poison oak

14.95 Intersect the sec. line bet. secs. 26 and 27, N.0°59'W.,
27.33½ chs. dist. from ¼ sec. cor. bet. secs. 26 and 27;
S.0°59'E., 12.70 chs. dist., from cor. of secs. 22, 23,
26 and 27.

At point of intersection

Set a basalt stone, 24x24x8 ins., 14 ins. in the ground,
over a stone mkd. with a cross for C.C. and cor. No.
4 of this survey, mkd. CC on E. face and 4 RES 168
on side facing the claim;

- from which -

A white oak 6 ins. dia., bears S.65°00'E.; 15 lks.
dist., mkd. X 4 RES 168 BT

A white oak 6 ins. dia., bears S.5°00'E., 15 lks.
dist., mkd. X 4 RES 168 BT

Mound of stone imperceptible.

Cor. No. 4 of listing survey, bears N.89°05'W., 0.22 chs.
dist., which I destroy.

August 14, 1916.

August 15, 1916: From cor. No. 4 of this survey, above
described, I run

N.0°59'W. on a true line along line bet. secs. 26 and 27.
Descend steep N. slope 175 ft., through dense growth of
oak and mountain mahogany chacorral and poison oak brush.

Exhibit 4-C

RECEIVED

MAR 17 2022

OWRD

13946

Form SB,
Sheet No. 2.7.
HOMESTEAD ENTRY SURVEY NO. 168

CRATER NATIONAL FOREST

STATE OF OREGON

Chains

At point of intersection

Set a basalt stone, 24x6x5 ins., 14 ins. in the ground,
over a stone mkd. with a cross for C.C. and cor. No.
2 of this survey mkd. C. C. on Sk. face and 2 HES
168 on side facing the claim:

- from which -

A white oak 8 ins. dia., bears S.9°45'E., 79 lks.
dist., mkd. X 2 HES 168 BT

A pine 32 ins. dia., bears S.84°30'W., 64 lks. dist.,
mkd. X 2 HES 168 BT

Mound of stone impracticable.

Cor. No. 2 of listing survey bears N.40°31'E. 0.63 chs.
dist. I destroy all evidence of list cor. No. 2.

The $\frac{1}{2}$ sec. cor. bet. secs. 23 and 26, bears L.69°34'E.,
14.05 chs. dist.

Thence I run

S.40°31'W. on a true line.

Over broken northwesterly slope, through dense growth of
young black oak and young fir timber and undergrowth.

17.31 Cor. No. 3 same elevation as cor. No. 2, identical with
cor. No. 3 of listing survey, which I destroy, and in
its place

Set a basalt stone, 24x3x10 ins., 14 ins. in the ground,
over a stone mkd. with a cross for cor. No. 3 of this
survey, mkd. 3 HES 168 on side facing the claim;

- from which -

A madrone, 8 ins. dia., bears N.34°00'E., 31 lks.
dist., mkd. X 3 HES 168 BT.

A fir, 8 ins. dia., bears S.40°00'W., 38 lks. dist.,
mkd. X 3 HES 168 BT

Mound of stone impracticable.

August 14, 1916: At this cor., I set off 14°18'N. on
the decl. arc, and at 12^h05^m 1.m.t., obs. the sun on
the mer.; the resulting lat. is 42°09'N.

EXHIBIT 4-D

RECEIVED

MAR 17 2022

OWRD

13946

10/10/10

10/10/10

10/10/10

10/10/10

9

HOMESTEAD ENTRY SURVEY NO. 168


CRATER NATIONAL FOREST

STATE OF OREGON.

Form 55, Sheet No. 2.

Chains

- 7.00 Foot of slope
- 7.10 Cross road bears N.78°00'W. and S.78°00'E.
- 7.50 Left bank of North Fork of Applegate Creek, course westerly
- 8.10 Right bank of North Fork of Applegate Creek. *Little Applegate River*
- 8.24 Fence, bears E. and W. Enter garden and orchard.
- 11.65 Fence, bears E. and W. Leave garden and orchard.
- Ascend steep S. slope, 40 ft., through scattering oak and pine timber and poison oak brush.
- 12.70 Cor. No. 1 and place of beginning.



Distance From
 22/23
 27/26 TO
 E River

August 15, 1916.

AREA

Area of H.E.S. No. 168 26.74 acres

IMPROVEMENTS

Value

A frame house 16x32 ft., long sides S.80°00'E. and N.80°00'W., the NW. cor. of which bears S.52°30'E., 3.75 chs. dist. from cor. No. 1	\$185.00
A frame barn 30x40 ft., long sides N.82°00'E. and S.82°00'W., the NW. cor. of which bears S.55°30'E., 6.85 chs. dist. from cor. No. 1	\$160.00
A board hay shed 14x44 ft., long sides N.35°00'E. and S.35°00'W., the SE. cor. of which bears N.21°45'W., 7.40 chs. from cor. No. 3	\$ 50.00
A hay shed 18x30 ft., long sides N.48°00'E. and S.48°00'W., the SE. cor. of which bears N.11°30'E., 4.40 chs. from cor. No. 3	\$ 50.00
About 12 acres in fence and under cultivation and in orchard;	\$600.00
Total Value	\$975.00

EXHIBIT 4-E
Notes By:
H. CENTER PLS/CWBE

RECEIVED

MAR 17 2022

OWRD

13946

BEFORE THE STATE ENGINEER OF OREGON

Jackson County

RECEIVED

MAR 17 2022

IN THE MATTER OF THE APPLICATION OF
A. E. BLISS FOR THE APPROVAL OF A
CHANGE IN POINT OF DIVERSION OF WATER
FROM LITTLE APPLIGATE RIVER.

ORDER
APPROVING APPLICATION

OWRD

On October 25, 1948, A. E. Bliss, Route 2, Box 34A, Jacksonville, Oregon, filed an application for the approval of a change in point of diversion of water from Little Applegate River, pursuant to the provisions of Section 116-606, O.C.L.A.

By Decree of the Circuit Court for Jackson County, Oregon, entered April 26, 1919, in the matter of the determination of the relative rights to the use of the waters of Rogue River and its tributaries, a water right was adjudicated in the name of Edwin Pierce for domestic and stock purposes and for the irrigation of 4 acres in the NW $\frac{1}{4}$ NW $\frac{1}{4}$, Section 26, Township 39 South, Range 2 West, W.M., with a date of priority of 1908, from Little Applegate River. The above lands are irrigated through the Pierce Ditch, the point of diversion of said ditch being located approximately 358 feet South and 714 feet East from the NW corner of Section 26, and being within the NW $\frac{1}{4}$ NW $\frac{1}{4}$, said Section 26, Township 39 South, Range 2 West, W.M.

The applicant herein, owner of the above described land, proposes to change the point of diversion to a point upstream to be located 184 feet South and 1003 feet East from the NW corner of Section 26, and being within the NW $\frac{1}{4}$ NW $\frac{1}{4}$, said Section 26, Township 39 South, Range 2 West, W.M.

Notice by publication, as provided by Section 116-606, O.C.L.A., was not given in connection with this application for the reason that said section provides that in applications for a change in point of diversion of

EXHIBIT 5-A

13946

less than one-fourth mile and where there are no intervening diversions between the old diversion of the applicant and his proposed new diversion, no notice shall be required to be published.

No objections having been filed and it appearing from a report submitted by Mr. Clinton A. Smith, Water Master, District No. 15, that the proposed change in point of diversion may be made without injury to existing rights, the application should be approved.


NOW, THEREFORE, it hereby is ORDERED that the proposed change in point of diversion of water from Little Applegate River, to-wit:

From a point located approximately 358 feet South and 714 feet East from the NW corner of Section 26, and being within the NW $\frac{1}{4}$ NW $\frac{1}{4}$, said Section 26, Township 39 South, Range 2 West, W.M.,

To a point upstream to be located approximately 184 feet South and 1003 feet East from the NW corner of Section 26, and being within the NW $\frac{1}{4}$ NW $\frac{1}{4}$, said Section 26, Township 39 South, Range 2 West, W.M.,

for the irrigation of 4 acres in the NW $\frac{1}{4}$ NW $\frac{1}{4}$, Section 26, Township 39 South, Range 2 West, W.M., with a date of priority of 1908, be and the same hereby is approved.

Dated at Salem, Oregon, this 1st day of November, 1948.


CHAS. E. STRICKLIN
State Engineer

*Noted on Dec 1900
Vol. 4, p 30, col. 3
Cert. 16402*

RECEIVED

MAR 17 2022

OWRD

EXHIBIT 5-B

13946

 Kelly Starnes, Transfer Program Analyst
 Oregon Water Resources Department
 725 Summer St NE Suite A
 Salem OR 97301-1271
 Cell phone: 503-979-3511 Fax: 503-986-0903
 E-mail: patrick.k.starnes@water.oregon.gov

RECEIVED
 MAR 17 2022
 OWRD

Please Note: Under Oregon Law, messages to and from this e-mail address may be available to the public.

From: Harold Center <center1071@gmail.com>
Sent: Monday, January 24, 2022 2:51 PM
To: STARNES Patrick K * WRD <Patrick.K.STARNES@water.oregon.gov>
Subject: Re: POD transfer map scale, Certificate 16402

Kelly,
 May need to use 18 x 24, will that be ok.
 Thanks
 Harold L. Center, PLS, CWRE

On Mon, Jan 24, 2022 at 2:45 PM STARNES Patrick K * WRD <Patrick.K.STARNES@water.oregon.gov> wrote:

Good afternoon Harold,
 The Department grants a map scale waiver for that transfer application map.
 Please include a copy of this e-mail with the transfer application.

Kelly

13946

Kelly Starnes, Transfer Program Analyst

Oregon Water Resources Department
725 Summer St NE Suite A
Salem OR 97301-1271
Cell phone: 503-979-3511 Fax: 503-986-0903
E-mail: patrick.k.starnes@water.oregon.gov

RECEIVED
MAR 17 2022
OWRD

Please Note: Under Oregon Law, messages to and from this e-mail address may be available to the public.

From: Harold Center <orcenter1071@charter.net>
Sent: Monday, January 24, 2022 2:33 PM
To: STARNES Patrick K * WRD <Patrick.K.STARNES@water.oregon.gov>
Subject: POD transfer map scale, Certificate 16402

Good Day Kelly,

I am requesting the use of 1" 200 scale on 11x17 paper for a transfer on Certificate 16402. Please consider this as my request.

Thanks

Harold L. Center, PLS CWRE

13946

Application for Water Right Transfer

Evidence of Use Affidavit



Oregon Water Resources Department
 725 Summer Street NE, Suite A
 Salem, Oregon 97301-1266
 (503) 986-0900
 www.wrd.state.or.us

Please print legibly or type. Be as specific as possible. Attach additional pages if you need more spacing.
 Supporting documentation must be attached.

State of Oregon)
) ss
 County of JACKSON)

I, GEORGE HOEG, in my capacity as PROPERTY OWNER,

mailing address P.O. Box 2068, GUERNEVILLE, CA 95446, PROPERTY ADDRESS 9400 LITTLE APPLGATE ROAD, JACKSONVILLE, OR 97540

telephone number (917)280-9568, being first duly sworn depose and say:

1. My knowledge of the exercise or status of the water right is based on (check one):

- Personal observation Professional expertise

RECEIVED
 MAR 17 2022

2. I attest that:

- Water was used during the previous five years on the **entire** place of use for Certificate # _____; **OR**

OWRD

- My knowledge is specific to the use of water at the following locations within the last five years:

Certificate #	Township		Range		Mer	Sec	¼ ¼		Gov't Lot or DLC	Acres (if applicable)
16402	39	S	2	W	WL	26	NW	NW	HE	1.5 TRACT 1
16402	39	S	2	W	WL	26	NW	NW	HE	5.18 TRACT 2
16402	39	S	2	W	WL	26	NW	NE	HE	0.36 TRACT 2

OR

- Confirming Certificate # _____ has been issued within the past five years; **OR**
- Part or all of the water right was leased instream at some time within the last five years. The instream lease number is: _____ (Note: If the entire right proposed for transfer was not leased, additional evidence of use is needed for the portion not leased instream.); **OR**
- The water right is not subject to forfeiture and documentation that a presumption of forfeiture for non-use would be rebutted under ORS 540.610(2) is attached.
- Water has been used at the actual current point of diversion or appropriation for more than 10 years for Certificate # _____ (For Historic POD/POA Transfers)

(continues on reverse side)

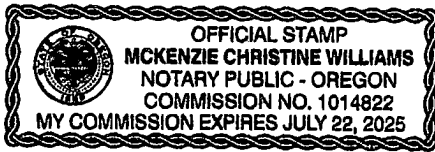
3. The water right was used for: (e.g., crops, pasture, etc.): HEMP PRODUCTION

4. I understand that if I do not attach one or more of the documents shown in the table below to support the above statements, my application will be considered incomplete.

Wing Ray
Signature of Affiant

2/18/22
Date

Signed and sworn to (or affirmed) before me this 18th day of February, 2022.



Mckenzie Christine Williams
Notary Public for Oregon

My Commission Expires: July 22nd, 2025

Supporting Documents	Examples
<input type="checkbox"/> Copy of a water right certificate that has been issued within the last five years. (not a remaining right certificate)	Copy of confirming water right certificate that shows issue date
<input checked="" type="checkbox"/> Copies of receipts from sales of irrigated crops or for expenditures related to use of water	<ul style="list-style-type: none"> ⊗ Power usage records for pumps associated with irrigation use ⊗ Fertilizer or seed bills related to irrigated crops ⊗ Farmers Co-op sales receipt
<input type="checkbox"/> Records such as FSA crop reports, irrigation district records, NRCS farm management plan, or records of other water suppliers	<ul style="list-style-type: none"> ⊗ District assessment records for water delivered ⊗ Crop reports submitted under a federal loan agreement. ⊗ Beneficial use reports from district ⊗ IRS Farm Usage Deduction Report ⊗ Agricultural Stabilization Plan ⊗ CREP Report
<input checked="" type="checkbox"/> Aerial photos containing sufficient detail to establish location and date of photograph	<p>Multiple photos can be submitted to resolve different areas of a water right. If the photograph does not print with a "date stamp" or without the source being identified, the date of the photograph and source should be added.</p> <p>Sources for aerial photos: OSU – www.oregonexplorer.info/imagery OWRD – www.wrd.state.or.us Google Earth – earth.google.com TerraServer – www.terraserver.com</p>
<input type="checkbox"/> Approved Lease establishing beneficial use within the last 5 years	Copy of instream lease or lease number

RECEIVED
MAR 17 2022
OWRD

Application for Water Right Transfer

Evidence of Use Affidavit



Oregon Water Resources Department
 725 Summer Street NE, Suite A
 Salem, Oregon 97301-1266
 (503) 986-0900
 www.wrd.state.or.us

Please print legibly or type. Be as specific as possible. Attach additional pages if you need more spacing. Supporting documentation must be attached.

State of Oregon)
) ss
 County of JACKSON)

I, BELLE ADDISON, in my capacity as PROPERTY OWNER,

mailing address P.O. Box 2068, GUERNEVILLE, CA 95446, PROPERTY ADDRESS 9400 LITTLE APPLGATE ROAD, JACKSONVILLE, OR 97540

telephone number (646) 617 7997 being first duly sworn depose and say:

1. My knowledge of the exercise or status of the water right is based on (check one):

- Personal observation Professional expertise

RECEIVED
 MAR 17 2022

2. I attest that:

- Water was used during the previous five years on the entire place of use for Certificate # _____; OR

OWRD

- My knowledge is specific to the use of water at the following locations within the last five years:

Certificate #	Township		Range		Mer	Sec	¼ ¼		Gov't Lot or DLC	Acres (if applicable)
16402	39	S	2	W	WL	26	NW	NW	HE	1.5 TRACT 1
16402	39	S	2	W	WL	26	NW	NW	HE	5.18 TRACT 2
16402	39	S	2	W	WL	26	NW	NE	HE	0.36 TRACT 2

OR

- Confirming Certificate # _____ has been issued within the past five years; OR
- Part or all of the water right was leased instream at some time within the last five years. The instream lease number is: _____ (Note: If the entire right proposed for transfer was not leased, additional evidence of use is needed for the portion not leased instream.); OR
- The water right is not subject to forfeiture and documentation that a presumption of forfeiture for non-use would be rebutted under ORS 540.610(2) is attached.
- Water has been used at the actual current point of diversion or appropriation for more than 10 years for Certificate # _____ (For Historic POD/POA Transfers)

(continues on reverse side)


3. The water right was used for: (e.g., crops, pasture, etc.): HEMP PRODUCTION

4. I understand that if I do not attach one or more of the documents shown in the table below to support the above statements, my application will be considered incomplete.

Belle Adlison
Signature of Affiant

2/18/2022
Date

Signed and sworn to (or affirmed) before me this 18th day of February, 2022.



Mckenzie Christine Williams
Notary Public for Oregon

My Commission Expires: July 22nd, 2025

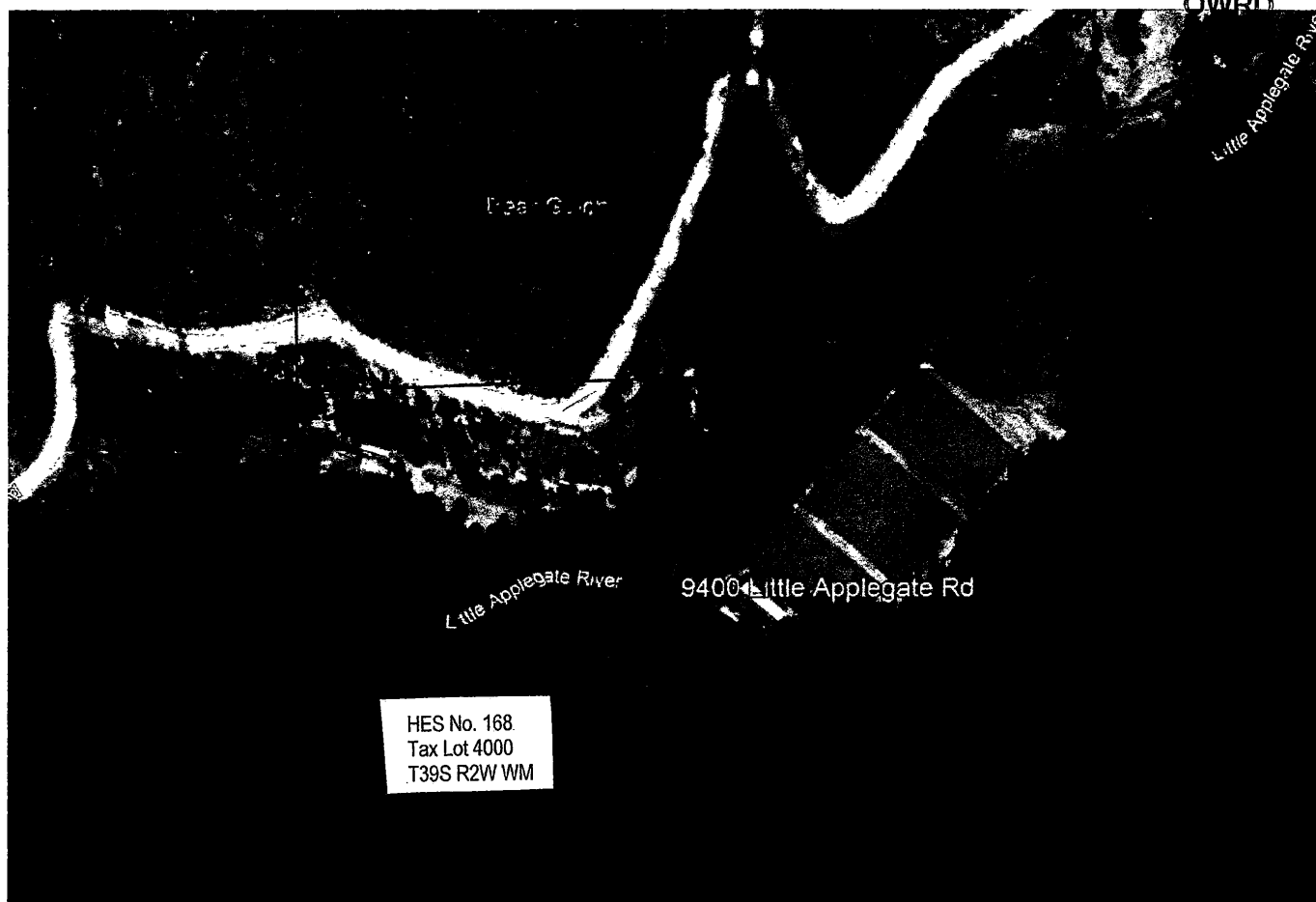
Supporting Documents	Examples
<input type="checkbox"/> Copy of a water right certificate that has been issued within the last five years. (not a remaining right certificate)	Copy of confirming water right certificate that shows issue date
<input checked="" type="checkbox"/> Copies of receipts from sales of irrigated crops or for expenditures related to use of water	<ul style="list-style-type: none"> • Power usage records for pumps associated with irrigation use • Fertilizer or seed bills related to irrigated crops • Farmers Co-op sales receipt
<input type="checkbox"/> Records such as FSA crop reports, irrigation district records, NRCS farm management plan, or records of other water suppliers	<ul style="list-style-type: none"> • District assessment records for water delivered • Crop reports submitted under a federal loan agreement • Beneficial use reports from district • IRS Farm Usage Deduction Report • Agricultural Stabilization Plan • CREP Report
<input checked="" type="checkbox"/> Aerial photos containing sufficient detail to establish location and date of photograph	<p>Multiple photos can be submitted to resolve different areas of a water right.</p> <p>If the photograph does not print with a "date stamp" or without the source being identified, the date of the photograph and source should be added.</p> <p>Sources for aerial photos: OSU – www.oregonexplorer.info/imagery OWRD – www.wrd.state.or.us Google Earth – earth.google.com TerraServer – www.terraserver.com</p>
<input type="checkbox"/> Approved Lease establishing beneficial use within the last 5 years	Copy of instream lease or lease number

RECEIVED
MAR 17 2022
OWRD

RECEIVED

MAR 17 2022

QWRD



13946

Google EARTH IMAGERY DATE: 10/25/2020

BELLE ADDISON
9400 LITTLE APPLGATE RD
JACKSONVILLE OR 97530-9437



Questions: Call
1-888-221-7070
24 hours a day.
7 days a week
pacificpower.net
Opening Bill



BILLING DATE: **May 19, 2020**
ACCOUNT NUMBER: **79184930-001 1**
DUE DATE: **Jun 5, 2020**
AMOUNT DUE: **\$79.52**



WELCOME TO PACIFIC POWER: We would like to welcome you as a new Pacific Power customer. We value your business and will always try to provide you with the highest level of service possible.

Your Balance With Us

Previous Account Balance	0.00
Payments/Credits	0.00
New Charges	+79.52
Current Account Balance	\$79.52

Payments Received

No payments have been received since your last billing statement.

Detailed Account Activity

ITEM 1 - ELECTRIC SERVICE

9400 Little Applegate Rd Jacksonville OR
Mobile Home Schedule 4

METER NUMBER	SERVICE PERIOD From To	ELAPSED DAYS	METER READINGS Previous	Current	METER MUL. MULTIPLIER	AMOUNT USED THIS MONTH
51459156	Apr 13, 2020 May 12, 2020	29	3356	3802	1.0	446 kwh

Next scheduled read date: 06-11. Date may vary due to scheduling or weather.

NEW CHARGES - 05/20	UNITS	COST PER UNIT	CHARGE
Basic Charge - Single Phase			9.50
Delivery Charge	446 kwh	0.0442600	19.74
Supply Energy Charge Block 1 for 29 day(s)	446 kwh	0.0555000	24.75
Federal Tax Act Adjustment	446 kwh	-0.0044500	-1.98
Oregon Corp Activities Tax Adj		0.0041000	0.21
Public Purpose		0.0300000	1.57
Energy Conservation Charge	446 kwh	0.0034600	1.54
Low Income Assistance			0.69
B P A Columbia River Benefits for 29 day(s)	446 kwh	-0.0093400	-4.17
Total New Charges			51.85

NEW CHARGES - 04/20	UNITS	COST PER UNIT	CHARGE
Basic Charge - Single Phase			9.50
Delivery Charge	134 kwh	0.0442600	5.93

See reverse

Write account number on check & mail to: Pacific Power, PO Box 26000, Portland, OR 97256-0001

RETAIN THIS PORTION FOR YOUR RECORDS.
RETURN THIS PORTION WITH YOUR PAYMENT.

↑ INSERT THIS EDGE FIRST ↑



PACIFIC POWER
PO BOX 26000
PORTLAND OR 97256-0001

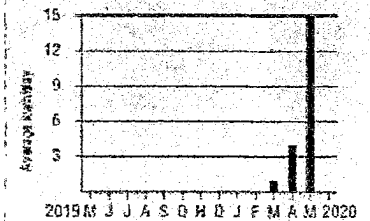


RECEIVED

MAR 17 2022

OWRD

Historical Data - ITEM 1



Your Average Daily kWh Usage by Month

PERIOD ENDING	MAY 2020	MAY 2019
Avg. Daily Temp.	59	60
Total kWh	446	0
Avg. kWh per Day	15	0
Cost per Day	\$1.29	\$0.00

We're closely monitoring the COVID-19 situation and taking actions to keep the lights on. We've suspended nonpayment disconnections and are here 24/7 to help with payment options. You can rely on us.

Seguimos monitoreando la situación de COVID-19 y hemos tomado medidas para mantener su servicio activo. Se han suspendido desconexiones por falta de pago y estamos aquí 24/7 para ayudar con opciones de pago. Puede confiar en nosotros.

Late Payment Charge for Oregon
A late payment charge of 2.0% may be charged on any balance not paid in full each month.

Change of Mailing Address or Phone?
Check here & provide information on back.

Account Number: **79184930-001 1**
Date Due: **Jun 5, 2020**

AMOUNT DUE: **\$79.52**

Please enter the amount enclosed.

BELLE ADDISON
9400 LITTLE APPLGATE RD
JACKSONVILLE OR 97530-9437

H 79184930 001 111 000007952

13946

BELLE ADDISON
9400 LITTLE APPLGATE RD
JACKSONVILLE OR 97530-9437



Questions: Call
1-888-221-7070
24 hours a day.
7 days a week
pacificpower.net



BILLING DATE: Jun 19, 2020
ACCOUNT NUMBER: 79184930-001 1
DUE DATE: Jul 8, 2020
AMOUNT DUE: \$77.03



Your Balance With Us

Previous Account Balance	79.52
Payments/Credits	-79.52
New Charges	+77.03
Current Account Balance	\$77.03

Payments Received

DATE	DESCRIPTION	AMOUNT
Jun 15, 2020	Payment Received - Thank You	79.52
Total Payments		\$79.52

Detailed Account Activity

ITEM 1 - ELECTRIC SERVICE


9400 Little Applegate Rd Jacksonville OR
Mobile Home Schedule 4

METER NUMBER	SERVICE PERIOD From To	ELAPSED DAYS	METER READINGS Previous Current	METER MULTIPLIER	AMOUNT USED THIS MONTH
51459156	May 12, 2020 Jun 11, 2020	30	3802 4221	1.0	419 kWh

Next scheduled read date: 07-13. Date may vary due to scheduling or weather.

NEW CHARGES - 06/20	UNITS	COST PER UNIT	CHARGE
Basic Charge - Single Phase			9.50
Delivery Charge	419 kWh	0.0442600	18.54
Supply Energy Charge Block 1	419 kWh	0.0355000	23.25
Federal Tax Act Adjustment	419 kWh	-0.0044500	-1.86
Oregon Corp Activities Tax Adj		0.0041000	0.20
Public Purpose		0.0300000	1.49
Energy Conservation Charge	419 kWh	-0.0034600	-1.45
Low Income Assistance			0.69
B P A Columbia River Benefits	419 kWh	-0.0093400	-3.91
Total New Charges			49.35

Historical Data - ITEM 1



Your Average Daily kWh Usage by Month

PERIOD ENDING	JUN 2019	JUN 2020
Avg. Daily Usage	62	62
Total kWh	419	0
Avg. kWh per Day	14	0
Cost per Day	\$1.65	\$9.00

We're closely monitoring the COVID-19 situation and taking actions to keep the lights on. We've suspended nonpayment disconnections and are here 24/7 to help with payment options. You can rely on us.

Seguimos monitoreando la situación de COVID-19 y hemos tomado medidas para mantener su servicio activo. Se han suspendido desconexiones por falta de pago y estamos aquí 24/7 para ayudar con opciones de pago. Puede confiar en nosotros.

Late Payment Charge for Oregon
A late payment charge of 2.0% may be charged on any balance not paid in full each month.

See reverse

Write account number on check & mail to: Pacific Power, PO Box 26000, Portland, OR 97256-0001

RETAIN THIS PORTION FOR YOUR RECORDS

RETURN THIS PORTION WITH YOUR PAYMENT.

↑ INSERT THIS EDGE FIRST ↑

Change of Mailing Address or Phone?
Check here & provide information on back.



RECEIVED

MAR 17 2022

OWRD

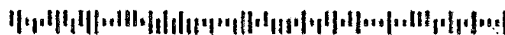
PACIFIC POWER
PO BOX 26000
PORTLAND OR 97256-0001

Account Number: 79184930-001 1
Date Due: Jul 8, 2020

AMOUNT DUE: \$77.03

Please enter the amount enclosed.

BELLE ADDISON
9400 LITTLE APPLGATE RD
JACKSONVILLE OR 97530-9437



H 79184930 001 118 000007703

13946



Questions about your bill? Call toll free 1-888-221-7070 pacificpower.net

BILLING DATE: Jun 19, 2020 ACCOUNT NUMBER: 79184930-001 1 DUE DATE: Jul 8, 2020 AMOUNT DUE: \$77.03

ITEM 2 - ELECTRIC SERVICE

9400 Little Applegate Rd Jacksonville OR
Pump Schedule 23
Service ID: 493933351-002

METER NUMBER	SERVICE PERIOD		ELAPSED DAYS	METER READINGS		METER MULTIPLIER	AMOUNT USED THIS MONTH
	From	To		Previous	Current		
78140853	May 15, 2020	Jun 19, 2020	35	0	70	1.0	70 kwh
78140853	Demand	Jun 19, 2020			0	1.0	0 kw

Current Month Estimated. Your bill may not reflect actual usage.
Next scheduled read date: 07-13. Date may vary due to scheduling or weather.

NEW CHARGES - 06/20	UNIT	COST PER UNIT	CHARGE
Basic Charge, 1P Sec Delivery for 35 day(s)			20.24
Delivery Charge Secondary for 35 day(s)	70 kwh	0.0369400	2.59
Supply Energy Sec 1ST 3000 Kwh for 35 day(s)	70 kwh	0.0631600	4.42
Federal Tax Act Adjustment for 35 day(s)	70 kwh	-0.0042900	-0.30
Oregon Corp Activities Tax Adj		0.0041000	0.11
Public Purpose		0.0300000	0.81
Energy Conservation Charge for 35 day(s)	70 kwh	0.0034300	0.24
Low Income Assistance for 35 day(s)	70 kwh	0.0006900	0.05
B P A Columbia River Benefits for 35 day(s)	70 kwh	-0.0069100	-0.48
Total New Charges			27.68

Energy assistance resources are available now and may be able to help. Access can be reached at 541-779-9020. Find out more at pacificpower.net/assistance.


When you provide a check as payment, you authorize us to use the information from your check either to make a one-time electronic fund transfer from your account or to process the payment as a check transaction. When we use information from your check to make an electronic fund transfer, funds may be withdrawn from your account as soon as we receive your payment and you will not receive your check back from your financial institution. If you would like to opt out of this program and continue processing your payment as a check transaction, please call 1-800-895-0561. If you have opted out previously, please disregard this message.

To better serve you, we updated our bill alert emails. The new emails give you easy access to your bill, your energy usage graph and more. Go paperless at pacificpower.net/paperless.

Looking for other ways to pay?

Visit pacificpower.net/pay for all your options. You can choose to pay on your device using our mobile app, on our website, at a pay station in your community, or pay over the phone by calling 1-888-221-7070.

Historical Data - ITEM 2



Your Average Daily kwh Usage by Month

PERIOD ENDING	JUN 2020	JUN 2019
Avg. Daily Temp.	63	67
Total kwh	70	0
Avg. kwh per Day	2	0
Cost per Day	\$0.79	\$0.00

RECEIVED

MAR 17 2022

OWRD

New Mailing Address or Phone?

Please print your new information below and check the box on the reverse side of this Payment Stub. Thank you.


ACCOUNT NUMBER: 79184930-001 1

LAST FIRST MI.

NEW STREET ADDRESS

CITY

ST ZIP TELEPHONE NUMBER



13946

BELLE ADDISON
9400 LITTLE APPLGATE RD
JACKSONVILLE OR 97530-9437



Questions: Call
1-888-221-7070
24 hours a day.
7 days a week
pacificpower.net



BILLING DATE: Jul 21, 2020
ACCOUNT NUMBER: 79184930-001 1
DUE DATE: Aug 7, 2020
AMOUNT DUE: \$208.51



Your Balance With Us

Previous Account Balance	77.03
Payments/Credits	-77.03
New Charges	+208.51
Current Account Balance	\$208.51

Payments Received

DATE	DESCRIPTION	AMOUNT
Jul 13, 2020	Payment Received - Thank You	77.03
Total Payments		\$77.03

Detailed Account Activity

ITEM 1 - ELECTRIC SERVICE


9400 Little Applegate Rd Jacksonville OR
Mobile Home Schedule 4

METER NUMBER	SERVICE PERIOD		ELAPSED DAYS	METER READINGS		METER MULTIPLIER	AMOUNT USED THIS MONTH
	From	To		Previous	Current		
E1459156	Jun 11, 2020	Jul 13, 2020	32	4221	5897	1.0	1.676 kwh

Next scheduled read date: 08-12. Date may vary due to scheduling or weather.

NEW CHARGES - 07/20	UNITS	COST PER UNIT	CHARGE
Basic Charge - Single Phase			9.50
Delivery Charge	1.676 kwh	0.0442600	74.18
Supply Energy Charge Block 1 for 32 day(s)	1.052 kwh	0.0555000	58.39
Supply Energy Charge Block 2 for 32 day(s)	624 kwh	0.0752000	46.92
Federal Tax Act Adjustment	1.676 kwh	-0.0044500	-7.46
Oregon Corp Activities Tax Adj		0.0041000	0.74
Public Purpose		0.0300000	5.47
Energy Conservation Charge	1.676 kwh	0.0034500	5.80
Low Income Assistance			0.69
B P A Columbia River Benefits for 32 day(s)	1.052 kwh	-0.0093400	-9.83
Total New Charges			184.40

Historical Data - ITEM 1



Year Average Daily kWh Usage by Month

PERIOD ENDING	JUN 2020	JUN 2019
Avg. Daily Usage	70	85
Total kWh	1676	0
Avg. kWh per Day	52	0
Cost per Day	\$5.76	\$9.00

We continue to suspend nonpayment disconnections in response to COVID-19. If you are past due or need help with your account, we encourage you to visit our website or call us now to explore flexible payment arrangements.

Energy assistance resources are available now and may be able to help. Schedule an appointment with Access at www.accesshelps.org/energy-assistance or call 541-775-6020. Find out more at pacificpower.net/assistance.

Late Payment Charge for Oregon
A late payment charge of 2.0% may be charged on any balance not paid in full each month.

Change of Mailing Address or Phone?
Check here & provide information on back.

Write account number on check & mail to: Pacific Power, PO Box 26000, Portland, OR 97256-0001

RETAIN THIS PORTION FOR YOUR RECORDS.

RETURN THIS PORTION WITH YOUR PAYMENT.



PACIFIC POWER
PO BOX 26000
PORTLAND OR 97256-0001



RECEIVED

MAR 17 2022

OWRD

Account Number: 79184930-001 1

Date Due: Aug 7, 2020

AMOUNT DUE: \$208.51

Please enter the amount enclosed.

BELLE ADDISON
9400 LITTLE APPLGATE RD
JACKSONVILLE OR 97530-9437

H 79184930 001 118 000020851

13946



Questions about your bill: Call toll free 1-888-221-7070 pacificpower.net

BILLING DATE: Jul 21, 2020 ACCOUNT NUMBER: 79184930-001 1 DUE DATE: Aug 7, 2020 AMOUNT DUE: \$208.51

ITEM 2 - ELECTRIC SERVICE


9400 Little Applegate Rd Jacksonville OR
Pump Schedule 23
Service ID: 493933351-002

METER NUMBER	SERVICE PERIOD From To	ELAPSED DAYS	METER READINGS Previous Current	METER MULTIPLIER	AMOUNT USED THIS MONTH
78140853	Jun 19, 2020 Jul 21, 2020	32	70 134	1.0	64 kWh
78140853	Demand Jul 21, 2020			1.0	0 kw

Current Month Estimated. Your bill may not reflect actual usage.
Previous Month Estimated
Next scheduled read date: 08-12. Date may vary due to scheduling or weather.

NEW CHARGES - 07-20	UNITS	COST PER UNIT	CHARGE
Basic Charge, 1P Sec Delivery			17.35
Delivery Charge Secondary	64 kWh	0.0369400	2.36
Supply Energy Sec 1ST 3000 Kwh	64 kWh	0.0631600	4.04
Federal Tax Act Adjustment	64 kWh	-0.0042900	-0.27
Oregon Corp Activities Tax Adj		0.0041000	0.10
Public Purpose		0.0300000	0.71
Energy Conservation Charge	64 kWh	0.0034300	0.22
Low Income Assistance	64 kWh	0.0006900	0.04
B P A Columbia River Benefits	64 kWh	-0.0069100	-0.44
Total New Charges			24.11

Historical Data - ITEM 2



Your Average Daily kWh Usage by Month

PERIOD ENDING	JUL 2020	JUL 2019
Avg. Daily Temp.	72	70
Total kWh	64	0
Avg. kWh per Day	2	0
Cost per Day	\$0.75	\$0.00

Continuamos suspendiendo las desconexiones por falta de pago en respuesta a COVID-19. Si está atrasado o necesita ayuda con su cuenta, le recomendamos que visite nuestro sitio web o llámenos ahora para explorar arreglos de pago flexibles.

When you provide a check as payment, you authorize us to use the information from your check either to make a one-time electronic fund transfer from your account or to process the payment as a check transaction. When we use information from your check to make an electronic fund transfer, funds may be withdrawn from your account as soon as we receive your payment and you will not receive your check back from your financial institution. If you would like to opt out of this program and continue processing your payment as a check transaction, please call 1-800-895-0561. If you have opted out previously, please disregard this message.

To better serve you, we updated our bill alert emails. The new emails give you easy access to your bill, your energy usage graph and more. Go paperless at pacificpower.net/paperless.

Looking for other ways to pay?

Visit pacificpower.net/pay for all your options. You can choose to pay on your device using our mobile app, on our website, at a pay station in your community, or pay over the phone by calling 1-888-221-7070.

RECEIVED

MAR 17 2022

OWRD

New Mailing Address or Phone?

Please print your new information below and check the box on the reverse side of this Payment Stub. Thank you.


ACCOUNT NUMBER: 79184930-001 1

LAST FIRST MI

NEW STREET ADDRESS

CITY

ST ZIP TELEPHONE NUMBER



13946

BELLE ADDISON
9400 LITTLE APPLGATE RD
JACKSONVILLE OR 97530-9437



Questions: Call
1-888-221-7070
24 hours a day,
7 days a week
pacificpower.net



BILLING DATE: Aug 20, 2020
ACCOUNT NUMBER: 79184930-001 1
DUE DATE: Sep 8, 2020
AMOUNT DUE: \$142.54



Your Balance With Us

Previous Account Balance	208.51
Payments/Credits	-208.51
New Charges	+142.54
Current Account Balance	\$142.54

Payments Received

DATE	DESCRIPTION	AMOUNT
Aug 17, 2020	Payment Received - Thank You	208.51
Total Payments		\$208.51

Detailed Account Activity

ITEM 1 - ELECTRIC SERVICE

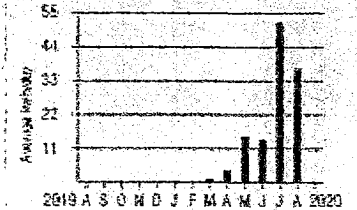
9400 Little Applegate Rd Jacksonville OR
Mobile Home Schedule 4

METER NUMBER	SERVICE PERIOD		ELAPSED DAYS	METER READINGS		METER MULTIPLIER	AMOUNT USED THIS MONTH
	From	To		Previous	Current		
51459156	Jul 13, 2020	Aug 12, 2020	30	5897	7021	1.0	1.124 kWh

Next scheduled read date: 09-11. Date may vary due to scheduling or weather.

NEW CHARGES - 08/20	UNITS	COST PER UNIT	CHARGE
Basic Charge - Single Phase			9.50
Delivery Charge	1.124 kWh	0.0442600	49.73
Supply Energy Charge Block 1	986 kWh	0.0555000	54.72
Supply Energy Charge Block 2	138 kWh	0.0752000	10.38
Federal Tax Act Adjustment	1.124 kWh	-0.0044500	-5.00
Oregon Corp Activities Tax Adj		0.0041000	0.49
Public Purpose		0.0300000	3.60
Energy Conservation Charge	1.124 kWh	0.0034600	3.89
Low Income Assistance			0.69
B P A Columbia River Benefits	986 kWh	-0.0093400	-9.21
Total New Charges			118.81

Historical Data - ITEM 1



Year Average Daily kWh Usage by Month

PERIOD ENDING	AUG 2020	AUG 2019
Avg. Daily Demand	78	75
Total kWh	1124	0
Avg. kWh per Day	37	0
Cost per Day	\$3.95	\$9.60

We continue to suspend nonpayment disconnection in response to COVID-19. If you are past due or need help with your account, we encourage you to visit our website or call us now to explore flexible payment arrangements.

Energy assistance resources are available now and may be able to help. Schedule an appointment with Access at www.accesshelpa.org/en-energy-assistance/ or call 541-779-9020. Find out more at pacificpower.net/assistance.

Late Payment Charge for Oregon
A late payment charge of 2.0% may be charged on any balance not paid in full each month.

Write account number on check & mail to: Pacific Power, PO Box 26000, Portland, OR 97256-0001

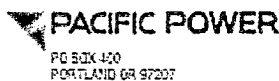
RETAIN THIS PORTION FOR YOUR RECORDS.

RETURN THIS PORTION WITH YOUR PAYMENT.

↑ INSERT THIS EDGE FIRST ↑

See reverse

Change of Mailing Address or Phone?
Check here & provide information on back.



RECEIVED
MAR 17 2022

Account Number: 79184930-001 1
Date Due: Sep 8, 2020

PACIFIC POWER
PO BOX 26000
PORTLAND OR 97256-0001

OWRD

AMOUNT DUE: \$142.54



Please enter the amount enclosed.

BELLE ADDISON
9400 LITTLE APPLGATE RD
JACKSONVILLE OR 97530-9437

H 79184930 001 113 000014254

13946



Questions about your bill? Call toll free 1-888-221-7070 pacificpower.net

BILLING DATE: Aug 20, 2020 ACCOUNT NUMBER: 79184930-001 1 DUE DATE: Sep 8, 2020 AMOUNT DUE: \$142.54

ITEM 2 - ELECTRIC SERVICE


9400 Little Applegate Rd Jacksonville OR
Pump Schedule 23
Service ID: 493913351-002

METER NUMBER	SERVICE PERIOD From To	ELAPSED DAYS	METER READINGS Previous Current	METER MULTIPLIER	AMOUNT USED THIS MONTH
78140853	Jul 21, 2020 Aug 20, 2020	30	134 194	1.0	60 kwh
78140853	Demand Aug 20, 2020			1.0	0 kw

Current Month Estimated. Your bill may not reflect actual usage.
Previous Month Estimated
Next scheduled read date: 09-11. Date may vary due to scheduling or weather.

NEW CHARGES - 08-20	UNIT	COST PER UNIT	CHARGE
Basic Charge, 1P Sec Delivery			17.35
Delivery Charge Secondary	60 kwh	0.0369100	2.22
Supply Energy Sec 1ST 3000 Kwh	60 kwh	0.0631600	3.79
Federal Tax Act Adjustment	60 kwh	-0.0042900	-0.26
Oregon Corp Activities Tax Adj		0.0041000	0.09
Public Purpose		0.0300000	0.70
Energy Conservation Charge	60 kwh	0.0034300	0.21
Low Income Assistance	60 kwh	0.0006900	0.04
B P A Columbia River Benefits	60 kwh	-0.0069100	-0.41
Total New Charges			23.73

Historical Data - ITEM 2



Continuamos suspendiendo las desconexiones por falta de pago en respuesta a COVID-19. Si está atrasado o necesita ayuda con su cuenta, le recomendamos que visite nuestro sitio web o llámenos ahora para explorar arreglos de pago flexibles.

Supporting renewable energy is a powerful way to connect with customers who share your business' values. Enroll in Blue Sky today at pacificpower.net/bluesky or call 1-800-769-3717.

When you provide a check as payment, you authorize us to use the information from your check either to make a one-time electronic fund transfer from your account or to process the payment as a check transaction. When we use information from your check to make an electronic fund transfer, funds may be withdrawn from your account as soon as we receive your payment and you will not receive your check back from your financial institution. If you would like to opt out of this program and continue processing your payment as a check transaction, please call 1-800-895-0561. If you have opted out previously, please disregard this message.

To better serve you, we updated our bill alert emails. The new emails give you easy access to your bill, your energy usage graph and more. Go paperless at pacificpower.net/paperless.

Looking for other ways to pay?

Visit pacificpower.net/pay for all your options. You can choose to pay on your device using our mobile app, on our website, at a pay station in your community, or pay over the phone by calling 1-888-221-7070.

RECEIVED

MAR 17 2022

OWRD

New Mailing Address or Phone?

Please print your new information below and check the box on the reverse side of this Payment Stub. Thank you.


ACCOUNT NUMBER: 79184930-001 1

LAST FIRST MI

NEW STREET ADDRESS

CITY

ST ZIP TELEPHONE NUMBER

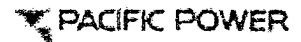


13946

BELLE ADDISON



Questions? Call
1-888-221-7070
24 hours a day,
7 days a week
pacificpower.net



BILLING DATE: Apr 19, 2021
ACCOUNT NUMBER: 79184930-001 1
DUE DATE: May 5, 2021
AMOUNT DUE: \$1,200.67



Your Balance With Us

Previous Account Balance	1,095.17
Payments/Credits	-1,085.17
New Charges	+1,200.67
Current Account Balance	\$1,200.67

Payments Received

DATE	DESCRIPTION	AMOUNT
Apr 16, 2021	Payment Received - Thank You	600.00
Apr 16, 2021	Payment Received - Thank You	485.17
Total Payments		\$1,085.17

Note: You're helping the environment and yourself by participating in paperless billing - here's a \$2.50 credit.

Summary of Account Activity

ITEM #	DESCRIPTION	AMOUNT
ITEM 1 ELECTRIC SERVICE	9400 Little Applegate Rd Jacksonville OR Mobile Home Schedule 4 meter # 51459156	1,046.75
ITEM 2 ELECTRIC SERVICE	9400 Little Applegate Rd Jacksonville OR Pump Schedule 23 meter # 78140851	22.78



Tenants and landlords

Funds are available from the Federal Emergency
Relief Assistance Program to help renters who
are unable to pay utilities and rent due to circum-
stances related to COVID-19. Find out more at
pacificpower.net/assistance.

Need help with your bill?

Our new Assistance Plus Program can be com-
bined with flexible arrangements and other re-
sources to get your account back on track. Visit
pacificpower.net/assistance/plus.

Write account number on check & mail to: Pacific Power, PO Box 26000, Portland, OR 97256-0001

RETAIN THIS PORTION FOR YOUR RECORDS

RETURN THIS PORTION WITH YOUR PAYMENT

↑ INSERT THIS
EDGE FIRST ↑

See reverse

Late Payment Charge for Oregon
A late payment charge of 2.0% may be
charged on any balance not paid in full each
month.

Change of Billing Address or Phone?
Check here & provide information on back.



PACIFIC POWER
PO BOX 26000
PORTLAND OR 97256-0001



RECEIVED

MAR 17 2022

OWRD

Account Number: 79184930-001 1

Date Due: May 5, 2021

AMOUNT DUE: \$1,200.67


Please enter the amount enclosed

BELLE ADDISON
233 MAYWOOD WAY
ASHLAND OR 97520-9512

H 79184930 001 110 000120067

13946

BELLE ADDISON



Questions: Call
1-888-221-7070
24 hours a day,
7 days a week
pacificpower.net



BILLING DATE: May 25, 2021
ACCOUNT NUMBER: 79184930-001 1
DUE DATE: Jun 11, 2021
AMOUNT DUE: \$1,390.52



Your Balance With Us

Previous Account Balance	1,200.67
Payments/Credits	0.00
New Charges	-2,029.51
Adjustments	-1,839.66
Current Account Balance	\$1,390.52

Payments Received

No payments have been received since your last billing statement.

We're here to help customers get back on track. We're resuming normal business practices, including past due notices, late fees and disconnection for non-payment. Visit our website or call us to discuss options for your account.

Tenants and landlords


Funds are available from the federal Emergency Rental Assistance Program to help renters unable to pay utilities and rent due to circumstances related to COVID-19. Find out more at pacificpower.net/assistance.

Note: You're helping the environment and yourself by participating in paperless billing - here's a \$2.50 credit.

Note: One or more of your services has been adjusted and you may be entitled to a payment plan. Please call us toll free for details 1-888-221-7070. If a resolution cannot be reached, you may contact the Oregon Public Utility Commission. 1-800-522-2404(TTY 503-735-2900).

Summary of Account Activity

ITEM 1 ELECTRIC SERVICE	9400 Little Applegate Rd Jacksonville OR Mobile Home Schedule 4 METER # 87913501	73.58
ITEM 2 ELECTRIC SERVICE	9400 Little Applegate Rd Jacksonville OR Pump Schedule 23 METER # 78140653	15.19



Write account number on check & mail to: Pacific Power, PO Box 26000, Portland, OR 97255-0001

See reverse

RETAIN THIS PORTION FOR YOUR RECORDS.

RETURN THIS PORTION WITH YOUR PAYMENT.

Late Payment Charge for Oregon
A late payment charge of 2.0% may be charged on any balance not paid in full each month.

Change of Mailing Address or Phone?
Check here & provide information on back.



PACIFIC POWER
PO BOX 26000
PORTLAND OR 97255-0001



RECEIVED

MAR 17 2022

OWRD

Account Number: 79184930-001 1
Date Due: Jun 11, 2021

AMOUNT DUE: \$1,390.52

Please enter the amount enclosed

BELLE ADDISON
288 MAYWOOD WAY
ASHLAND OR 97520-9512

H 79184930 001 111 000139052

13940

BELLE ADDISON



Questions: Call 1-888-221-7070 24 hours a day 7 days a week pacificpower.net

PACIFIC POWER

BILLING DATE: Jul 21, 2021 ACCOUNT NUMBER: 79184930-001 1 DUE DATE: Aug 9, 2021 AMOUNT DUE: \$5,079.83



Your Balance With Us

Table with 2 columns: Description, Amount. Rows: Previous Account Balance 1,486.46, Payments/Credits -1,200.00, New Charges +4,084.45, Adjustments +708.92, Current Account Balance \$5,079.83

Payments Received

Table with 3 columns: DATE, DESCRIPTION, AMOUNT. Rows: Jun 28, 2021 Payment Received - Thank You 600.00, Jun 28, 2021 Payment Received - Thank You 600.00, Total Payments \$1,200.00

Now you can earn \$5 in bill credits each year when you sign up for paperless billing. See details and enroll at pacificpower.net/paperless.

Looking for other ways to pay? Visit pacificpower.net/pay for all your options. You can choose to pay on your device using our mobile app, on our website, at a pay station in your community, or pay over the phone by calling 1-888-221-7070.

Note: You're helping the environment and yourself by participating in paperless billing - here's a \$2.50 credit.

Note: One or more of your services has been adjusted and you may be entitled to a payment plan. Please call us toll free for details 1-888-221-7070. If a resolution cannot be reached, you may contact the Oregon Public Utility Commission. 1-800-522-2404(TTY 503-735-2900).

Summary of Account Activity

Table with 3 columns: ITEM, Description, Amount. Row: ITEM 1 ELECTRIC SERVICE 9400 Little Applegate Rd Jacksonville OR Mobile Home Schedule 4 708.92



Table with 3 columns: ITEM, Description, Amount. Row: ITEM 6 ELECTRIC SERVICE 9400 Little Applegate Rd Jacksonville OR Mobile Home Schedule 4 Meter # 87913501 3,814.94

Late Payment Charge for Oregon A late payment charge of 2.0% may be charged on any balance not paid in full each month.

Write account number on check & mail to: Pacific Power, PO Box 26000, Portland, OR 97256-0001

RETAIN THIS PORTION FOR YOUR RECORDS. RETURN THIS PORTION WITH YOUR PAYMENT

↑ INSERT THIS EDGE FIRST ↓

Change of Mailing Address or Phone? Check here & provide information on back.

PACIFIC POWER PO BOX 100 PORTLAND OR 97207

RECEIVED

MAR 17 2022

Account Number: 79184930-001 1 Date Due: Aug 9, 2021

AMOUNT DUE: \$5,079.83

PACIFIC POWER PO BOX 26000 PORTLAND OR 97256-0001

OWRD



Please enter the amount enclosed.

BELLE ADDISON 289 MAYWOOD WAY ASHLAND OR 97520-9512

H 79184930 001 111 000507983

13946

BELLE ADDISON



Questions: Call 1-888-221-7070 24 hours a day. 7 days a week pacificpower.net Opening Bill

PACIFIC POWER

BILLING DATE: Aug 30, 2021 ACCOUNT NUMBER: 79184930-004 5 DUE DATE: Sep 16, 2021 AMOUNT DUE: \$4,492.60



WELCOME TO PACIFIC POWER: We would like to welcome you as a new Pacific Power customer. We value your business and will always try to provide you with the highest level of service possible.

Your Balance With Us

Table with 2 columns: Description, Amount. Rows: Previous Account Balance 0.00, Payments/Credits 0.00, New Charges +3,497.22, Adjustments +995.38, Current Account Balance \$4,492.60

Payments Received

No payments have been received since your last billing statement.

We're here to help customers get back on track. We've returned normal business practices, including issuing past due and disconnect notices for non-payment. Visit our website or call us to discuss options for your account.

New you can earn 35 in bill credits each year when you sign up for paperless billing. See details and enroll at pacificpower.net/paperless.

Note: You're helping the environment and yourself by participating in paperless billing - here's a \$1.50 credit.

Note: One or more of your services has been adjusted and you may be entitled to a payment plan. Please call us toll free for details 1-888-221-7070. If a resolution cannot be reached, you may contact the Oregon Public Utility Commission. 1-800-522-2404(TTY 503-735-2900).

Summary of Account Activity

Table with 3 columns: Item, Description, Amount. Rows: ITEM 1 ELECTRIC SERVICE 3,146.45, ITEM 2 DEPOSIT 0.00, ITEM 3 ELECTRIC SERVICE 1,346.12

Late Payment Charge for Oregon A late payment charge of 2.0% may be charged on any balance not paid in full each month.

See reverse

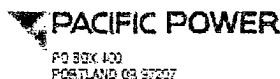
Write account number on check & mail to: Pacific Power, PO Box 26000, Portland, OR 97256-0001

RETAIN THIS PORTION FOR YOUR RECORDS.

RETURN THIS PORTION WITH YOUR PAYMENT.

↑ INSERT THIS EDGE FIRST ↑

Change of Mailing Address or Phone? Check here & provide information on back.



RECEIVED

MAR 17 2022

Account Number: 79184930-004 5 Date Due: Sep 16, 2021

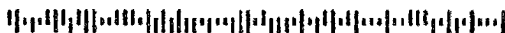
AMOUNT DUE: \$4,492.60

PACIFIC POWER PO BOX 26000 PORTLAND OR 97256-0001

OWRD

Please enter the amount enclosed

BELLE ADDISON 268 MAYWOOD WAY ASHLAND OR 97523-0512



H 79184930 004 513 000449260

10946

GEORGE HOEG
9400 LITTLE APPLEGATE RD
JACKSONVILLE OR 97301



Questions Call
1-888-221-7070
24 hours a day,
7 days a week
Pacific Power
Opening Bill



ACCOUNT NUMBER: Sep 14, 2021
91972881-001 2
DUE DATE: Sep 30, 2021
AMOUNT DUE: \$307.63

WELCOME TO PACIFIC POWER We would like to welcome you as a new Pacific Power customer. We value your business and we are excited to serve you with the highest level of service possible.

Your Balance With Us

Payments Received

Previous Account Balance	0.00
Payments Credits	0.00
New Charges	-307.63
Current Account Balance	\$307.63

No payments have been received since your last billing statement

Note: You're helping the environment and yourself by participating in paperless billing - here's a \$0.50 credit

Detailed Account Activity

ITEM 1 - ELECTRIC SERVICE

9400 Little Applegate Rd Jacksonville OR
Mobile Home Schedule 4

ACCOUNT NUMBER	PERIOD ENDING	PERIOD START	LENGTH OF PERIOD (DAYS)	METER READING	PREVIOUS METER READING	DIFFERENCE	UNIT CONSUMPTION	AMOUNT DUE
51459156	Aug 10, 2021	Sep 13, 2021	28	66847	69626	10	2779 kWh	


Previous Month Estimated

Next scheduled read date: 10/12. Date may vary due to scheduling or weather

NEW CHARGES 09/21

DESCRIPTION	UNITS	COST PER UNIT	CHARGE
Basic Charge - Single Phase for 28 day(s)			8.87
Delivery Charge for 28 day(s)	2779 kWh	0.0462600	128.56
Supply Energy Charge Block 1 for 28 day(s)	920 kWh	0.0492400	45.30
Supply Energy Charge Block 2 for 28 day(s)	1,859 kWh	0.0613200	113.99
Federal Tax Act Adjustment for 28 day(s)	2779 kWh	-0.0006300	-1.75
Oregon Corp Act Adjust Tax Act		0.0054000	1.52
Public Purpose		0.0300000	8.90
Energy Conservation Charge for 28 day(s)	2779 kWh	0.0038200	10.62
Low Income Assistance for 28 day(s)			0.64
R.P.A. Columbia River Benefits for 28 day(s)	520 kWh	0.0093400	-8.59

Historical Data - ITEM 1



Your Average Daily kWh Usage by Month

PERIOD ENDING	SEP 2021	SEP 2020
Avg Daily Temp	71	76
Total kWh	2779	0
Avg kWh per Day	99	0
Cost per Day	\$10.99	\$0.00

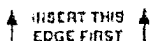
We're here to help customers get back on track. We've resumed normal business practices, including issuing past due and disconnect notices for non-payment. Visit our website or call us to discuss options for your account.

Now you can earn \$6 in bill credits each year when you sign up for paperless billing. See details and enroll at pacificpower.net/paperless.

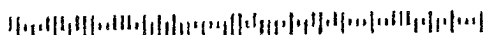
Late Payment Charge for Oregon

A late payment charge of 2.0% may be charged on any balance not paid in full each month.

Write account number on check & mail to: Pacific Power, PO Box 26000, Portland, OR 97256 0001



PACIFIC POWER
PO BOX 26000
PORTLAND OR 97256 0001



Change of Mailing Address or Phone?
Check here & provide information on back

Account Number: 91972881-001 2
Date Due: Sep 30, 2021


AMOUNT DUE: \$307.63

RECEIVED

MAR 17 2022

13946

OWRD



RECEIVED

MAR 17 2022

OWRD

13946

11

RECEIVED

MAR 17 2022

OWRD



Biologic Crop Solutions
246 North Phoenix Road Phoenix, OR 97535
(541)535-6726

Sales Receipt
04/27/2021 5:00 pm

13969

Ticket: 220000017408

Register: Register 1

Employee: Ipo

Company: 9400 Little Applegate Road

Customer:

Items

Biologic Systems Top Bloom Regular 40 Pound Bag*

#	Price
---	-------


24	\$959.81
----	----------

Subtotal \$1199.76

Discounts -\$239.95

Total Tax \$0.00

Total \$959.81



Biologic Crop Solutions
246 North Phoenix Road Phoenix, OR 97535
(541)535-6726

Sales Receipt
06/29/2021 4:28 pm.

RECEIVED


MAR 17 2022

OWRD

Quote #: 1639
Ticket: 220000020152
Register: Register 1
Employee: Ipo
Company: 9400 Little Applegate Road
Customer:

13946

Items	#	Price
Biologic Systems Humic Acid 5 Gallons*	1	\$63.99
Biologic Systems Kelp 5 Gallons*	1	\$159.99
Biologic Systems Fish Hydrolysate 5 Gallons*	1	\$55.99
Armory 1 lb*	1	\$91.99
Nitryx 1 lb.*	1	\$59.99
Biologic Systems Mycorrhizae Wettable 3 Pounds*	1	\$59.99
Biologic Systems Aloe Powder 1 Pound*	1	\$111.99
Sevin Sulfur Dust 1.25lb*	1	\$10.39
TerraGrow 4 LB.*	1	\$79.99
Measuring Cup 500ml*	1	\$4.79
Measuring Cup 2000 ml*	1	\$9.60
Subtotal		\$885.90
Discounts		-\$177.20
Total Tax		\$0.00
Total		\$708.70



Biologic Crop Solutions
246 North Phoenix Road Phoenix, OR 97535
(541)535-6726

Sales Receipt
06/30/2021 4:51 pm


RECEIVED

MAR 17 2022

OWRD

Ticket: 220000020224
Register: Register 1
Employee: Angel
Company: 9400 Little Applegate Road
Customer:

Items	#	Price
Biologic Systems BioBrewer Compost Tea Brewer 250 IBC Tote*	1	\$1000.00
Biologic Systems Liquid Grow 55 Gallons*	1	\$495.99
Biologic Systems Top Veg Regular 40 Pound Bag*	2	\$87.98
Biologic Systems Amender Regular 40 Pound Bag*	2	\$62.38
Insect Frass 25lb. (50/plt)*	1	\$99.99
Biologic Systems Worm Castings 1 Cubic Foot*	1	\$23.99
Biologic Systems Humus 1 Cubic Foot*	1	\$23.99
Biologic Systems BioExtractor Bag Medium*	1	\$31.99
Subtotal		\$2032.91
Discounts		-\$206.60
Total Tax		\$0.00
Total		\$1826.31



Biologic Crop Solutions
246 North Phoenix Road Phoenix, OR 97535
(541)535-6726

Sales Receipt
07/02/2021 5:06 pm

RECEIVED


MAR 17 2022

OWRD

Ticket: 220000020337
Register: Register 1
Employee: Ipo
Company: 9400 Little Applegate Road
Customer:

Items	#	Price
Lost Coast Plant Therapy 1 Gal*	1	\$159.99
Doctor Zymes Eliminator 1 Gallon*	1	\$100.39
Grow 1 Electric Backpack Fogger Atomizer 2.5 Gal*	1	\$250.00
Biologic Systems Gold Potting Soil 2.5 Yard Tote*	9	\$4140.00
	Subtotal	\$4715.48
	Discounts	-\$65.10
	Total Tax	\$0.00
	Total	\$4650.38

1861
97661



RECEIVED

MAR 17 2022

OWRD


13979

Biologic Crop Solutions
246 North Phoenix Road Phoenix, OR 97535
(541)535-6726

Sales Receipt
07/23/2021 4:50 pm

Ticket: 220000021227
Register: Register 1
Employee: lpo
Company: 9400 Little Applegate Road
Customer:

Items	#	Price
Biologic Systems Crab & Shrimp Hydrolysate 5 Gallons*	1	\$47.99
Biologic Systems Fish Powder 5 Pounds*	1	\$47.99
Brewer *	1	\$150.00
Subtotal		\$269.98
Discounts		-\$24.00
Total Tax		\$0.00
Total		\$245.98



RECEIVED

MAR 17 2022

OWRD

Biologic Crop Solutions
246 North Phoenix Road Phoenix, OR 97535
(541)535-6726


Sales Receipt
08/10/2021 3:07 pm

13946

Ticket: 220000021771
Register: Register 1
Employee: lpo
Company: 9400 Little Applegate Road
Customer:

Items

	#	Price
Armory 1 lb*	1	\$91.99
Biologic Systems Top Bloom Regular 40 Pound Bag*	12	\$479.90
	Subtotal	\$714.87
	Discounts	-\$142.98
	Total Tax	\$0.00
	Total	\$571.89



RECEIVED

MAR 17 2022

OWRD


97661

Biologic Crop Solutions
246 North Phoenix Road Phoenix, OR 97536
(541)535-6726

Sales Receipt
09/07/2021 3:07 pm

Ticket: 220000022551
Register: Register 1
Employee: lpo
Company: 9400 Little Applegate Road
Customer:

Items	#	Price
Biologic Systems Humic Acid 5 Gallons*	1	\$63.99
Biologic Systems Fish Hydrolysate 5 Gallons*	1	\$55.99
Armory 1 lb*	1	\$91.99
Megaphos 1 lb*	1	\$87.99
The Hardener 40 lb Bucket*	1	\$47.99
Kaligreen 5 lb*	2	\$95.98
Trio (langbenite, Sul-Po-Mag) 50 lb. (40/plt)*	1	\$39.99
	Subtotal	\$604.92
	Discounts	-\$121.00
	Total Tax	\$0.00
	Total	\$483.92



RECEIVED
MAR 17 2022
OWRD

Biologic Crop Solutions
246 North Phoenix Road Phoenix, OR 97535
(541)535-6726

Sales Receipt
04/28/2020 3:47 pm

13946

Ticket: 220000009366
Register: Register 1
Employee: Heather
Company: 9400 Little Applegate Road
Customer:

Items	#	Price
Biologic Systems BioBrewer Compost Tea Brewer 250 IBC Tote*	1	\$800.00
Biologic Systems Worm Castings 1 Cubic Foot*	2	\$59.98
Biologic Systems Humus 1 Cubic Foot*	2	\$59.98
Biologic Systems Fish Hydrolysate 5 Gallons*	1	\$59.99
Biologic Systems Kelp 5 Gallons*	1	\$199.99
Biologic Systems Humic Acid 5 Gallons*	1	\$79.99
Nitryx 1 lb.*	1	\$74.99
Armory 1 lb*	1	\$114.99
Biologic Systems Mycorrhizae Wettable 10 Pounds*	1	\$214.99
	Subtotal	\$1664.90
	Total Tax	\$0.00
	Total	\$1664.90



RECEIVED

MAR 17 2022

OWRD

Biologic Crop Solutions
246 North Phoenix Road Phoenix, OR 97535
(541)535-6726

Sales Receipt

05/07/2020 12:26 pm

13946

Ticket: 220000009746
Register: Register 1
Employee: Heather
Company: 9400 Little Applegate Road
Customer:

Items	#	Price
Hemp Diseases and Management*	1	\$119.99
Yucca 1 Gallon*	1	\$79.99
Biologic Systems Liquid Grow 5 Gallons*	1	\$63.99
M-Pede 2.5 Gal*	1	\$99.99
Organocide 2.5 Gallon*	1	\$87.99
Sulfur WDG 30 lb*	1	\$39.99
Flow Zone Typhoon Backpack Sprayer 4 Gal NO DISCOUNTS*	1	\$246.39
	Subtotal	\$922.93
	Discounts	-\$184.60
	Total Tax	\$0.00
	Total	\$738.33



RECEIVED

MAR 17 2022

OWRD

Biologic Crop Solutions
246 North Phoenix Road Phoenix, OR 97535
(541)535-6726

Sales Receipt

05/23/2020 5:05 pm

13946

Ticket: 220000010463
Register: Register 1
Employee: Heather
Company: 9400 Little Applegate Road
Customer:

Items	#	Price
Biologic Systems Mycorrhizae Wettable 20 Pounds*	1	\$322.99
Biologic Systems Fish Hydrolysate 5 Gallons*	2	\$132.98
Biologic Systems Humic Acid 5 Gallons*	1	\$75.99
Biologic Systems Kelp 5 Gallons*	1	\$189.99
Biologic Systems Liquid Grow 5 Gallons*	3	\$227.97
Liquid Bloom 0-3-0 5 Gallon*	3	\$427.47
Insect Frass 5lb.*	1	\$56.04
Biologic Systems Humus 1 Cubic Foot*	2	\$56.98
Biologic Systems Worm Castings 1 Cubic Foot*	2	\$56.98
Biologic Systems Top Veg Ground 40 Pound Bag*	3	\$205.17
Biologic Systems Top Bloom Regular 40 Pound Bag*	3	\$142.47
Biologic Systems Mycorrhizae Granular 15 Pounds*	1	\$142.49
	Subtotal	\$2144.77
	Discounts	-\$107.25
	Total Tax	\$0.00
	Total	\$2037.52


Ticket: 22000011587
Register: Register 1
Employee: Angel
Company: 9400 Little Applegate Road
Customer:

Items
Biologic Systems Top Veg Regular 40 Pound Bag*

#	Price
4	\$175.97
Subtotal \$219.96	
Discounts -\$43.99	
Total Tax \$0.00	
Total \$175.97	

Sales Receipt
06/15/2020 1:02 pm

Biologic Crop Solutions
246 North Phoenix Road Phoenix, OR 97535
(541)535-6726



RECEIVED
MAR 17 2022
OWRD


Ticket: 220000011800
Register: Register 1
Employee: Angel
Company: 9400 Little Applegate Road
Customer:

Items
Price
1 \$300.00
Subtotal \$300.00
Total Tax \$0.00
Total \$300.00

Biologic Systems BioBrewer Compost Tea Brewer 250 IBC Tote*

Sales Receipt
09/18/2020 12:53 pm

Biologic Crop Solutions
246 North Phoenix Road Phoenix, OR 97535
(541)535-6726




13946

OWRD

MAR 17 2022

RECEIVED



Biologic Crop Solutions
246 North Phoenix Road Phoenix, OR 97535
(541)535-6726

Sales Receipt
07/15/2020 5:34 pm

Quote #: 1083
Ticket: 220000013337
Register: Register 1
Employee: Angel
Company: 9400 Little Applegate Road
Customer:

Items	#	Price
Biologic Systems Liquid Grow 275 Gallons*	1	\$1649.99
Biologic Systems Crab & Shrimp Hydrolysate 55 Gallons*	1	\$359.99
Biologic Systems Top Veg Ground 40 Pound Bag*	10	\$575.92
Biologic Systems Humus 2 Yard*	1	\$1039.99
Biologic Systems Worm Castings 2000 Pound*	1	\$799.99
Biologic Systems Fish Powder 55 Pounds*	1	\$239.99
Ferti-Nitro Plus 55 Pounds*	1	\$359.99
Biologic Systems Kelp 5 Gallons*	1	\$159.99
Fertilizer Injector *	-1	\$-600.00
M-Pede 2.5 Gal*	2	\$199.98
Doctor Zymes Eliminator 5 Gallon*	2	\$719.98
Biologic Systems Cal-Mag 55 Gallons*	1	\$1039.99
Biologic Systems Squid Hydrolysate 55 Gallons*	1	\$575.99
Biologic Systems Fish Hydrolysate 55 Gallons*	1	\$439.99
Subtotal		\$9602.26
Discounts		-\$2040.48
Total Tax		\$0.00
Total		\$7561.78

RECEIVED

MAR 17 2022

OWRD

13946




RECEIVED
MAR 17 2022
13946
OWRD

Biologic Crop Solutions
246 North Phoenix Road Phoenix, OR 97535
(541)535-6726

Sales Receipt
08/03/2020 2:13 pm

Ticket: 220000014126
Register: Register 1
Employee: Alex
Company: 9400 Little Applegate Road
Customer:

Items	#	Price
Biologic Systems Top Bloom Regular 40 Pound Bag*	1	\$39.99
M-Pede 2.5 Gal*	2	\$199.98
Twist Tie w/cutter 328 ft.*	1	\$4.44
Doctor Zymes Eliminator 1 Gallon*	3	\$239.98
2500 Gallon Water Tank-NO DISCOUNTS*	2	\$1999.98
Biologic Systems Liquid Bloom 0-4-0 55 Gallons*	1	\$1079.99
	Subtotal	\$3955.46
	Discounts	-\$391.10
	Total Tax	\$0.00
	Total	\$3564.36



RECEIVED

MAR 17 2022

OWRD

13946

Biologic Crop Solutions
246 North Phoenix Road Phoenix, OR 97535
(541)535-6726

Sales Receipt
08/13/2020 3:13 pm

Ticket: 220000014537
Register: Register 1
Employee: Angel
Company: 9400 Little Applegate Road
Customer:

Items	#	Price
Biologic Systems Crab & Shrimp Hydrolysate 55 Gallons*	1	\$359.99
Biologic Systems Squid Hydrolysate 55 Gallons*	1	\$575.99
Subtotal		\$1169.98
Discounts		-\$234.00
Total Tax		\$0.00
Total		\$935.98