



Oregon Water Resources Department  
 725 Summer Street NE, Suite A  
 Salem Oregon 97301-1266  
 (503) 986-0900  
 www.wrd.state.or.us

Application for  
 District Permanent  
 Water Right

RECEIVED

MAR 24 2022

Transfer

OWRD

Please type or print legibly in dark ink. If your application is incomplete or inaccurate, we will return it to you. If any requested information does not apply to your application, insert "N/A" to indicate "Not Applicable." As you complete this form, please refer to notes and guidance included on the application. A summary of review criteria and procedures that are generally applicable to the application is available at [www.wrd.state.or.us/OWRD/PUBS/forms.shtml#app\\_criteria\\_review](http://www.wrd.state.or.us/OWRD/PUBS/forms.shtml#app_criteria_review).

Change in Place of Use Only

**1A. APPLICANT INFORMATION**

IRRIGATION DISTRICT East Fork Irrigation District			PHONE NO. 541-354-1185	ADDITIONAL CONTACT NO.
ADDRESS P.O. Box 162			COUNTY Hood River	
CITY Odell	STATE OR	ZIP 97044	E-MAIL jaylene@efidhr.org	
BY PROVIDING AN E-MAIL ADDRESS, CONSENT IS GIVEN TO RECEIVE ALL CORRESPONDENCE FROM THE DEPARTMENT ELECTRONICALLY. COPIES OF THE FINAL ORDER DOCUMENTS WILL ALSO BE MAILED.				

**1B. AGENT INFORMATION**

AGENT/BUSINESS NAME			PHONE NO.	ADDITIONAL CONTACT NO.
ADDRESS			FAX NO.	
CITY	STATE	ZIP	E-MAIL	
BY PROVIDING AN E-MAIL ADDRESS, CONSENT IS GIVEN TO RECEIVE ALL CORRESPONDENCE FROM THE DEPARTMENT ELECTRONICALLY. COPIES OF THE FINAL ORDER DOCUMENTS WILL ALSO BE MAILED.				

**2. PROPOSED CHANGE(S) TO WATER RIGHT(S)**

- List all water rights to be affected by this transfer. Indicate the certificate, permit, decree or other identifying number(s) in the table below: (Attach additional pages as necessary.)

	Certificate	Permit / Previous Transfer	Decree
1.	92000	C -81340	Hood River Volume 17, Page 333
2.	80929	-	Hood River Volume 17, Page 333
3.	80928	-	Hood River Volume 17, Page 333
4.		-	
5.		-	
6.		-	

**3. ATTACHMENTS**


Check each of the following **attachments** included with this application. The application will be returned if all required attachments are not included.

<p><b>Supplemental Form A –</b></p> <p><b>Description of Proposed Change(s) to a Water Right</b></p> <p><input checked="" type="checkbox"/> A <b>separate</b> Supplemental Form A is enclosed for <b>each</b> water right to be affected by this transfer.</p> <p><b>Map</b></p> <p><input checked="" type="checkbox"/> <b>Permanent Transfer</b> A map meeting the requirements of OAR 690-385-3300 must be included but need not be prepared by a Certified Water Right Examiner (CWRE).</p>	<p><b>Fees:</b></p> <p><input checked="" type="checkbox"/> Amount enclosed: \$ <u>2,580.<sup>00</sup></u> See the Department's Fee Schedule at <a href="http://www.wrd.state.or.us">www.wrd.state.or.us</a> or call (503) 986-0900.</p> <p><b>Land Use Compatibility Statement</b></p> <p><input type="checkbox"/> The Land Use Information Form is <u>not</u> required if water is to be diverted, conveyed and/or used only on federal lands or if <u>ALL</u> of the following apply: a) a change in place of use only, b) a change that does not involve the placement or modification of structures, c) the use of water is for irrigation <b>only</b> and d) the use is located within an irrigation district or an exclusive farm use zone.</p>
--	---

**4. SIGNATURES**

The district certifies the following:

- (1) The water rights proposed for transfer are water rights subject to transfer and are not subject to forfeiture for nonuse under ORS 540.610;
- (2) Each user affected by the proposed transfer has provided written authorization for the transfer and such authorization is on file with the district;
- (3) For lands which are no longer irrigated or susceptible of irrigation that are included in this transfer under the authority of ORS 540.572 and OAR 690-385-5000, notices as required under ORS.572 and OAR 690-385-5100 have been given to the user and any security interest holder of record of intent to transfer the right and the user was provided an opportunity to resolve the matter in the manner described by ORS 540.572 and OAR 690-385-5400 and 690-385-5600.
- (4) On behalf of the district, I affirm to the best of my knowledge the information contained in this application is true and accurate.

  
 \_\_\_\_\_  
 District Manager signature

Steven Pappas  
 \_\_\_\_\_  
 name (print)

3/23/22  
 \_\_\_\_\_  
 date

OR

\_\_\_\_\_  
 Authorized District Representative signature

\_\_\_\_\_  
 name (print)

\_\_\_\_\_  
 date

<p><b>Before submitting your application to the Department, be sure you have:</b></p> <ul style="list-style-type: none"> <li>• Answered each question completely.</li> <li>• Included all the required attachments.</li> <li>• Included a check payable to the Oregon Water Resources Department for the appropriate amount.</li> </ul>
---



# District Permanent Water Right Transfer Application

## Supplemental Form A

RECEIVED

MAR 24 2022

OWRD

### DESCRIPTION OF PROPOSED CHANGE(S) TO A WATER RIGHT

List only one water right per page. A **separate Supplemental Form A must be completed for each** certificate, permit, decree, or other right involved in the proposed transfer.

Attach additional copies of Supplemental Form A as needed to describe other certificates, permits, decrees or other rights involved in this transfer.

### 1. CURRENT WATER RIGHT INFORMATION

Water Right Subject to Transfer (check and complete one of the following):

<input checked="" type="checkbox"/> Certificated Right	92000	
	Certificate Number	
<input type="checkbox"/> Adjudicated, Non-certificated Right	Name of Decree	Page Number
<input type="checkbox"/> Permit for which Proof has been Approved	-	Date Claim of Beneficial Use Submitted
	Permit Number	
<input type="checkbox"/> Transferred Right for which Proof has been Filed	-	Date Claim of Beneficial Use Submitted
	Previous Transfer Number	
<input type="checkbox"/> Permit for Supplemental Irrigation	-	Date Claim of Beneficial Use Submitted
	Permit Number	

Name on Permit, Certificate, or Decree: East Fork Irrigation District

Priority Date(s): 11/25/1895

If there are **multiple Priority Dates** identified on the water right, any information provided in Supplemental Form A of this application must identify which priority date is associated with each of the authorized points of diversion or appropriation and places of use.

Source(s) of Water to be Affected by Transfer: East Fork Hood River

Tributary to: Hood River

Are there **other water rights**, Permits or Ground Water Registrations associated with this land?

Yes  No

If "Yes", what are the Permit, Registration or Certificate Numbers? \_\_\_\_\_

Any "layered" water use or a right that is supplemental to a primary right proposed for transfer **must be included in the transfer or be cancelled.**

Certificate Number or other identifying number: 92000

The following information must be provided only for those points of diversion or appropriation that are involved in the transfer.

If a point of diversion or appropriation is not numbered on the decree or water right certificate or permit, assign it a unique number in the following table (e.g. POD #1 or POA(well) #1). Use the number to refer to the point of diversion or appropriation serving the place of use described in Tables I and II. Note: Permanent district transfers do not allow for a change in point of diversion or appropriation to serve the proposed place of use.

Government lot and donation land claim numbers must be included in the table below only if the information is reflected on the existing water right.

**Location of Existing Authorized Point(s) of Diversion (POD) or Appropriation (POA):**  
 (i.e., the allowed point(s) of diversion or appropriation listed on the water right for the "FROM" or "OFF" lands)

AUTHORIZED POINT(S) of DIVERSION (POD) or APPROPRIATION (POA)							
POD# or POA#	TWP (N or S)	RNG (E or W)	SEC	Q-Q	DLC	GOV'T LOT	MEASURED DISTANCES
1	1 S	10 E	04	NW SW			Being 3750 ft South and 430 East from the NW corner of Section 4

18957

RECEIVED  
 MAR 24 2022  
 OWRD

\* Certificate Number or Other Identifying number 92000

Provided the district filed notice of a change in place of use pursuant to OAR 690-385-4100, reference the District Internal Notice Number (DINN) used to describe the change(s) to be made permanent by this transfer.

Government lot (GOV'T LOT) and donation land claim numbers (DLC) must be included in the tables below **only** if the information is reflected on the existing water right.

TABLE I. - AUTHORIZED PLACE OF USE

POD # or POA #	PRIORITY DATE	USE	LEGAL DESCRIPTION							ACRES	USER NAME	DINN
			TWP (N or S)	RNG (E or W)	SEC	QQ	DLC	GOV'T LOT	TAX LOT			
1	11/25/1895	IR	01N	10E	2	NENE			300	2.55	Sally Packer Akin	
1	11/25/1895	IR	01N	10E	15	SENE			900	0.45	Sallie Foley	
1	11/25/1895	IR	02N	10E	13D	NWSE			900	1.60	Steven Bickford, Van Horn Vineyards	
1	11/25/1895	IR	02N	10E	14	NESE			3600	0.55	Ryan & Patricia Gilkerson	
1	11/25/1895	IR	02N	10E	21	NESW			2900	0.30	Joseph & Dianna Sheirbon	
1	11/25/1895	IR	02N	10E	21A	NENE			800	0.65	Melissa Bickle	
1	11/25/1895	IR	02N	10E	22A	SWNE			1600	0.20	Robert K. Marvick, Cismontane Inc.	
1	11/25/1895	IR	02N	10E	22A	SWNE			702	0.10	Robert Graves	
1	11/25/1895	IR	02N	10E	22DC	SWSE			1400	0.60	Macario Bibian	
1	11/25/1895	IR	02N	10E	22DD	SESE			1400	0.65	Gary & Kimberly Eastman	
1	11/25/1895	IR	02N	10E	23	SWSW			2100	1.05	Mario & Kira Guisto	
1	11/25/1895	IR	02N	10E	26	SWNE			900	2.35	Leonardo Ocampo Macias & Juana Marquez	
1	11/25/1895	IR	02N	10E	26BA	NENW			101	0.40	Elliot Sakamoto	
1	11/25/1895	IR	02N	10E	26BB	NWNW			1029	0.10	Jeanne Farwig	
1	11/25/1895	IR	02N	10E	27	NWNW			4000	0.10	John R. Buckley	
1	11/25/1895	IR	02N	10E	27	NWNW			4101	0.45	John R. Buckley	
1	11/25/1895	IR	02N	10E	27	NWSW			6300	0.50	Ron & Linda Dunn	
1	11/25/1895	IR	02N	10E	27A	NWNE			3109	0.50	Kelley, Carol S.	
1	11/25/1895	IR	02N	10E	27A	NWNE			3400	0.25	Toni Stuart, Trustee	
1	11/25/1895	IR	02N	10E	28	NWNE			2000	0.70	Joseph & Dianna Sheirbon	
1	11/25/1895	IR	02N	10E	28	NENE			2000	1.25	Joseph & Dianna Sheirbon	
1	11/25/1895	IR	02N	10E	35	NWNE			702	0.15	Jorge Rivera Guillen & Gavina Rivera	
1	11/25/1895	IR	02N	10E	35	SWNW			1901	0.50	Karen Cohn	

MAR 24 2022

RECEIVED

1	11/25/1895	IR	02N	10E	35	SENW			2000	0.30	Leslie Tamura, Tamura Orchards, Inc.	
1	11/25/1895	IR	02N	10E	35	NESW			2100	1.30	Yasui Inc.	
1	11/25/1895	IR	02N	10E	36	SENW			1900	1.05	Philip Downer & Sasha Muir	
1	11/25/1895	IR	02N	10E	36	SWSW			2700	1.90	Roberta Buck, Estate of Robert Hill	
1	11/25/1895	IR	02N	10E	36DD	SESE			802	1.50	Steven M & Amy Dunn	
1	11/25/1895	IR	02N	11E	18	NENW			700	0.25	Lee Lage, LaLa Properties	
1	11/25/1895	IR	02N	11E	19	SWNE			601	0.20	Maria Dimas Galvan	
1	11/25/1895	IR	02N	11E	19	SESW			3200	2.10	Mark & Lori Robertson	
1	11/25/1895	IR	02N	11E	30	NENW			3200	0.85	Mark & Lori Robertson	
									<b>TOTAL:</b>	25.40		

13957

RECEIVED  
MAR 24 2022  
OWRD

\* Certificate Number or Other Identifying number 92000

TABLE II. - PROPOSED PLACE OF USE

POD # or POA #	PRIORITY DATE	USE	LEGAL DESCRIPTION							ACRES	USER NAME	DINN
			TWP (N or S)	RNG (E or W)	SEC	QQ	DLC	GOV'T LOT	TAX LOT			
1	11/25/1895	IR	01N	10E	2	NWSW			1806	2.15	Wy'east Vineyards, Ltd, Dick Reed	
1	11/25/1895	IR	01N	10E	2	SWSW			1806	2.75	Wy'east Vineyards, Ltd, Dick Reed	
1	11/25/1895	IR	01N	10E	2	NESE			2000	4.50	Jeff & Cassandra Mc Nerney	
1	11/25/1895	IR	01N	10E	2	SESE			2000	2.00	Jeff & Cassandra Mc Nerney	
1	11/25/1895	IR	01N	10E	15	NWSE			2406	0.20	Steven & Sharon Russell	
1	11/25/1895	IR	02N	10E	20	SWSE			2202	2.00	Anthony & Amelia Guisto	
1	11/25/1895	IR	02N	10E	23	SWSW			2100	1.05	Mario & Kira Guisto	
1	11/25/1895	IR	02N	10E	25	SWSE			4100	3.30	Ricardo & Sheri Castaneda	
1	11/25/1895	IR	02N	10E	26BB	NWNW			700	0.15	First Baptist Church of Odell	
1	11/25/1895	IR	02N	10E	28	NWNE			2000	3.00	Joseph & Dianna Sheirbon	
1	11/25/1895	IR	02N	10E	34	SENW			1700	4.00	Hardin, Nickolus & Kimberly (Bird)	
1	11/25/1895	IR	02N	10E	35	NENW			1200	0.30	Tamura Orchards, Inc.	
TOTAL:										25.40		

13957

RECEIVED

MAR 24 2022

OWRD



# District Permanent Water Right Transfer Application

## Supplemental Form A

RECEIVED

MAR 24 2022

### DESCRIPTION OF PROPOSED CHANGE(S) TO A WATER RIGHT

OWRD

List only one water right per page. A separate Supplemental Form A must be completed for each certificate, permit, decree, or other right involved in the proposed transfer.

Attach additional copies of Supplemental Form A as needed to describe other certificates, permits, decrees or other rights involved in this transfer.

### 1. CURRENT WATER RIGHT INFORMATION

Water Right Subject to Transfer (check and complete one of the following):

<input checked="" type="checkbox"/> Certificated Right	80929	
	Certificate Number	
<input type="checkbox"/> Adjudicated, Non-certificated Right	Name of Decree	Page Number
<input type="checkbox"/> Permit for which Proof has been Approved	-	Date Claim of Beneficial Use Submitted
	Permit Number	
<input type="checkbox"/> Transferred Right for which Proof has been Filed	-	Date Claim of Beneficial Use Submitted
	Previous Transfer Number	
<input type="checkbox"/> Permit for Supplemental Irrigation	-	
	Permit Number	

Name on Permit, Certificate, or Decree: East Fork Irrigation District

Priority Date(s): 03/13/1964

If there are **multiple Priority Dates** identified on the water right, any information provided in Supplemental Form A of this application must identify which priority date is associated with each of the authorized points of diversion or appropriation and places of use.

Source(s) of Water to be Affected by Transfer: East Fork Hood River

Tributary to: Hood River

Are there **other water rights**, Permits or Ground Water Registrations associated with this land?

Yes  No

If "Yes", what are the Permit, Registration or Certificate Numbers? \_\_\_\_\_

Any "layered" water use or a right that is supplemental to a primary right proposed for transfer **must be included in the transfer or be cancelled.**



▪ Certificate Number or other identifying number: 80929

The following information must be provided only for those points of diversion or appropriation that are involved in the transfer.

If a point of diversion or appropriation is not numbered on the decree or water right certificate or permit, assign it a unique number in the following table (e.g. POD #1 or POA(well) #1). Use the number to refer to the point of diversion or appropriation serving the place of use described in Tables I and II. Note: Permanent district transfers do not allow for a change in point of diversion or appropriation to serve the proposed place of use.

Government lot and donation land claim numbers must be included in the table below only if the information is reflected on the existing water right.

**Location of Existing Authorized Point(s) of Diversion (POD) or Appropriation (POA):**  
 (i.e., the allowed point(s) of diversion or appropriation listed on the water right for the "FROM" or "OFF" lands)

AUTHORIZED POINT(S) of DIVERSION (POD) or APPROPRIATION (POA)							
POD# or POA#	TWP (N or S)	RNG (E or W)	SEC	Q-Q	DLC	GOV'T LOT	MEASURED DISTANCES
1	1 S	10 E	04	NW SW			Being 3750 ft South and 430 East from the NW corner of Section 4

13957

RECEIVED  
 MAR 24 2022

OWRD

\* Certificate Number or Other Identifying number 80929

Provided the district filed notice of a change in place of use pursuant to OAR 690-385-4100, reference the District Internal Notice Number (DINN) used to describe the change(s) to be made permanent by this transfer.

Government lot (GOV'T LOT) and donation land claim numbers (DLC) must be included in the tables below **only** if the information is reflected on the existing water right.

TABLE I. - AUTHORIZED PLACE OF USE

POD # or POA #	PRIORITY DATE	USE	LEGAL DESCRIPTION							ACRES	USER NAME	DINN
			TWP (N or S)	RNG (E or W)	SEC	QQ	DLC	GOV'T LOT	TAX LOT			
1	3/13/1964	IR	02N	10E	33	NESE			1000	0.50	William & Julie Bohince	
1	3/13/1964	IR	02N	10E	33	NESE			1001	0.45	Ian & Candace Bohince	
1	3/13/1964	IR	02N	10E	35	NWNW			1700	0.10	Jack Davis	
1	3/13/1964	IR	02N	11E	6	NWNE			600	3.30	Kenneth Newman	
<b>TOTAL:</b>										4.35		

\* Certificate Number or Other Identifying number 80929

TABLE II. - PROPOSED PLACE OF USE

POD # or POA #	PRIORITY DATE	USE	LEGAL DESCRIPTION							ACRES	USER NAME	DINN
			TWP (N or S)	RNG (E or W)	SEC	QQ	DLC	GOV'T LOT	TAX LOT			
1	3/13/1964	IR	01N	10E	2	NWSW			1806	0.30	Wy'east Vineyards, Ltd, Dick Reed	
2	3/13/1964	IR	02N	10E	20	SESE			2202	0.55	Anthony & Ameliah Guisto	
3	3/13/1964	IR	02N	10E	34	SESW			1700	1.00	Hardin, Nickolus & Kimberly (Bird)	
4	3/13/1964	IR	02N	10E	34	SWNW			1600	2.50	The Neville Family Limited Partnership	
<b>TOTAL:</b>										4.35		

RECEIVED

MAR 24 2022

OWRD



District Permanent Water Right Transfer Application
Supplemental Form A

RECEIVED

MAR 24 2022

OWRD

DESCRIPTION OF PROPOSED CHANGE(S) TO A WATER RIGHT

List only one water right per page. A separate Supplemental Form A must be completed for each certificate, permit, decree, or other right involved in the proposed transfer.

Attach additional copies of Supplemental Form A as needed to describe other certificates, permits, decrees or other rights involved in this transfer.

1. CURRENT WATER RIGHT INFORMATION

Water Right Subject to Transfer (check and complete one of the following):

Table with 5 rows for water right types: Certificated Right (checked), Adjudicated Non-certificated Right, Permit for which Proof has been Approved, Transferred Right for which Proof has been Filed, and Permit for Supplemental Irrigation.

Name on Permit, Certificate, or Decree: East Fork Irrigation District

Priority Date(s): 08/13/1965

If there are multiple Priority Dates identified on the water right, any information provided in Supplemental Form A of this application must identify which priority date is associated with each of the authorized points of diversion or appropriation and places of use.

Source(s) of Water to be Affected by Transfer: East Fork Hood River

Tributary to: Hood River

Are there other water rights, Permits or Ground Water Registrations associated with this land?

Yes No (checked)

If "Yes", what are the Permit, Registration or Certificate Numbers?

Any "layered" water use or a right that is supplemental to a primary right proposed for transfer must be included in the transfer or be cancelled.

13957

▪ Certificate Number or other identifying number: 80928

The following information must be provided only for those points of diversion or appropriation that are involved in the transfer.

If a point of diversion or appropriation is not numbered on the decree or water right certificate or permit, assign it a unique number in the following table (e.g. POD #1 or POA(well) #1). Use the number to refer to the point of diversion or appropriation serving the place of use described in Tables I and II. Note: Permanent district transfers do not allow for a change in point of diversion or appropriation to serve the proposed place of use.

Government lot and donation land claim numbers must be included in the table below only if the information is reflected on the existing water right.

**Location of Existing Authorized Point(s) of Diversion (POD) or Appropriation (POA):**  
 (i.e., the allowed point(s) of diversion or appropriation listed on the water right for the "FROM" or "OFF" lands)

AUTHORIZED POINT(S) of DIVERSION (POD) or APPROPRIATION (POA)							
POD# or POA#	TWP (N or S)	RNG (E or W)	SEC	Q-Q	DLC	GOV'T LOT	MEASURED DISTANCES
1	1 S	10 E	04	NW SW			Being 3750 ft South and 430 East from the NW corner of Section 4

13857

RECEIVED  
 MAR 24 2022  
 OWRD

\* Certificate Number or Other Identifying number 80928

Provided the district filed notice of a change in place of use pursuant to OAR 690-385-4100, reference the District Internal Notice Number (DINN) used to describe the Government lot (GOV'T LOT) and donation land claim numbers (DLC) must be included in the tables below **only** if the information is reflected on the existing water

TABLE I. - AUTHORIZED PLACE OF USE												
POD # or POA #	PRIORITY DATE	USE	LEGAL DESCRIPTION							ACRES	USER NAME	DINN
			TWP (N or S)	RNG (E or W)	SEC	QQ	DLC	GOV'T LOT	TAX LOT			
1	8/13/1965	IR	02N	10E	23	SWSW			2100	2.50	Mario & Kira Guisto	
<b>TOTAL:</b>										2.50		

\* Certificate Number or Other Identifying number 80928

TABLE II. - PROPOSED PLACE OF USE												
POD # or POA #	PRIORITY DATE	USE	LEGAL DESCRIPTION							ACRES	USER NAME	DINN
			TWP (N or S)	RNG (E or W)	SEC	QQ	DLC	GOV'T LOT	TAX LOT			
1	8/13/1965	IR	01N	10E	2	NWSW			1806	2.00	Wy'east Vineyards, Ltd, Dick Reed	
1	8/13/1965	IR	01N	10E	22	NWNE			204	0.50	Jonathan Miller & Jennifer Neil	
<b>TOTAL:</b>										2.50		

RECEIVED

MAR 24 2022

OWRD

RECEIVED

MAR 24 2022

OWRD

**CONSENT BY  
DEEDED  
LANDOWNERS  
DINN 2021-01**

13957

**Application for Water Right  
Transfer  
Consent by Deeded Landowner**



Oregon Water Resources Department  
725 Summer Street NE, Suite A  
Salem, Oregon 97301-1266  
(503) 986-0900  
www.wrd.state.or.us

RECEIVED

MAR 24 2022

OWRD

State of Oregon )  
 )ss  
County of Hood River )

I Sally G. Packer-Akin in my/our capacity as property owner,  
mailing address 3278 Bone Dr., Hood River, OR 97031,  
telephone number 541-490-5726, duly sworn depose and say that I  
consent to the proposed change(s) to Water Right Certificate Number 92000  
described in a Transfer Application (T-      ) submitted by East Fork Irrigation District,  
*(transfer number, if known)*  
on the property in tax lot number(s) 300, Section 2, Township 1  
North, Range 10 East, W.M., located at 3272 Bone Dr., Hood River, OR.  
*(site address)*


Sally Packer-Akin  
Signature of Affiant

11/26/19  
Date

\_\_\_\_\_  
Signature of Affiant

\_\_\_\_\_  
Date

Subscribed and Sworn to before me this 26<sup>th</sup> day of November, 2019.



Karen S Dethman  
Notary Public for Oregon

My commission expires May 8, 2020

**Application for Water Right  
Transfer  
Consent by Deeded Landowner**



Oregon Water Resources Department  
725 Summer Street NE, Suite A  
Salem, Oregon 97301-1266  
(503) 986-0900  
www.wrd.state.or.us

RECEIVED

MAR 24 2022

OWRD

State of Oregon )  
 )ss  
County of Hood River )

I Sallie Foley in my/our capacity as Owner,  
mailing address 1795 8<sup>th</sup> St., Hood River, OR 97031,  
telephone number 541-705-5884, duly sworn depose and say that I  
consent to the proposed change(s) to Water Right Certificate Number 92000  
described in a Transfer Application (T-\_\_\_\_\_) submitted by Jaylene Hattig, EFID,  
*(transfer number, if known)*  
on the property in tax lot number(s) 900, Section 15, Township 1  
North, Range 10 East, W.M., located at 4280 KLM Dr., Hood River, O 97031.  
*(site address)*

Sallie Foley  
Signature of Affiant

July 2 2018  
Date

\_\_\_\_\_  
Signature of Affiant

\_\_\_\_\_  
Date

Subscribed and Sworn to before me this 2<sup>nd</sup> day of July, 2018.



Brenda Lewis  
Notary Public for Oregon

My commission expires Feb. 28, 2022



# Application for Water Right Transfer

## Consent by Deeded Landowner



Oregon Water Resources Department  
 725 Summer Street NE, Suite A  
 Salem, Oregon 97301-1266  
 (503) 986-0900  
 www.wrd.state.or.us

RECEIVED

MAR 24 2022

OWRD

State of Oregon )  
 )ss  
 County of Hood River )

I Steven C. Bickford, Van Horn Vineyards in my/our capacity as property owner,  
 mailing address 1930 Highway 35, Hood River, Oregon 97031,  
 telephone number 541-490-1762, duly sworn depose and say that I  
 consent to the proposed change(s) to Water Right Certificate Number 92000  
 described in a Transfer Application (T-\_\_\_\_\_) submitted by East Fork Irrigation District,  
*(transfer number, if known)*  
 on the property in tax lot number(s) 900, Section 13D, Township 2  
 North, Range 10 East, W.M., located at 2365 Hwy 35, Hood River, Oregon.  
*(site address)*


Steven C. Bickford  
 Signature of Affiant

1-6-2020  
 Date

\_\_\_\_\_  
 Signature of Affiant

\_\_\_\_\_  
 Date

Subscribed and Sworn to before me this 6<sup>th</sup> day of January, 2020.



Jaylene Hattig  
 Notary Public for Oregon

My commission expires 12/10/2023

**Application for Water Right  
Transfer  
Consent by Deeded Landowner**



Oregon Water Resources Department  
725 Summer Street NE, Suite A  
Salem, Oregon 97301-1266  
(503) 986-0900  
www.wrd.state.or.us

RECEIVED  
MAR 24 2022  
OWRD

State of Oregon

County of HOOD RIVER

We, Ryan Gilkerson and Patricia Gilkerson in my/our capacity as property owners,  
mailing address 2388 Gilkerson Rd., Hood River, OR 97031,

telephone number 541-386-2350, duly sworn depose and say that we consent

to the proposed change(s) to Water Right Certificate Number 92000 and 84803

described in a Transfer Application (T-TBD) submitted by Jaylene Hattig, EFID,  
*(transfer number, if known)*

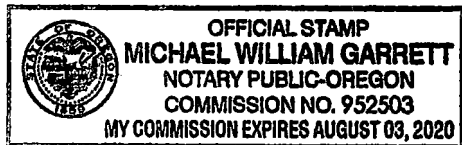
on the property in tax lot number(s) 3600, Section 14, Township 2 North,

Range 10 East, W.M., located at 2388 Gilkerson Rd., Hood River, OR 97031.  
*(site address)*

[Signature]  
Signature of Affiant

4/12/19  
Date

Subscribed and Sworn to before me this 12<sup>TH</sup> day of April, 2019.



[Signature]  
Notary Public for Oregon

My commission expires Aug 3<sup>rd</sup>, 2020

13957

Patricia J. Galloway  
Signature of Affiant

4-12-19  
Date

RECEIVED  
MAR 24 2022  
OWRD

Subscribed and Sworn to before me this 12<sup>th</sup> day of April, 2019.



M.W. Garrett  
Notary Public for Oregon

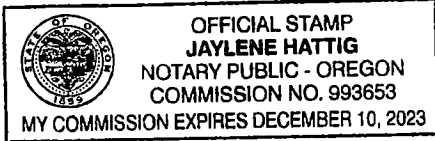
My commission expires August 3<sup>rd</sup>, 2020



Dianna Kay Sheirbon  
Dianna Kay Sheirbon

12-14-2021  
Date

Subscribed and Sworn to me this 14<sup>th</sup> day of December, 2021.



Jaylene Hattig  
Notary Public for Oregon

My commission expires 12/10/2023

RECEIVED

MAR 24 2022

OWRD

13957

**Application for Water Right  
Transfer  
Consent by Deeded Landowner**



Oregon Water Resources Department  
725 Summer Street NE, Suite A  
Salem, Oregon 97301-1266  
(503) 986-0900  
www.wrd.state.or.us

RECEIVED

MAR 24 2022

OWRD

State of Oregon )  
 )ss  
County of Hood River )

I Melissa Bickle in my/our capacity as property owner,  
mailing address P.O. Box 172, Hood River, Oregon 97031,  
telephone number 541-387-2442, duly sworn depose and say that I  
consent to the proposed change(s) to Water Right Certificate Number 92000  
described in a Transfer Application (T-\_\_\_\_\_) submitted by East Fork Irrigation District,  
*(transfer number, if known)*  
on the property in tax lot number(s) 800, Section 21A, Township 2  
North, Range 10 East, W.M., located at 2560 Dee Hwy, Hood River, Oregon.  
*(site address)*

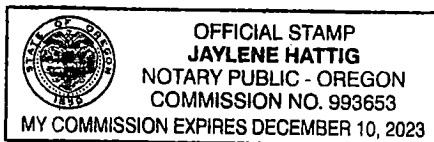
Melissa Bickle  
Signature of Affiant

1/8/20  
Date

\_\_\_\_\_  
Signature of Affiant

\_\_\_\_\_  
Date

Subscribed and Sworn to before me this 8<sup>th</sup> day of January, 2020



Jaylene Hattig  
Notary Public for Oregon

My commission expires 12/10/23

# Application for Water Right Transfer

## Consent by Deeded Landowner



Oregon Water Resources Department  
725 Summer Street NE, Suite A  
Salem, Oregon 97301-1266  
(503) 986-0900  
www.wrd.state.or.us

State of Oregon )  
County of Hood River )

RECEIVED

MAR 24 2022

OWRD

I, Robert Kendal Marvick, Cismontane, Inc., in my capacity as property owner,

mailing address 36 Almond Tree Lane, Irvine, CA 92612, telephone


number 949-922-0590, duly sworn depose and say that I consent to the proposed

change(s) to Water Right Certificate Number 92000, described in Transfer Application

(T-                    ) submitted by Jaylene Hattig, East Fork Irrigation District on property in tax


Lot 1600, Section 22A, Township 2 North, Range 10 East, W.M., located at 3929 Webb Drive,


Hood River, Oregon.

  
\_\_\_\_\_  
Robert Kendal Marvick

8/27/2020  
\_\_\_\_\_  
Date

Subscribed and Sworn to me this 27 day of August, 2020.

  
\_\_\_\_\_  
Notary Public for Oregon



My commission expires March 28, 2023

RECEIVED

MAR 24 2022

ASSIGNMENT OF WATER RIGHTS  
POWER OF ATTORNEY

OWRD

WHEREAS, the undersigned Robert R. Graves, owner of the following described real property situated in Hood River County, Oregon, and more particularly described as:

02N-10E-22A, Tax Lot 702

which property is within the boundaries of and subject to the charges and assessments of East Fork Irrigation District ("District"), and

WHEREAS, the above-described real property will receive the following described water right of record:

Certificate Number: 92000  
Priority Date: 11/25/1895  
Source: East Fork of Hood River  
Purpose: Irrigation  
Transferred Amount: 0.10

which water right is in the name of East Fork Irrigation District and is delivered by the District, and,

WHEREAS, Robert R. Graves desires to transfer off **0.10** acre of water rights of record on the above referenced property, and keep **1.70** water right acres.

Robert R. Graves hereby makes, constitutes and appoints Jaylene Hattig, Water Rights Specialist for East Fork Irrigation District, as his/her agent and attorney-in-fact with power and authority to assign, transfer and convey the above-described water right on the records of the Oregon Water Resources Department, including, but not limited to, transferring the use, place of use and point of diversion, and to execute and deliver transfer application and any other documentation necessary or desirable to accomplish the transfer of the water right.

IN WITNESS WHEREOF, the undersigned has executed this instrument this \_\_\_\_ day of

2/25, 2019.

  
\_\_\_\_\_  
Robert R. Graves, Owner

13957



RECEIVED

MAR 24 2022

OWRD

STATE OF OREGON       )  
                                  )  
County of Hood River   ) ss.

Subscribed and sworn to before me this 25<sup>th</sup> day of February, 2019 6h



Notary Public for Oregon Brenda Lewis

My commission expires: Feb. 26, 2022

# Application for Water Right Transfer Consent by Deeded Landowner



Oregon Water Resources Department  
725 Summer Street NE, Suite A  
Salem, Oregon 97301-1266  
(503) 986-0900  
www.wrd.state.or.us

RECEIVED

MAR 24 2022

OWRD

State of Oregon )  
 )ss  
County of Hood River )

I Macario Bibian in my/our capacity as property owner,  
mailing address 4000 Summit Drive, Hood River, Oregon,  
telephone number 541-806-7085, duly sworn depose and say that I  
consent to the proposed change(s) to Water Right Certificate Number 92000  
described in a Transfer Application (T-\_\_\_\_\_) submitted by East Fork Irrigation District,  
*(transfer number, if known)*  
on the property in tax lot number(s) 1400, Section 22DC, Township 2  
North, Range 10 East, W.M., located at 4000 Summit Drive, Hood River, Oregon.  
*(site address)*

Macario Bibian  
Signature of Affiant


1/8/2020  
Date

\_\_\_\_\_  
Signature of Affiant

\_\_\_\_\_  
Date

Subscribed and Sworn to before me this 8<sup>th</sup> day of January, 2020.

Jaylene Hattig  
Notary Public for Oregon



My commission expires 12/10/23

**Application for Water Right  
Transfer  
Consent by Deeded Landowner**



Oregon Water Resources Department  
725 Summer Street NE, Suite A  
Salem, Oregon 97301-1266  
(503) 986-0900  
www.wrd.state.or.us

RECEIVED  
MAR 24 2022  
OWRD


State of Oregon )  
                                  )  
County of Hood River )

We, Gary M. & Kimberly J. Eastman in our capacity as property owners,  
mailing address 2961 Kusisto Road, Hood River, Oregon 97031, telephone  
number 541-354-3885, duly sworn depose and say that we consent to the proposed  
change(s) to Water Right Certificate Number 92000, described in Transfer Application  
(T-\_\_\_\_\_ ) submitted by East Fork Irrigation District on property in tax  
Lot 1400, Section 22DD, Township 2 North, Range 10 East, W.M., located at 2961 Kusisto Road,  
Hood River, Oregon.

Gary M. Eastman  
Gary M. Eastman

10-23-2020  
Date

Subscribed and Sworn to me this 23 day of October, 2020.



Sara Duckwall Snyder  
Notary Public for Oregon

My commission expires Dec. 12, 2021


Kimberly J Eastman

Kimberly J. Eastman

10/23/2020

Date

Subscribed and Sworn to me this 23 day of October, 2020.



Sara Duckwall Snyder  
 Notary Public for Oregon

My commission expires Dec 12, 2021

RECEIVED

MAR 24 2022

OWRD

13957

**Application for Water Right Transfer**  
**Consent by Deeded Landowner**



Oregon Water Resources Department  
 725 Summer Street NE, Suite A  
 Salem, Oregon 97301-1266  
 (503) 986-0900  
 www.wrd.state.or.us

State of Oregon                         )  
   )  
 County of Hood River                )

RECEIVED  
 MAR 24 2022  
 OWRD

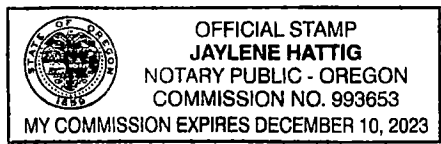
We, Mario G. L. & Kira Christine Guisto, in our capacity as property owners,  
 mailing address 1767 State Street, Suite 251, Hood River, Oregon 97031, telephone  
 number 541-325-2960, duly sworn depose and say that we consent to the proposed  
 change(s) to Water Right Certificate Number 80928,<sup>\$ 92000</sup> described in Transfer Application  
 (T- \_\_\_\_\_) submitted by East Fork Irrigation District on property in Tax  
 Lot 2100, Section 23, Township 2 North, Range 10 East, W.M., located at 3558 Ehrck Hill Rd,  
Hood River, Oregon.

*Mario Guisto*  
 \_\_\_\_\_  
 Mario G. L. Guisto

3/1/22  
 \_\_\_\_\_  
 Date

Subscribed and Sworn to me this 1st day of March, 2022.

*Jaylene Hattig*  
 \_\_\_\_\_  
 Notary Public for Oregon



My commission expires 12/10/2023

*[Handwritten Signature]*

Kira Christine Gulsto


3-1-22

Date

Subscribed and Sworn to me this 1<sup>st</sup> day of March, 2022.

*[Handwritten Signature]*

Notary Public for Oregon



My commission expires 12/10/23

RECEIVED

MAR 24 2022

OWRD

**Application for Water Right  
Transfer  
Consent by Deeded Landowner**



Oregon Water Resources Department  
725 Summer Street NE, Suite A  
Salem, Oregon 97301-1266  
(503) 986-0900  
www.wrd.state.or.us

RECEIVED

MAR 24 2022

OWRD

State of Oregon )  
 )ss  
County of Hood River )

We Leonardo Ocampo Macias and Juana Marquez in my/our capacity as property owners,  
mailing address 3223 Lingren Road, Hood River, Oregon,  
telephone number 503-781-5498, duly sworn depose and say that We  
consent to the proposed change(s) to Water Right Certificate Number 92000  
described in a Transfer Application (T-        ) submitted by Jaylene Hattig, EFID,  
*(transfer number, if known)*  
on the property in tax lot number(s) 900, Section 26, Township 2  
North, Range 10 East, W.M., located at 3223 Lingren Rd., Hood River, Or.  
*(site address)*

Leonardo Ocampo Macias  
Signature of Affiant

May 7<sup>th</sup> 2019  
Date

Juana Marquez  
Signature of Affiant

May 7<sup>th</sup> 2019  
Date

Subscribed and Sworn to before me this 7<sup>th</sup> day of May, 2019.




Brenda Lewis  
Notary Public for Oregon

My commission expires Feb. 28, 2022

13957

Subscribed and Sworn to before me this 7<sup>th</sup> day of May, 2019



Brenda Lewis  
Notary Public for Oregon

My commission expires Feb. 28, 2022

RECEIVED

MAR 24 2022

OWRD

13957



**Application for Water Right  
Transfer  
Consent by Deeded Landowner**



Oregon Water Resources Department  
725 Summer Street NE, Suite A  
Salem, Oregon 97301-1266  
(503) 986-0900  
www.wrd.state.or.us

State of Oregon Hood River )  
County of Multnomah )ss )

RECEIVED  
OCT 09 2020  
OWRD

I Elliot K. Sakamoto in my/our capacity as property owner,  
mailing address 3010 NE 149<sup>th</sup> Ave., Portland, OR 97230,  
telephone number 541-399-3123, duly sworn depose and say that I  
consent to the proposed change(s) to Water Right Certificate Number 92000  
described in a Transfer Application (T-TBD     ) submitted by East Fork Irrigation District,  
*(transfer number, if known)*  
on the property in tax lot number(s) 101, Section 26BA, Township 02  
North, Range 10 East, W.M., located at 3525 Ehrck Hill Drive .  
*(site address)*

RECEIVED  
MAR 24 2022  
OWRD


[Signature]  
Signature of Affiant

07 Oct 2020  
Date

\_\_\_\_\_  
Signature of Affiant

\_\_\_\_\_  
Date

Subscribed and Sworn to before me this 7 day of October, 2020.



Aimee Ispas  
Notary Public for Oregon

My commission expires Jan, 14 2024

STATE OF TEXAS  
COUNTY OF DALLAS  
CITY OF DALLAS  
PLANNING DEPARTMENT  
1200 GRASSLAND BOULEVARD, SUITE 1000  
DALLAS, TEXAS 75243

**Application for Water Right  
Transfer  
Consent by Deeded Landowner**



Oregon Water Resources Department  
725 Summer Street NE, Suite A  
Salem, Oregon 97301-1266  
(503) 986-0900  
www.wrd.state.or.us

RECEIVED

MAR 24 2022

OWRD

State of Oregon )  
 )  
County of Hood River )

I, Jeanne Marie Farwig, in my capacity as property owner,

mailing address 3115 Farwig Road, Hood River, Oregon 97031, telephone

number 541-354-9931, duly sworn depose and say that I consent to the proposed

change(s) to Water Right Certificate Number 92000, described in Transfer Application

(T- TBD ) submitted by East Fork Irrigation District on property in tax


Lot 1029, Section 26BB, Township 2 North, Range 10 East, W.M., located at 3115 Farwig Road,

Hood River, Oregon.

Jeanne Marie Farwig 9/8/2020  
Jeanne Marie Farwig Date

Subscribed and Sworn to me this 9th day of Sept, 2020.

Jaylene Hattig  
Notary Public for Oregon



My commission expires 12/10/23

13957

**Application for Water Right  
Transfer  
Consent by Deeded Landowner**



Oregon Water Resources Department  
725 Summer Street NE, Suite A  
Salem, Oregon 97301-1266  
(503) 986-0900  
www.wrd.state.or.us

RECEIVED

MAR 24 2022

OWRD

State of Oregon )  
 )ss  
County of Hood River )

I John R. Buckley in my/our capacity as property owner,  
mailing address 4171 Summit Drive, Hood River, Oregon,  
telephone number 541-490-6127, duly sworn depose and say that I  
consent to the proposed change(s) to Water Right Certificate Number 92000  
described in a Transfer Application (T-      ) submitted by Jaylene Hattig,  
*(transfer number, if known)*  
on the property in tax lot number(s) 4000, Section 27, Township 2  
North, Range 10 East, W.M., located at 4161 Summit Drive, Hood River, Oregon.  
*(site address)*

John R. Buckley  
Signature of Affiant

Nov. 8, 2019  
Date

\_\_\_\_\_  
Signature of Affiant

\_\_\_\_\_  
Date

Subscribed and Sworn to before me this 8th day of November, 2019.



Brenda Lewis  
Notary Public for Oregon

My commission expires Feb. 28, 2022

13957

**Application for Water Right  
Transfer  
Consent by Deeded Landowner**



Oregon Water Resources Department  
725 Summer Street NE, Suite A  
Salem, Oregon 97301-1266  
(503) 986-0900  
www.wrd.state.or.us

State of Oregon )  
 )ss  
County of Hood River )

RECEIVED  
MAR 24 2022  
OWRD

I John R. Buckley in my/our capacity as property owner,  
mailing address 4171 Summit Drive, Hood River, Oregon,  
telephone number 541-490-6127, duly sworn depose and say that I  
consent to the proposed change(s) to Water Right Certificate Number 92000  
described in a Transfer Application (T-      ) submitted by Jaylene Hattig,  
*(transfer number, if known)*  
on the property in tax lot number(s) 4101, Section 27, Township 2  
North, Range 10 East, W.M., located at 4171 Summit Drive, Hood River, Oregon.  
*(site address)*

John R. Buckley  
Signature of Affiant

Nov. 8, 2019  
Date

\_\_\_\_\_  
Signature of Affiant

\_\_\_\_\_  
Date

Subscribed and Sworn to before me this 8<sup>th</sup> day of November, 2019.



Brenda Lewis  
Notary Public for Oregon

My commission expires Feb. 26, 2022

13957

**Application for Water Right  
Transfer  
Consent by Deeded Landowner**



Oregon Water Resources Department  
725 Summer Street NE, Suite A  
Salem, Oregon 97301-1266  
(503) 986-0900  
www.wrd.state.or.us

State of Oregon )  
 )ss  
County of Hood River )

RECEIVED  
MAR 24 2022  
OWRD

We Ronald Dean and Linda Dunn in my/our capacity as property owners,  
mailing address 3435 Lippman Rd., Hood River, OR 97031,  
telephone number 541-354-1334, duly sworn depose and say that We  
consent to the proposed change(s) to Water Right Certificate Number 92000  
described in a Transfer Application (T-      ) submitted by Jaylene Hattig, EFID,  
*(transfer number, if known)*  
on the property in tax lot number(s) 6300, Section 27, Township 02  
North, Range 10 East, W.M., located at 3435 Lippman Rd., Hood River, OR.  
*(site address)*

Ronald Dean Dunn  
Signature of Affiant

8/8/18  
Date

Linda Jean Dunn  
Signature of Affiant

08/08/18  
Date

Subscribed and Sworn to before me this 8<sup>th</sup> day of August, 2018.



Brenda Lewis  
Notary Public for Oregon

My commission expires Feb. 28, 22

# Application for Water Right Transfer Consent by Deeded Landowner



Oregon Water Resources Department  
725 Summer Street NE, Suite A  
Salem, Oregon 97301-1266  
(503) 986-0900  
www.wrd.state.or.us

RECEIVED  
MAR 24 2022  
OWRD

State of Oregon )  
  )  
County of Hood River )

I, Carol S. Kelley, Trustee, in my capacity as property owner, mailing address 3085 Wy'east Road, Hood River, Oregon 97031, telephone number 541-490-8223, duly sworn depose and say that I consent to the proposed change(s) to Water Right Certificate Number 92000, described in Transfer Application (T-\_\_\_\_\_ ) submitted by East Fork Irrigation District on property in Tax Lot 3109, Section 27A, Township 2 North, Range 10 East, W.M., located at 3085 Wy'east Road, Hood River, Oregon.


Carol S. Kelley  
\_\_\_\_\_  
Carol S. Kelley, Trustee

11/3/21  
\_\_\_\_\_  
Date

Subscribed and sworn to me this 3<sup>RD</sup> day of November, 2021.

Jaylene Hattig  
\_\_\_\_\_  
Notary Public for Oregon

My commission expires 12/10/2023







THE UNIVERSITY OF CHICAGO  
LIBRARY  
540 EAST 57TH STREET  
CHICAGO, ILL. 60637  
TEL: 773-936-3200

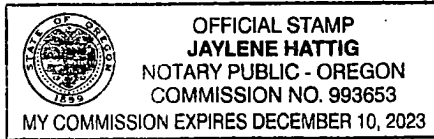
UNIVERSITY OF CHICAGO  
LIBRARY  
540 EAST 57TH STREET  
CHICAGO, ILL. 60637  
TEL: 773-936-3200



Dianna Kay Sheirbon  
Dianna Kay Sheirbon

12-14-2021  
Date

Subscribed and Sworn to me this 14<sup>th</sup> day of December, 2021.



Jaylene Hattig  
Notary Public for Oregon

My commission expires 12/10/2023

RECEIVED  
MAR 24 2022  
OWRD

# Application for Water Right Transfer Consent by Deeded Landowner



Oregon Water Resources Department  
725 Summer Street NE, Suite A  
Salem, Oregon 97301-1266  
(503) 986-0900  
www.wrd.state.or.us

State of Oregon )  
  )  
County of Hood River )

RECEIVED

MAR 24 2022

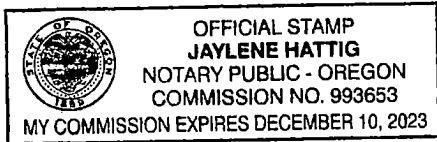
OWRD

We, Jorge Rivera Guillen and Gavina Rivera in our capacity as property owners,  
mailing address 2421 Lacey Drive, Hood River, Oregon 97031, telephone  
number 541-490-4034, duly sworn depose and say that we consent to the proposed  
change(s) to Water Right Certificate Number 92000, described in Transfer Application  
(T-\_\_\_\_\_ ) submitted by East Fork Irrigation District, on property in tax lot  
number(s) 702, Section 35, Township 2 North, Range 10 East, W.M., located at 3585 Hwy 35,  
Hood River, Oregon 97031.

Jorge Rivera Guillen  
Jorge Rivera Guillen

3-16-20  
Date

Subscribed and Sworn to me this 16<sup>th</sup> day of March, 2020.



Jaylene Hattig  
Notary Public for Oregon


My commission expires 12/10/23

13957 =

Gavina Rivera m  
Gavina Rivera

3-16-20  
Date

Subscribed and Sworn to me this 16<sup>th</sup> day of March, 2019<sup>20</sup>



Jaylene Hattig  
Notary Public for Oregon

My commission expires 12/10/23

RECEIVED

MAR 24 2022

OWRD

13957

**Application for Water Right  
Transfer  
Consent by Deeded Landowner**



**Oregon Water Resources Department**  
725 Summer Street NE, Suite A  
Salem, Oregon 97301-1266  
(503) 986-0900  
www.wrd.state.or.us

RECEIVED

MAR 24 2022

OWRD

State of Oregon )  
 )ss  
County of Hood River )

I Karen DeHart Cohn in my/our capacity as Property Owner,  
mailing address PO Box 1850 Hood River, OR 97031,  
telephone number 541-490-3521, duly sworn depose and say that I  
consent to the proposed change(s) to Water Right Certificate Number 92000  
described in a Transfer Application (T-      ) submitted by Jaylene Hattig, EFID,  
*(transfer number, if known)*  
on the property in tax lot number(s) 1901, Section 35, Township 2  
North, Range 10 East, W.M., located at 3741 Straight Hill Road, Hood River, OR 97031.  
*(site address)*

Karen DeHart Cohn  
Signature of Affiant

05/08/18  
Date

\_\_\_\_\_  
Signature of Affiant

\_\_\_\_\_  
Date

Subscribed and Sworn to before me this 8<sup>th</sup> day of May, 2018.



Brenda Lewis  
Notary Public for Oregon

My commission expires Feb 28, 2022

**Application for Water Right  
Transfer  
Consent by Deeded Landowner**



Oregon Water Resources Department  
725 Summer Street NE, Suite A  
Salem, Oregon 97301-1266  
(503) 986-0900  
www.wrd.state.or.us

RECEIVED

MAR 24 2022

OWRD

State of Oregon )  
 )ss  
County of Hood River )

We Lesley Tamura, Gary Tamura, Tamura Orchards, Inc. in my/our capacity as property  
owners,

mailing address 3711 Masee Grade Rd., Hood River, OR 97031,

telephone number 541-380-2565, duly sworn depose and say that We

consent to the proposed change(s) to Water Right Certificate Number 92000

described in a Transfer Application (T-2019-02) submitted by Jaylene Hattig, EFID,  
*(transfer number, if known)*

on the property in tax lot number(s) 2000, Section 35, Township 2

North, Range 10 East, W.M., located at 3713 Masee Grade Rd., Hood River, OR.  
*(site address)*

Lesley Tamura  
Signature of Affiant

08/05/2019  
Date

Ray Tamura  
Signature of Affiant

08/05/2019  
Date

Subscribed and Sworn to before me this 5<sup>th</sup> day of August, 2019.



Brenda Lewis  
Notary Public for Oregon

My commission expires Feb. 28, 2022

Subscribed and Sworn to before me this 5<sup>th</sup> day of August, 2019



Brenda Lewis  
Notary Public for Oregon

My commission expires Feb 28, 2022

RECEIVED

MAR 24 2022

OWRD

13957



# Application for Water Right Transfer Consent by Deeded Landowner



Oregon Water Resources Department  
725 Summer Street NE, Suite A  
Salem, Oregon 97301-1266  
(503) 986-0900  
www.wrd.state.or.us

RECEIVED  
MAR 24 2022  
OWRD

State of Oregon )  
 )ss  
County of Hood River )

I Philip Yasui, Yasui, Inc. in my/our capacity as property owner,  
mailing address 3845 Willow Flat Rd., Hood River, OR 97031,  
telephone number 541-354-1023, duly sworn depose and say that I  
consent to the proposed change(s) to Water Right Certificate Number 92000  
described in a Transfer Application (T-2019-02) submitted by Jaylene Hattig, EFID,  
*(transfer number, if known)*  
on the property in tax lot number(s) 2100, Section 35, Township 2  
North, Range 10 East, W.M., located at 3944 Masee Grade Rd., Hood River, OR 97031.  
*(site address)*


Philip Yasui  
Signature of Affiant

6/26/19  
Date

\_\_\_\_\_  
Signature of Affiant

\_\_\_\_\_  
Date

Subscribed and Sworn to before me this 26th day of JUNE, 2019.



Michael W. Garrett  
Notary Public for Oregon

My commission expires August 3rd, 2020

# Application for Water Right Transfer

## Consent by Deeded Landowner




Oregon Water Resources Department  
725 Summer Street NE, Suite A  
Salem, Oregon 97301-1266  
(503) 986-0900  
www.wrd.state.or.us

RECEIVED  
MAR 24 2022  
OWRD

State of Oregon )  
County of Hood River )


We, Philip Roland Downer & Sasha J Muir, in our capacity as property owners,  
mailing address 3716 Neal Creek Rd, Hood River, Oregon 97031, telephone  
number 206-390-7530, duly sworn depose and say that we consent to the proposed  
change(s) to Water Right Certificate Number 92000, described in Transfer Application  
(T- ) submitted by Jaylene Hattig, East Fork Irrigation District on property in tax  
Lot 1900, Section 36, Township 2 North, Range 10 East, W.M., located at 3716 Neal Creek Rd.,  
Hood River, Oregon.

  
Philip Roland Downer


8/5/20  
Date

Subscribed and Sworn to me this 5<sup>th</sup> day of August, 2020.




  
Notary Public for ~~Oregon~~  
Washington


My commission expires 05/01/2024

  
Sasha J. Muir

Date 8/5/2020

Subscribed and Sworn to me this 5<sup>th</sup> day of August, 2020.



  
Notary Public for Oregon  
Washington

My commission expires 05/01/2024

RECEIVED  
MAR 24 2022  
OWRD

**Application for Water Right  
Transfer  
Consent by Deeded Landowner**



Oregon Water Resources Department  
725 Summer Street NE, Suite A  
Salem, Oregon 97301-1266  
(503) 986-0900  
www.wrd.state.or.us

RECEIVED  
MAR 24 2022  
OWRD


State of Oregon )  
 )ss  
County of Hood River )

I Roberta Buck, Estate of Robert M. Hill in my/our capacity as property owner,  
mailing address 4250 Willow Flat Rd., Hood River, OR 97031,  
telephone number 541-399-4344, duly sworn depose and say that I  
consent to the proposed change(s) to Water Right Certificate Number 92000  
described in a Transfer Application (T-          ) submitted by Jaylene Hattig, EFID,  
*(transfer number, if known)*  
on the property in tax lot number(s) 2700, Section 36, Township 2  
North, Range 10 East, W.M., located at 4250 Willow Flat Rd., Hood River, OR 97031.  
*(site address)*

Roberta Buck  
Signature of Affiant  
Roberta Buck  
Signature of Affiant

7-23-19  
Date  
7-26-19  
Date

Subscribed and Sworn to before me this 26<sup>th</sup> day of July, 2019.



[Signature]  
Notary Public for Oregon

My commission expires 10-08-2019.

13957

# Application for Water Right Transfer Consent by Deeded Landowner



Oregon Water Resources Department  
725 Summer Street NE, Suite A  
Salem, Oregon 97301-1266  
(503) 986-0900  
www.wrd.state.or.us

State of Oregon )  
 )ss  
County of Hood River )

RECEIVED

MAR 24 2022

OWRD

We Steven M. and Amy E. Dunn in my/our capacity as property owners,  
mailing address 2830 Bear Ridge Dr, Hood River, OR 97031,  
telephone number 541-490-6185, duly sworn depose and say that I  
consent to the proposed change(s) to Water Right Certificate Number 92000  
described in a Transfer Application (T-          ) submitted by Jaylene Hattig, EFID,  
*(transfer number, if known)*  
on the property in tax lot number(s) 802, Section 36DD, Township 2  
North, Range 10 East, W.M., located at Bear Ridge Dr., Hood River, OR.  
*(site address)*

[Signature]  
Signature of Affiant

9/16/19  
Date

[Signature]  
Signature of Affiant

9/16/19  
Date

Subscribed and Sworn to before me this 16 day of September, 2019.



[Signature]  
Notary Public for Oregon

My commission expires Feb. 28, 2022

13957

Subscribed and Sworn to before me this 16 day of September, 2019



Brenda Lewis

Notary Public for Oregon

My commission expires Feb. 28, 2022

RECEIVED

MAR 24 2022

OWRD

13957

**Application for Water Right  
Transfer  
Consent by Deeded Landowner**



Oregon Water Resources Department  
725 Summer Street NE, Suite A  
Salem, Oregon 97301-1266  
(503) 986-0900  
www.wrd.state.or.us

State of Oregon )  
 )ss  
County of Hood River )

RECEIVED

MAR 24 2022

OWRD

I Lee Lage in my/our capacity as President, La La Properties, LLC,  
mailing address 2125 Eastside Road, Hood River, OR 97031,  
telephone number 541-490-1431, duly sworn depose and say that I  
consent to the proposed change(s) to Water Right Certificate Number 92000  
described in a Transfer Application (T-      ) submitted by Jaylene Hattig, EFID,  
*(transfer number, if known)*  
on the property in tax lot number(s) 700, Section 18, Township 2  
North, Range 11 East, W.M., located at 2125 Eastside Road, Hood River, OR.  
*(site address)*


Lee Lage  
Signature of Affiant

9/24/19  
Date

\_\_\_\_\_  
Signature of Affiant

\_\_\_\_\_  
Date

Subscribed and Sworn to before me this 24<sup>th</sup> day of SEPTEMBER, 2019.



Michael W. Garrett  
Notary Public for Oregon

My commission expires AUGUST 31, 2020

13957

# Application for Water Right Transfer Consent by Deeded Landowner



Oregon Water Resources Department  
725 Summer Street NE, Suite A  
Salem, Oregon 97301-1266  
(503) 986-0900  
www.wrd.state.or.us

State of Oregon )  
County of Hood River )

RECEIVED

MAR 24 2022


OWRD

I, Maria Elsa Dimas Galvan, in my capacity as property owner,  
mailing address 2407 Wells Dr., Hood River, Oregon 97031, telephone  
number 541-806-3510, duly sworn depose and say that I consent to the proposed  
change(s) to Water Right Certificate Number 92000, described in Transfer Application  
(T- ) submitted by East Fork Irrigation District on property in Tax  
Lot 601, Section 19, Township 2 North, Range 11 East, W.M., located at 2407 Wells Dr.,  
Hood River, Oregon.

Maria Elsa Dimas  
Maria Elsa Dimas Galvan

3/19/2020  
Date

Subscribed and Sworn to me this 19 day of March, 2020<sup>21</sup>



Jeremy Lazzara  
Notary Public for Oregon

My commission expires June 21, 2024

13957



**Application for Water Right  
Transfer  
Consent by Deeded Landowner**



Oregon Water Resources Department  
725 Summer Street NE, Suite A  
Salem, Oregon 97301-1266  
(503) 986-0900  
www.wrd.state.or.us

State of Oregon )  
 )ss  
County of Hood River )

RECEIVED

MAR 24 2022

OWRD

We Mark and Lori Robertson in my/our capacity as property owners,  
mailing address 2955 Fir Mountain Road, Hood River, OR 97031,  
telephone number 541-490-4286, duly sworn depose and say that I  
consent to the proposed change(s) to Water Right Certificate Number 92000  
described in a Transfer Application (T. \_\_\_\_\_) submitted by Jaylene Hattig, EFID,  
*(transfer number, if known)*  
on the property in tax lot number(s) 3200, Section 19, Township 2  
North, Range 11 East, W.M., located at 2955 Fir Mountain Road, Hood River, OR.  
*(site address)*

[Signature]  
Signature of Affiant

July 8, 2019  
Date

[Signature]  
Signature of Affiant

July 8, 2019  
Date

Subscribed and Sworn to before me this 08 day of July, 2019.



[Signature]  
Notary Public for Oregon

My commission expires Feb. 28, 2022

13957

Subscribed and Sworn to before me this 08 day of July, 2019



Brenda Lewis  
Notary Public for Oregon

My commission expires Feb. 28, 2022

RECEIVED  
MAR 24 2022  
OWRD

**Application for Water Right  
Transfer  
Consent by Deeded Landowner**



Oregon Water Resources Department  
725 Summer Street NE, Suite A  
Salem, Oregon 97301-1266  
(503) 986-0900  
www.wrd.state.or.us

RECEIVED

MAR 24 2022

OWRD

State of Oregon )  
 )ss  
County of Hood River )

We Mark and Lori Robertson in my/our capacity as property owners,  
mailing address 2955 Fir Mountain Road, Hood River, OR 97031,  
telephone number 541-490-4286, duly sworn depose and say that I  
consent to the proposed change(s) to Water Right Certificate Number 92000  
described in a Transfer Application (T               ) submitted by Jaylene Hattig, EFID,  
*(transfer number, if known)*  
on the property in tax lot number(s) 3200, Section 30, Township 2  
North, Range 11 East, W.M., located at 2955 Fir Mountain Road, Hood River, OR.  
*(site address)*

[Signature]  
Signature of Affiant

June 7, 2019  
Date


[Signature]  
Signature of Affiant

June 7, 2019  
Date

Subscribed and Sworn to before me this 7<sup>th</sup> day of JUNE, 2019.

[Signature]

Notary Public for Oregon



My commission expires August 3, 2020


13957

Subscribed and Sworn to before me this 7<sup>TH</sup> day of JUNE, 2019

RECEIVED

MAR 24 2022

OWRD



Michael W. Garrett  
Notary Public for Oregon

My commission expires AUGUST 3<sup>RD</sup>, 2020

**Application for Water Right  
Transfer  
Consent by Deeded Landowner**



Oregon Water Resources Department  
725 Summer Street NE, Suite A  
Salem, Oregon 97301-1266  
(503) 986-0900  
www.wrd.state.or.us

RECEIVED

MAR 24 2022

OWRD

State of Oregon )  
 )ss  
County of Hood River )

We W Sean & Julie Bohince in my/our capacity as property owners,  
mailing address 4209 Sylvester Rd., Hood River, OR,  
telephone number 541-645-5652, duly sworn depose and say that We  
consent to the proposed change(s) to Water Right Certificate Number 80929  
described in a Transfer Application (T-2019-01) submitted by Jaylene Hattig, EFID,  
*(transfer number, if known)*  
on the property in tax lot number(s) 1000, Section 33, Township 2  
North, Range 10 East, W.M., located at 4209 Sylvester Rd., Hood River, OR.  
*(site address)*

W Sean Bohince  
Signature of Affiant

4.29.19  
Date

Julie Bohince  
Signature of Affiant

4/29/19  
Date

Subscribed and Sworn to before me this 29<sup>th</sup> day of April, 2019.



Brenda Lewis  
Notary Public for Oregon

My commission expires Feb 28, 2022

Subscribed and Sworn to before me this 29<sup>th</sup> day of April, 2019

RECEIVED

MAR 24 2022

OWRD

Brenda Lewis

Notary Public for Oregon



My commission expires Feb. 28, 2022



*Candace Bohince*  
Candace Bohince

9/30/2019  
Date

RECEIVED

MAR 24 2022

OWRD

Subscribed and Sworn to me this 30<sup>th</sup> day of Sept., 2019.



*Tina Hinshaw*  
Notary Public for Oregon

My commission expires 8-6-21



**Application for Water Right  
Transfer  
Consent by Deeded Landowner**



Oregon Water Resources Department  
725 Summer Street NE, Suite A  
Salem, Oregon 97301-1266  
(503) 986-0900  
www.wrd.state.or.us

State of Oregon )  
 )ss  
County of Hood River )


RECEIVED  
MAR 24 2022  
OWRD

I Jack Davis in my/our capacity as property owner,  
mailing address 3682 Straight Hill Rd., Hood River, OR 97031,  
telephone number 541-354-1668, duly sworn depose and say that I  
consent to the proposed change(s) to Water Right Certificate Number 80929  
described in a Transfer Application (T-2019-02) submitted by Jaylene Hattig, EFID,  
*(transfer number, if known)*  
on the property in tax lot number(s) 1700, Section 35, Township 2  
North, Range 10 East, W.M., located at 3682 Straight Hill Rd., Hood River, OR.  
*(site address)*

Jack Davis  
Signature of Affiant  
  
\_\_\_\_\_  
Signature of Affiant

June 12 2019  
Date  
  
\_\_\_\_\_  
Date

Subscribed and Sworn to before me this 12<sup>th</sup> day of June, 2019.



Brenda Lewis  
Notary Public for Oregon

My commission expires Feb. 28 2022

13957



RECEIVED

MAR 24 2022

OWRD

# **“OFF” MAPS**

13957