

Application for Groundwater Registration Modification



Oregon Water Resources Department
725 Summer Street NE, Suite A
Salem, Oregon 97301-1266
(503) 986-0900
www.oregon.gov/OWRD

Part 1 of 5 – Minimum Requirements Checklist

This Groundwater Registration Modification application will be returned if Parts 1 through 4 and all required attachments are not completed and included.
For questions, please call (503) 986-0900, and ask for Transfer Section.

Check all included with this application (N/A = Not Applicable)

- Part 1 – Completed Minimum Requirements Checklist.
- Part 2 – Completed Application Map Checklist.
- Part 3 – Completed Applicant Information and Signature.
- Part 4 – Completed Groundwater Registration Modification Application – Groundwater Registration Information. (Only one Groundwater registration per application, unless the Groundwater registrations to be modified are layered).
- Completed Groundwater Registration Modification Application Map (Does not have to be prepared by a Certified Water Right Examiner).
- Groundwater registration modification fees – Amount enclosed: \$ **1250**. (\$875.00 for a place of use change only; \$1,250.00 for any other change or combination).

Attachments:

- N/A Request for Assignment Form and statutory fee. This form needs to be completed if the applicant owns the land to which the registration is appurtenant and is **not** the registration certificate holder of record. The Request for Assignment Form is available at <https://www.oregon.gov/OWRD/Forms/Pages/default.aspx>.
Assignment is not needed for any person or entity who can demonstrate authorization to request recognition of a modification (e.g. legal representative, power of attorney, agent, etc.) **or** the applicant is named on the certificate of registration, or has been assigned to the certificate of registration.
- N/A Oregon Water Resources Department’s Land Use Information Form with approval and signature (or signed land use form receipt stub) from each local land use authority in which water is to be diverted, conveyed, and/or used. Not required if water is to be diverted, conveyed, and/or used only on federal lands or if **all** of the following apply: a) a change in place of use only, b) no structural changes, c) the use of water is for irrigation only, and d) the use is located within an irrigation district or an exclusive farm use zone.
- N/A Water Well Report/Well Log for changes in point(s) of appropriation (well(s)) or additional point(s) of appropriation.

(For Staff Use Only)

WE ARE RETURNING YOUR APPLICATION FOR THE FOLLOWING REASON(S):

<input type="checkbox"/> Application fee not enclosed/insufficient	<input type="checkbox"/> Map not included or incomplete
<input type="checkbox"/> Land Use Form not enclosed or incomplete	<input type="checkbox"/> Assignment Form and fee not enclosed/insufficient
<input type="checkbox"/> Additional signature(s) required	<input type="checkbox"/> Part ____ is incomplete

Other/Explanation _____

Staff: _____ 503-_____ Date: ____/____/____

RECEIVED
MAR 23 2022
OWRD

Part 2 of 4 – Groundwater Registration Modification Map Checklist

Your Groundwater Registration Modification application will be returned if any of the map requirements listed below are not met.

Please be sure that the map you submit includes all the items listed below and meets the requirements of OAR 690-380-3100, however, the map does not have to be prepared by a Certified Water Right Examiner. Check all boxes that apply.

- Permanent quality printed with dark ink on good quality paper.
- The size of the map can be 8½ x 11 inches, 8½ x 14 inches, 11 x 17 inches, or up to 30 x 30 inches. For 30 x 30 inch maps, one extra copy is required.
- A north arrow, a legend, and scale.
- The scale of the map must be: 1 inch = 400 feet, 1 inch = 1,320 feet, the scale of the county assessor map if the scale is not smaller than 1 inch = 1,320 feet, or a scale that has been pre-approved by the Department.
- Township, Range, Section, ¼ ¼, DLC, Government Lot, and other recognized public land survey lines.
- Tax lot boundaries (property lines) are required. Tax lot numbers are recommended.
- Major physical features including rivers and creeks showing direction of flow, lakes and reservoirs, roads and railroads.
- Major water delivery system features from the point(s) of appropriation such as main pipelines, canals, and ditches.
- Existing place of use that includes hachuring, priority date, and use including number of acres in each quarter-quarter section, government lot, or in each quarter-quarter section as projected within government lots, donation land claims, or other recognized public land survey subdivisions. If less than the entirety of the registration is being changed, a separate hachuring is needed for the portion of the registration left unchanged.
- N/A If you are proposing a modification in place of use, show the proposed place of use with hachuring including priority date and use including number of acres in each quarter-quarter section, government lot, or in each quarter-quarter section as projected within government lots, donation land claims, or other recognized public land survey subdivisions.
- Existing point(s) of appropriation with distance and bearing or coordinates from a recognized survey corner.
- N/A If you are proposing a modification in point(s) of appropriation, show the proposed location and label it clearly with distance and bearing or coordinates. If GPS coordinates are used, latitude-longitude coordinates may be expressed as either degrees-minutes-seconds with at least one digit after the decimal (example – 42°32'15.5") or degrees-decimal with five or more digits after the decimal (example – 42.53764°).

Part 3 of 4 – Applicant Information and Signature

Applicant Information

APPLICANT/BUSINESS NAME WK & K Land LLC Attn: Tina Galloway			PHONE NO. 541-757-1497	ADDITIONAL CONTACT NO.
ADDRESS 3122 SE Stahlbush Island Rd			FAX NO.	
CITY Corvallis	STATE OR	ZIP 97333	E-MAIL tina@stahlbush.com; sif@stahlbush.com	
BY PROVIDING AN E-MAIL ADDRESS, CONSENT IS GIVEN TO RECEIVE ALL CORRESPONDENCE FROM THE DEPARTMENT ELECTRONICALLY. COPIES OF THE FINAL ORDER DOCUMENTS WILL ALSO BE MAILED.				

Agent Information – The agent is authorized to represent the applicant in all matters relating to this application

APPLICANT/BUSINESS NAME WK & K Land LLC			PHONE NO. 541-760-3127	ADDITIONAL CONTACT NO.
ADDRESS 3122 SE Stahlbush Island Rd			FAX NO.	
CITY Corvallis	STATE OR	ZIP 97333	E-MAIL sif@stahlbush.com	
BY PROVIDING AN E-MAIL ADDRESS, CONSENT IS GIVEN TO RECEIVE ALL CORRESPONDENCE FROM THE DEPARTMENT ELECTRONICALLY. COPIES OF THE FINAL ORDER DOCUMENTS WILL ALSO BE MAILED.				

Explain in your own words what you propose to accomplish with this modification; and why:
We are transferring a historical irrigation groundwater registration to industrial use for the purpose of supporting on-site processing of farm food product.

If you need additional space, continue on a separate piece of paper and attach to the application as "Attachment 1".

Check this box if this project is fully or partially funded by the American Recovery and Reinvestment Act. (Federal stimulus dollars)

(Check one box)

- By signing this application, I (we) understand that, upon receipt of the draft preliminary determination and prior to Department approval of the Groundwater modification, I (we) will be required to provide landownership information and evidence that I am authorized to pursue the modification as identified in OAR 690-382-0400(16)(a); **OR**
- I (we) affirm the applicant is a municipality as defined in ORS 540.510(3)(b) and that the right is in the name of the municipality or a predecessor; **OR**
- I (we) affirm that the applicant is an entity with the authority to condemn property and is acquiring the property to which the Groundwater registration proposed for modification is appurtenant by condemnation and have attached supporting documentation.

I understand that prior to Department approval of the groundwater registration modification, I may be required to submit payment to the Department for publication of a notice in a newspaper with general circulation in the area where the groundwater registration is located, once per week for two consecutive weeks. If more than one qualifying newspaper is available, I suggest publishing the notice in the following paper: _____.

I (we) affirm that the information contained in this application is true and accurate.



william d chambers
 Applicant Signature: William D Chambers manager Print Name (and Title if applicable): WILLIAM D CHAMBERS Date: 3-9-2022

 Applicant Signature Print Name (and Title if applicable) Date

Is the applicant the sole owner of the land on which the Groundwater registration modification or portion thereof, is located? Yes No If NO, include signatures of all deeded landowners (and mailing and/or e-mail addresses if different than the applicant's) or attach affidavits of consent (and mailing

RECEIVED
MAR 23 2022

OWRD 48
13948

and/or e-mail addresses) from all landowners or individuals/entities to which the Groundwater registration has been conveyed.

RECEIVED

MAR 28 2022

OWRD


Check the appropriate box, if applicable:

- Check here if the Groundwater registration proposed for modification is or will be located within or served by an irrigation or other water district.

IRRIGATION DISTRICT NAME	ADDRESS	
CITY	STATE	ZIP

- Check here if water for the Groundwater registration is supplied under a water service agreement or other contract with a federal agency or other entity.

ENTITY NAME	ADDRESS	
CITY	STATE	ZIP



To meet State Land Use Consistency Requirements, you must list all local governments (each county, city, municipal corporation, or tribal government) within whose jurisdiction water will be diverted, conveyed or used.

ENTITY NAME Linn County (Planning and Building)	ADDRESS PO Box 100	
CITY Albany	STATE OR	ZIP 97321

ENTITY NAME	ADDRESS	
CITY	STATE	ZIP

RECEIVED

MAR 23 2022

OWRD

Part 4 of 4 – Groundwater Registration Information

Please use a separate Part 4 for each registration being modified. See instructions on page 5, to copy and paste additional Part 4s, or to add additional rows to tables within the form.

Groundwater Registration # GR-2727 (Certificate # GR-2580)

Table 1. Location of Authorized and Proposed Point(s) of Appropriation (POA)

(Note: If the POA name is not specified in the registration, assign it a name or number here.)

POA Name or Number	Is this POA Authorized by the registration or is it Proposed?	OWRD Well Log ID# (or Well ID Tag # L-___)	Twp		Rng		Sec	¼ ¼		Tax Lot, DLC or Gov't Lot	Measured Distances (from a recognized survey corner)
BENT5180	<input checked="" type="checkbox"/> Authorized <input type="checkbox"/> Proposed	BENT5180	12	S	5	W	12	SW	SE	100	1010.5' S 28deg 26' W TO THE S 1/4 CORNER
BENT761	<input type="checkbox"/> Authorized <input checked="" type="checkbox"/> Proposed	BENT761	12	S	5	W	12	SE	SW	100	1400' east from SW corner Sect 12
	<input type="checkbox"/> Authorized <input type="checkbox"/> Proposed										
	<input type="checkbox"/> Authorized <input type="checkbox"/> Proposed										

Check all type(s) of modifications(s) proposed below (modification "CODES" are provided in parentheses):

- | | |
|--|---|
| <input checked="" type="checkbox"/> Place of Use (POU) | <input checked="" type="checkbox"/> Point of Appropriation (well) (POA) |
| <input checked="" type="checkbox"/> Character of Use (USE) | <input type="checkbox"/> Additional Point of Appropriation (APOA) |

Will all of the proposed changes affect the entire Groundwater registration?

- Yes Complete only the proposed ("to" lands) section of Table 2 on the next page. Use the "CODES" listed above to describe the proposed changes.
- No Complete all of Table 2 to describe the portion of the registration to be changed.

RECEIVED

MAR 23 2022

OWRD

Please use and attach additional pages of Table 2 as needed.
See page 5 for instructions.

Do you have questions about how to fill-out the tables?
Contact the Department at 503-986-0900 and ask for Transfer

Table 2. Description of Modifications to Registration GR-2727 (Certificate # GR-2580)

List only the part of the registration that will be modified. For the acreage in each ¼ ¼, list the modification proposed. If more than one modification, specify the acreage associated with each modification. If more than one POA, specify the acreage associated with each POA.

AUTHORIZED (the "from" or "off" lands) The listing that appears in the registration BEFORE PROPOSED CHANGES List only that part or portion of the groundwater registration that will be changed.											Proposed Changes (see "CODES" from previous page)	PROPOSED (the "to" or "on" lands) The listing as it would appear AFTER PROPOSED CHANGES are made.														
Twp	Rng	Sec	¼	¼	Tax Lot	Gvt Lot or DLC	Acres	Type of USE listed on Certificate	POA(s) (name or number from Table 1)	Priority Date		Twp	Rng	Sec	¼	¼	Tax Lot	Gvt Lot or DLC	Acres	New Type of USE	POA(s) to be used (from Table 1)	Priority Date				
EXAMPLE																										
2	S	9	E	15	NE	NW	100		15.0	Irrigation	POD #1 POD #2	1901	POU/POD	2	S	9	E	1	NW	NW	500	1	10.0		POD #5	1901
"	"	"	"	"	"	"	"	"	"	EXAMPLE	"	"	"	2	S	9	E	2	SW	NW	500		5.0		POD #6	1901
12	S	5	W	12	SE	SE	100		4	IRR	BENT5180	1947	POU/POA/USE	12	S	5	W	12	SE	SW	100		n/a	Industrial	BENT761	1947
12	S	5	W	12	SW	SE	100		40	IRR	BENT5180	1947	"	"	"	"	"	"	"	"	"		"	"	"	"
12	S	5	W	12	NW	SE	100		10.4	IRR	BENT5180	1947	"	"	"	"	"	"	"	"	"		"	"	"	"
12	S	5	W	12	SE	SW	100		20	IRR	BENT5180	1947	"	"	"	"	"	"	"	"	"		"	"	"	"
12	S	5	W	12	NE	SW	100		6	IRR	BENT5180	1947	"	"	"	"	"	"	"	"	"		"	"	"	"
													POU/USE	12	S	5	W	13	NE	NW	100			"	"	"
TOTAL ACRES											80.4	TOTAL ACRES											n/a			

13948

Additional remarks: ~~12.6 acres will remain under GR2727; 2 ac NESE Sec 12 and 10.6 ac NWSE Sec 12.~~

MAR 23 2022

OWRD

Groundwater Registration # GR-2727 (Certificate # GR-2580)

For a modification in place of use or character of use:

Are there other water right certificates, water use permits, or Groundwater registrations associated with the "from" or "to" lands? Yes No

If YES, list the other certificate, water use permit, or other Groundwater registration numbers:

S-54951, G-17004



Pursuant to OAR 690-382-0200, any "layered" water use, such as an irrigation right that is supplemental to a primary irrigation right proposed for transfer, must be concurrently transferred with the registration or be cancelled. Any change to a water right must be filed separately in a transfer application. Any change to a water use permit must be filed separately with a permit amendment. Any modification to a Groundwater registration on the "to" lands must be filed separately with a Groundwater registration modification.

For modifications in point(s) of appropriation (well(s) or additional point(s) of appropriation:

Well log(s) are attached for each well that are clearly labeled and associated with the corresponding well(s) in Table 1 above and on the accompanying application map.

(Tip: You may search for well logs on the Department's web page at:

http://apps.wrd.state.or.us/apps/gw/well_log/)

AND/OR

Describe the construction of the authorized and proposed well(s) in Table 3 for any wells that do not have a well log. For *proposed wells not yet constructed or built*, provide "a best estimate" for each requested information element in the table. The Department recommends you consult a licensed well driller, geologist, or certified water right examiner to assist with assembling the information necessary to complete Table 3.

Table 3. Construction of Point(s) of Appropriation

Any well(s) in this listing must be clearly tied to corresponding well(s) described in Table 1 and shown on the accompanying application map. Failure to provide adequate information is likely to delay the processing of your modification application until it is received. The information is necessary for the department to assess whether the proposed well(s) will access the same source aquifer as the authorized point(s) of appropriation (POA). The Department is prohibited by law from approving POA changes that do not access the same source aquifer.

Proposed or Authorized POA Name or Number	Is well already built? (Yes or No)	If an existing well, OWRD Well ID Tag No. L-___	Total well depth	Casing Diameter	Casing Intervals (feet)	Seal depth(s) (intervals)	Perforated or screened intervals (in feet)	Static water level of completed well (in feet)	Source aquifer (sand, gravel, basalt, etc.)	Well-specific rate (cfs or gpm). If less than full rate of water right
BENT761	Y	L-137028	35'	12"		0-18'	22'6"-33'6"	18'	Sand & gravel	677.05 gpm



STATE ENGINEER
Salem, Oregon

Well Record


Bent
5180
STATE WELL NO. 12/5W-12Q
COUNTY BENTON
APPLICATION NO. GR-2727

OWNER: Julius E. & Phyllis C. Purvine MAILING ADDRESS: Route 4

LOCATION OF WELL: Owner's No. #3 CITY AND STATE: Corvallis, Oregon

SW 1/4 SE 1/4 Sec. 12 T. 12 N. S, R. 5 E W., W.M.

Bearing and distance from section or subdivision corner 1010.5' S. 28° 26' W.



Section

Altitude at well

TYPE OF WELL: drilled Date Constructed 1947

Depth drilled 29 Depth cased 29

CASING RECORD:

10-inch

FINISH:

perforated, size and number unknown from 19' to 29'

AQUIFERS:

WATER LEVEL:

12-feet

PUMPING EQUIPMENT: Type Centrifugal H.P. 50
Capacity 800 G.P.M.

WELL TESTS:

Drawdown 1 ft. after hours Pumping 800 G.P.M.

Drawdown ft. after hours G.P.M.

USE OF WATER irrigation Temp. °F. 19

SOURCE OF INFORMATION GR-2580

DRILLER or DIGGER Bill Hamilton, Albany, Oregon

ADDITIONAL DATA:

Log Water Level Measurements Chemical Analysis Aquifer Test

REMARKS:

RECEIVED

MAR 23 2022

OWRD

16

BENT 761

BENT 761
AUG 30 1991

12S/5W/12 da

STATE OF OREGON
WATER WELL REPORT
(as required by ORS 537.765)

WATER RESOURCES DEPT. (START CARD) # 26846
SALEM, OREGON

(1) OWNER: Well Number: _____
Name William Chambers
Address 3122 Stahlbush Island Rd.
City Corvallis State OR Zip 97333

(2) TYPE OF WORK:
 New Well Deepen Recondition Abandon

(3) DRILL METHOD
 Rotary Air Rotary Mud Cable
 Other _____

(4) PROPOSED USE:
 Domestic Community Industrial Irrigation
 Thermal Injection Other _____

(5) BORE HOLE CONSTRUCTION:
Special Construction approval Yes No Depth of Completed Well 35 ft.
Explosives used Yes No Type _____ Amount _____

HOLE		SEAL		Amount	
Diameter	From To	Material	From To	sacks or pounds	
16"	0 18'	cement	0 18'	7 sacks	
12"	18' 35'				

How was seal placed: Method A B C D E
 Other _____
Backfill placed from _____ ft. to _____ ft. Material _____
Gravel placed from _____ ft. to _____ ft. Size of gravel _____

(6) CASING/LINER:

Diameter	From	To	Gauge	Steel	Plastic	Welded	Threaded
Casing: 12"	+14"	33'	.250	<input checked="" type="checkbox"/>	<input type="checkbox"/>	<input checked="" type="checkbox"/>	<input type="checkbox"/>
		06"		<input type="checkbox"/>	<input type="checkbox"/>	<input type="checkbox"/>	<input type="checkbox"/>
Liner:				<input type="checkbox"/>	<input type="checkbox"/>	<input type="checkbox"/>	<input type="checkbox"/>

Final location of shoets) 33'06"

(7) PERFORATIONS/SCREENS:
 Perforations Method Acetylene torch
 Screens Type _____ Material _____

From	To	Slot size	Number	Diameter	Tele/pipe size	Casing	Liner
2'06"	33'6"	3/8"	100	12"		<input checked="" type="checkbox"/>	<input type="checkbox"/>
		x12"				<input type="checkbox"/>	<input type="checkbox"/>

(8) WELL TESTS: Minimum testing time is 1 hour
 Pump Bailer Air Flowing Artesian
Yield gal/min 120 gpm Drawdown 0' Drill stem at _____ Time 1 hr.

Temperature of water 54 Depth Artesian Flow Found _____
Was a water analysis done? Yes By whom _____
Did any strata contain water not suitable for intended use? Too little
 Salty Muddy Odor Colored Other _____
Depth of strata: _____

(9) LOCATION OF WELL by legal description:
County Benton Latitude _____ Longitude _____
Township 12 S N or S. Range 5 W E or W. WM.
Section 12 NE 1/4 SE 1/4
Tax Lot 0100 Lot _____ Block _____ Subdivision _____
Street Address of Well (or nearest address) _____
same

(10) STATIC WATER LEVEL:
18' ft. below land surface. Date 8-23-91
Artesian pressure _____ lb. per square inch. Date _____

(11) WATER BEARING ZONES:

Depth at which water was first found 22'

From	To	Estimated Flow Rate	SWL
22'	32'	120gpm	18'

(12) WELL LOG: Ground elevation _____

Material	From	To	SWL
Top soil	0	4	
Brown sandy clay & gravel	4	16	
Brown sand & gravel	16	22	
Washed brown sand & gravel	22	32	18
Blue clay	32	35	

RECEIVED
MAR 23 2022
OWRD

Date started 8-20-91 Completed 8-23-91

(unbonded) Water Well Constructor Certification:
I certify that the work I performed on the construction, alteration, or abandonment of this well is in compliance with Oregon well construction standards. Materials used and information reported above are true to my best knowledge and belief.
Signed _____ WWC Number _____
Date _____

(bonded) Water Well Constructor Certification:
I accept responsibility for the construction, alteration, or abandonment work performed on this well during the construction dates reported above. all work performed during this time is in compliance with Oregon well construction standards. This report is true to the best of my knowledge and belief.
Signed [Signature] WWC Number 1378
Date 8-26-91

BENT 761



Oregon Water Resources Department
725 Summer Street NE, Suite A
Salem Oregon 97301
(503) 986-0900
www.oregon.gov/owrd

**Application for
Well ID Number**

RECEIVED

DEC 26 2019

OWRD

Do not complete if the well already has a Well Identification Number.

I. OWNER INFORMATION

Current Owner Name (please print): WK & K Land, LP
Mailing Address: 3122 Stahlbush Island Rd
City, State, Zip: Corvallis, OR 97333
Mail Well ID to: SAME AS ABOVE In Care Of (C/O)
Name & Address: _____
City, State, Zip: _____

II. WELL LOCATION INFORMATION (Please fill out as completely as possible)

Township: 12S (North / South) Range: 05W (East / West) Section: 12 SE 1/4 of the SW 1/4
Tax Lot (usually last 3-5 numbers of Tax Map #): 100 County Linn
GPS Coordinates: 44 deg. 32' 3.54 N 123 deg. 14' 39.01W
Street Address of Well, City: 3122 Stahlbush Island Road, Corvallis, OR 97333
If the property had a different street address in the past: N/A

III. GENERAL WELL INFORMATION (Please fill out as completely as possible, AND attach copy of Well Report, if available)

Use of Well (domestic, irrigation, commercial, industrial, monitoring): Industrial
Date Well Constructed (or property built): 8/30/1991 Total Well Depth: 35 ft Casing Diameter: 12 in.
Owner at time the well was constructed (if known): WK & K Land, LP Well Report # (if known): BENT 761
Other Information: _____

SUBMITTED BY (please print): Tina Galloway, Director of Agriculture Quality & Compliance
PHONE: (541) 757-1497 EMAIL &/or FAX: tina@stahlbush.com

Send application to: Oregon Water Resources Department 725 Summer St NE, Suite A, Salem, Oregon 97301; or fax to (503) 986-0902.
Applications are processed in the order they are received, and Well ID Numbers are mailed within 4-5 business days.


For Official Use Only by the Oregon Water Resources Department:

Received Date: <u>12-26-19</u>	Well Report Number: <u>BENT 761</u>	Well Identification #: <u>L-137028</u>
-----------------------------------	--	---

RECEIVED

MAR 23 2022

OWRD





3122 Stahlbush Island Rd., Corvallis, OR 97333-2709, (541) 757-1497, FAX (541) 754-1847

Oregon Water Resources Department
725 Summer Street, NE Suite A
Salem, OR 97301-1271

March 14, 2022

RE: GR-2727 Modification / New Stored Surface Water Right /S-54951

To Whom It May Concern:

We are concurrently submitting two water right applications that address the same sections of land. We are including this cover letter to identify and help explain the situation in case review of the actions might overlap and cause confusion.

The two water right applications for the same acreage are:

- GR-2727 modification application to change the type and place of use
- Surface water right application for BOR stored water for irrigation

Additionally, at this time, supplementary water rights for this parcel are established in S-54951, using stored water held under a current contract with the Bureau of Reclamation. The contract does not differentiate between primary and supplemental water, so we anticipate maintaining continuous coverage of these acres (regardless of primary or supplemental usage) on our current BOR water contract (149E101851). At an appropriate time, the 80.4 supplemental acres will be removed from S-54951, for which a Claim of Beneficial Use was submitted in August 2021.

Should you have any questions or need additional information, please feel free to contact me at 541-760-3127 or tina@stahlbush.com.

Regards,

Tina Galloway
Director of Quality & Environmental Compliance

RECEIVED
MAR 23 2022
OWRD

13948



3122 Stahlbush Island Rd., Corvallis, OR 97333-2709, (541) 757-1497, FAX (541) 754-1847

TO: Oregon Water Resources Department
FROM: Tina Galloway, Director of Quality & Environmental Compliance
DATE: March 21, 2022
RE: Submission of two water right applications

Please find enclosed two water right applications:

- GR-2727 modification application to change the type and place of use
 - Cover Letter
 - Application & Map
 - Land-Use compatibility Statement
 - Check for \$1,250.00
 - Well Log BENT 5180
 - Well Log BENT 761
- Surface water right application for BOR stored water for irrigation
 - Cover Letter
 - Application & Map
 - Land-use Compatibility Statement
 - Check for \$4,003.40

Should you have any questions or need additional information, please feel free to contact me at 541-760-3127 or tina@stahlbush.com.

RECEIVED
MAR 23 2022
OWRD

13948