


**Application for Water Right
Temporary or Drought Temporary Transfer
Part 1 of 5 – Minimum Requirements Checklist**



Oregon Water Resources Department
725 Summer Street NE, Suite A
Salem, Oregon 97301-1266
(503) 986-0900
www.oregon.gov/OWRD

This temporary transfer application will be returned if Parts 1 through 5 and all required attachments are not completed and included.
For questions, please call (503) 986-0900, and ask for Transfer Section.

RECEIVED
APR 18 2022
OWRD

FOR ALL TEMPORARY TRANSFER APPLICATIONS

Check all items included with this application. (N/A = Not Applicable)

- Part 1 – Completed Minimum Requirements Checklist.
- Part 2 – Completed Temporary Transfer Application Map Checklist.
- Part 3 – Application Fee, payable by check to the Oregon Water Resources Department, and completed Fee Worksheet, page 3. Try the online fee calculator at:
http://apps.wrd.state.or.us/apps/misc/wrd_fee_calculator.
- Part 4 – Completed Applicant Information and Signature.
- Part 5 – Information about Transferred Water Rights: **How many water rights are to be transferred? 1 List them here: Groundwater Irrigation Right Permit #G-15267**
Please include a separate Part 5 for each water right. (See instructions on page 6)
- N/A For standard Temporary Transfer (one to five years) **Begin Year:** ____ **End Year:** ____.
- N/A Temporary Drought Transfer (Only in counties where the Governor has declared drought)

Attachments:

- Completed Temporary Transfer Application Map.
- Completed Evidence of Use Affidavit and supporting documentation.
- Current recorded deed for the land **from** which the authorized place of use is temporarily being moved.
- N/A Affidavit(s) of Consent from Landowner(s) (if the applicant does not own the land upon which the water right is located.)
- N/A Supplemental Form D – For water rights served by or issued in the name of a district. Complete when the temporary transfer applicant is not the district.
- N/A Oregon Water Resources Department’s Land Use Information Form with approval and signature from each local land use authority in which water is to be diverted, conveyed, and/or used. Not required if water is to be diverted, conveyed, and/or used only on federal lands or if **all** of the following apply: a) a change in place of use only, b) no structural changes, c) the use of water is for irrigation only, and d) the use is located within an irrigation district or an exclusive farm use zone.
- N/A Water Well Report/Well Log for changes in point(s) of appropriation (well(s)) or additional point(s) of appropriation (if necessary to convey water to the proposed place of use).

(For Staff Use Only)

WE ARE RETURNING YOUR APPLICATION FOR THE FOLLOWING REASON(S):

___ Application fee not enclosed/insufficient ___ Map not included or incomplete

___ Land Use Form not enclosed or incomplete

___ Additional signature(s) required ___ Part ___ is incomplete

Other/Explanat on _____

Staff: _____ Phone: _____ Date: ___/___/___

13979

Part 2 of 5 – Temporary Transfer Application Map Checklist

Your temporary transfer application will be returned if any of the map requirements listed below are not met.

OWRD

Please be sure that the temporary transfer application map you submit includes all the required items and matches the existing water right map. Check all boxes that apply.

- N/A If **more than three** water rights are involved, separate maps are needed for each water right.
- Permanent quality printed with dark ink on good quality paper.
- The size of the map can be 8½ x 11 inches, 8½ x 14 inches, 11 x 17 inches, or up to 30 x 30 inches. For 30 x 30 inch maps, one extra copy is required.
- A north arrow, a legend, and scale.
- The scale of the map must be: 1 inch = 400 feet, 1 inch = 1,320 feet; the scale of the Final Proof/Claim of Beneficial Use Map (the map used when the permit was certificated); the scale of the county assessor map if the scale is not smaller than 1 inch = 1,320 feet; or a scale that has been pre-approved by the Department.
- Township, Range, Section, ¼ ¼, DLC, Government Lot, and other recognized public land survey lines.
- Tax lot boundaries (property lines) are required. Tax lot numbers are recommended.
- Major physical features including rivers and creeks showing direction of flow, lakes and reservoirs, roads, and railroads.
- Major water delivery system features from the point(s) of diversion/appropriation such as main pipelines, canals, and ditches.
- Existing place of use that includes separate hachuring for each water right, priority date, and use including number of acres in each quarter-quarter section, government lot, or in each quarter-quarter section as projected within government lots, donation land claims, or other recognized public land survey subdivisions. If less than the entirety of the water right is being changed, a separate hachuring is needed for lands left unchanged.
- N/A Proposed temporary place of use that includes separate hachuring for each water right, priority date, and use including number of acres in each quarter-quarter section, government lot, or in each quarter-quarter section as projected within government lots, donation land claims, or other recognized public land survey subdivisions.
- Existing point(s) of diversion or well(s) with distance and bearing or coordinates from a recognized survey corner. This information can be found in your water right certificate or permit.
- N/A If you are proposing a change in point(s) of diversion or well(s) to convey water to the new temporary place of use, show the proposed location and label it clearly with distance and bearing or coordinates. If GPS coordinates are used, latitude-longitude coordinates may be expressed as either degrees-minutes-seconds with at least one digit after the decimal (example – 42°32'15.5") or degrees-decimal with five or more digits after the decimal (example – 42.53764°).

13979

Part 3 of 5 – Fee Worksheet

FEE WORKSHEET for TEMPORARY (not drought) TRANSFERS			
1	Base Fee (includes temporary change to one water right for up to 1 cfs)	1	\$950.00
2	Number of water rights included in transfer: _____ (2a) Subtract 1 from the number in 2a above: _____ (2b) <i>If only one water right this will be 0</i> Multiply line 2b by \$310.00 and enter » » » » » » » » » » » » » » » »	2	
3	Do you propose to change the place of use for a non-irrigation use? <input type="checkbox"/> No: enter 0 on line 3 » » » » » » » » » » » » » » » » <input type="checkbox"/> Yes: enter the cfs for the portions of the rights to be transferred: _____ (3a) Subtract 1.0 from the number in 3a above: _____ (3b) If 3b is 0, enter 0 on line 3 » » » » » » » » » » » » » » » » If 3b is greater than 0, round up to the nearest whole number: _____ (3c) and multiply 4c by \$210.00, then enter on line 3	3	RECEIVED APR 18 2022 OWRD
4	Do you propose to change the place of use for an irrigation use? <input type="checkbox"/> No: enter 0 on line 4 » » » » » » » » » » » » » » » » <input type="checkbox"/> Yes: enter the number of acres in the footprint of the place of use for the portions of the rights to be transferred: _____ (4a) Multiply the number of acres in 4a above by \$2.70 and enter on line 4 » »	4	
5	Add entries on lines 1 through 4 above » » » » » » » » » » » » Subtotal:	5	
6	Is this transfer: <input type="checkbox"/> necessary to complete a project funded by the Oregon Watershed Enhancement Board (OWEB) under ORS 541.932? <input type="checkbox"/> endorsed in writing by ODFW as a change that will result in a net benefit to fish and wildlife habitat? If one or more boxes is checked, multiply line 5 by 0.5 and enter on line 6 » If no box is applicable, enter 0 on line 6 » » » » » » » » » » » » » » » »	6	
7	Subtract line 6 from line 5 » » » » » » » » » » » » Transfer Fee:	7	

FEE WORKSHEET for TEMPORARY DROUGHT TRANSFERS			
1	Base Fee (includes drought application and recording fee for up to 1 cfs)	1	\$200.00
2	Enter the cfs for the portions of the rights to be transferred (see example below*): <u>1.53 (2a)</u> Subtract 1.0 from the number in 2a above: <u>0.53 (2b)</u> If 2b is 0, enter 0 on line 2 » » » » » » » » » » » » » » » » If 2b is greater than 0, round up to the nearest whole number: <u>1 (2c)</u> and multiply 2c by \$50, then enter on line 2 » » » » » » » » » » » »	2	50.00
3	Add entries on lines 1 through 2 above » » » » » » » » » » » » Transfer Fee:	3	250.00

*Example for Line 2a calculation to transfer 45.0 acres of Primary Certificate 12345 (total 1.25 cfs for 100 acres) and 45.0 acres of Supplemental Certificate 87654 (1/80 cfs per acre) on the same land:

1. Divide total authorized cfs by total acres in the water right (for C12345, $1.25 \text{ cfs} \div 100 \text{ ac}$); then multiply by the number of acres to be transferred to get the transfer cfs ($\times 45 \text{ ac} = 0.56 \text{ cfs}$).
2. If the water right certificate does not list total cfs, but identifies the allowable use as 1/40 or 1/80 of a cfs per acre; multiply number of acres proposed for change by either 0.025 (1/40) or 0.0125 (1/80). (For C87654, $45.0 \text{ ac} \times 0.0125 \text{ cfs/ac} = 0.56 \text{ cfs}$)
3. Add cfs for the portions of water rights on all the land included in the transfer; however **do not count cfs for supplemental rights on acreage for which you have already calculated the cfs fee for the primary right on the same land**. The fee should be assessed only once for each “on the ground” acre included in the transfer. (In this example, blank 2a would be only 0.56 cfs, since both rights serve the same 45.0 acres. Blank 2b would be 0 and Line 2 would then also become 0).

13979

Part 4 of 5 – Applicant Information and Signature

Applicant Information

APPLICANT/BUSINESS NAME Jani K McPherson		PHONE NO. 541-892-0135	ADDITIONAL CONTACT NO. 541-884-2517
ADDRESS PO Box 1		FAX NO.	
CITY Midland	STATE OR	ZIP 97634	E-MAIL jani_mac@hotmail.com
BY PROVIDING AN E-MAIL ADDRESS, CONSENT IS GIVEN TO RECEIVE ALL CORRESPONDENCE FROM THE DEPARTMENT ELECTRONICALLY. COPIES OF THE FINAL ORDER DOCUMENTS WILL ALSO BE MAILED.			

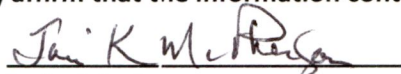
Agent Information – The agent is authorized to represent the applicant in all matters relating to this application.

AGENT/BUSINESS NAME Josh McPherson		PHONE NO. 541-892-5909	ADDITIONAL CONTACT NO.
ADDRESS PO Box 63		FAX NO.	
CITY Midland	STATE OR	ZIP 97634	E-MAIL jani_mac@hotmail.com
BY PROVIDING AN E-MAIL ADDRESS, CONSENT IS GIVEN TO RECEIVE ALL CORRESPONDENCE FROM THE DEPARTMENT ELECTRONICALLY. COPIES OF THE FINAL ORDER DOCUMENTS WILL ALSO BE MAILED.			

Explain in your own words what you propose to accomplish with this transfer application and why:
See Attachment 1

If you need additional space, continue on a separate piece of paper and attach to the application as "Attachment 1".

I (we) affirm that the information contained in this application is true and accurate.


Applicant signature

Jani K McPherson
Print Name (and Title if applicable)

4/13/2022
Date

RECEIVED
APR 18 2022

Applicant signature

Print Name (and Title if applicable)

Date

OWRD

Is the applicant the sole owner of the land on which the water right, or portion thereof, proposed for transfer is located? Yes No

If NO, include signatures of all landowners (and mailing and/or e-mail addresses if different than the applicant's) or attach affidavits of consent from all landowners or individuals/entities (and mailing and/or e-mail addresses) to which the water right(s) has been conveyed.


13979

Check here if any of the water rights proposed for transfer are or will be located within or served by an irrigation or other water district. (NOTE: If this box is checked, you must complete and attach Supplemental Form D.)

DISTRICT NAME Klamath Drainage District	ADDRESS PO Box 1090	
CITY Klamath Falls	STATE OR	ZIP 97601

Check here if water for any of the rights supplied under a water service agreement or other contract for stored water with a federal agency or other entity.

ENTITY NAME	ADDRESS	
CITY	STATE	ZIP



To meet State Land Use Consistency Requirements, you must list all local governments (each county, city, municipal corporation, or tribal government) within whose jurisdiction water will be diverted, conveyed and/or used.

ENTITY NAME Klamath County	ADDRESS 305 Main St	
CITY Klamath Falls	STATE OR	ZIP 97601

ENTITY NAME	ADDRESS	
CITY	STATE	ZIP

RECEIVED

APR 18 2022

OWRD

13979

Part 5 of 5 – Water Right Information

Please use a separate Part 5 for each water right being changed. See instructions on page 6, to copy and paste additional Part 5s, or to add rows to tables within the form.

Water Right Certificate # G-15267

RECEIVED

Description of Water Delivery System

APR 18 2022

System capacity: 3.35 cubic feet per second (cfs) OR
 _____ gallons per minute (gpm)

OWRD

Describe the current water delivery system or the system that was in place at some time within the last five years. Include information on the pumps, canals, pipelines, and sprinklers used to divert, convey, and apply the water at the authorized place of use. **See Attachment 2**

Table 1. Location of Authorized and Proposed Point(s) of Diversion (POD) or Appropriation (POA)

(Note: If the POD/POA name is not specified on the certificate, assign it a name or number here.)

POD/POA Name or Number	Is this PCD/POA Authorized on the Certificate or is it Proposed?	If POA, OWRD Well Log ID# (or Well ID Tag # L-___)	Twp	Rng	Sec	¼	¼	Tax Lot, DLC or Gov't Lot	Measured Distances (from a recognized survey corner)
Well #1	<input checked="" type="checkbox"/> Authorized <input type="checkbox"/> Proposed	L-65273	40 S	09 E	5	N	W	500	50 ft S & 1604 ft W from the NE corner of Section 5, T40S R09E
Well #2	<input checked="" type="checkbox"/> Authorized <input type="checkbox"/> Proposed	L-138417	40 S	09 E	8	NE	SE	400	2573 ft N & 556 ft W from the SE corner of Section 8, T40N R09E
	<input type="checkbox"/> Authorized <input type="checkbox"/> Proposed								
	<input type="checkbox"/> Authorized <input type="checkbox"/> Proposed								

Check all type(s) of temporary change(s) proposed below (change "CODES" are provided in parentheses):

- | | |
|---|---|
| <input type="checkbox"/> Place of Use (POU) | <input type="checkbox"/> Appropriation/Well (POA) |
| <input type="checkbox"/> Point of Diversion (POD) | <input type="checkbox"/> Additional Point of Appropriation (APOA) |
| <input type="checkbox"/> Additional Point of Diversion (APOD) | |

Check all type(s) of temporary change(s) due to drought proposed below (change "CODES" are provided in parentheses):

- | | |
|--|---|
| <input checked="" type="checkbox"/> Place of Use (POU) | <input type="checkbox"/> Point of Appropriation/Well (POA) |
| <input type="checkbox"/> Character of Use (USE) | <input type="checkbox"/> Additional Point of Appropriation (APOA) |
| <input type="checkbox"/> Point of Diversion (POD) | <input type="checkbox"/> Additional Point of Diversion (APOD) |

Will all of the proposed changes affect the entire water right?

- Yes Complete only the Proposed ("to" lands) section of Table 2 on the next page. Use the "CODES" listed above to describe the proposed changes.
- No Complete all of Table 2 to describe the portion of the water right to be changed.

13979

Please use and attach additional pages of Table 2 as needed.
See page 6 for instructions.

Do you have questions about how to fill-out the tables?
Contact the Department at 503-986-0900 and ask for Transfer Staff.

Table 2. Description of Temporary Changes to Water Right Certificate # G-15267

List only the part of the right that will be changed. For the acreage in each ¼ ¼, list the change proposed. If more than one change, specify the acreage associated with each change. If more than one POD/POA, specify the acreage associated with each POD/POA.

AUTHORIZED (the "from" or "off" lands) The listing that appears on the Certificate BEFORE PROPOSED CHANGES List only that part or portion of the water right that will be changed.											Proposed Changes (see "CODES" from previous page)	PROPOSED (the "to" or "on" lands) The listing as it would appear AFTER PROPOSED CHANGES are made.											
Twp	Rng	Sec	¼ ¼	Tax Lot	Gvt Lot or DLC	Acres	Type of USE listed on Certificate	POD(s) or POA(s) (name or number from Table 1)	Priority Date	Twp		Rng	Sec	¼ ¼	Tax Lot	Gvt Lot or DLC	Acres	New Type of USE	POD(s)/ POA(s) to be used (from Table 1)	Priority Date			
EXAMPLE																							
2	S	9	E 15 NE NW	100		15.0	Irrigation	POD #1 POD #2	1901	POU/POD	2	S	9	E 1 NW NW	500	1	10.0		POD #5	1901			
"	"	"	"	"	"	"	EXAMPLE	"	"	"	2	S	9	E 2 SW NW	500		5.0		POD #6	1901			
40	S	09	E 17 NE NW	400	10	16.0	Irrigation	POD #1 POD #2	2002	POU	40	S	09	E 9 SW NW	1000		30.0	Irrigation	POA #1 POA #2	2002			
40	S	09	E 17 NW NW	400		20.0	Irrigation	POD #1 POD #2	2002	POU	40	S	09	E 9 NW NW	1000		10.5	Irrigation	POD #1 POD #2	2002			
40	S	09	E 17 SW NW	400		30.0	Irrigation	POD #1 POD #2	2002	POU	40	S	09	E 9 SE NW	1000		31.0	Irrigation	POD #1 POD #2	2002			
40	S	09	E 17 SE NW	400		40.0	Irrigation	POD #1 POD #2	2002	POU	40	S	09	E 9 SW NE	1000		13.0	Irrigation	POD #1 POD #2	2002			
40	S	09	E 17 SW NE	400	12	16.0	Irrigation	POD #1 POD #2	2002	POU	40	S	09	E 5 NE NW	700 400		27.0	Irrigation	POD #1 POD #2	2002			
40	S	09	E 17 NW NE	400	11	0.5	Irrigation	POD #1 POD #2	2002	POU	40	S	09	E 5 NW NE	600		11.0	Irrigation	POD #1 POD #2	2002			
						TOTAL ACRES					122.5							TOTAL ACRES					122.5


Additional remarks: _____

RECEIVED
APR 18 2022

For Place of Use Changes

Are there other water right certificates, water use permits or ground water registrations associated with the "from" or the "to" lands? Yes No

If YES, list the certificate, water use permit, or ground water registration numbers: KA-1000, G-16209, S-43334



Pursuant to ORS 540.525, any "layered" water use such as an irrigation right that is supplemental to a primary right proposed for temporary transfer can be included in the transfer or remain unused on the authorized place of use. If the primary water right does not revert soon enough to allow use of the supplemental right within five years, the supplemental right shall become subject to cancellation for nonuse under ORS 540.610.

If a change in point(s) of appropriation (well(s)) or additional point(s) of appropriation is necessary to convey the water to the new temporary place of use you must provide:

- Well log(s) for each authorized and proposed well(s) that are clearly labeled and associated with the corresponding well(s) in Table 1 above and on the accompanying application map. (Tip: You may search for well logs on the Department's web page at: http://apps.wrd.state.or.us/apps/gw/well_log/Default.aspx)

AND/OR

- Describe the construction of the authorized and proposed well(s) in Table 3 below for any well that does not have a well log. For a *proposed well(s) not yet constructed or built*, provide "a best estimate" for each requested information element in the table. The Department recommends you consult a licensed well driller, geologist, or certified water right examiner to assist with assembling the information necessary to complete Table 3.

Table 3. Construction of Point(s) of Appropriation

Any well(s) in this listing must be clearly tied to corresponding well(s) described in Table 1 and shown on the accompanying application map. Failure to provide the information will delay the processing of your transfer application until it is received. The information is necessary for the Department to assess whether the proposed well(s) will access the same source aquifer as the authorized point(s) of appropriation (POA). The Department is prohibited by law from approving POA changes that do not access the same source aquifer.

Proposed or Authorized POA Name or Number	Is well already built? (Yes or No)	If an existing well, CWRD Well ID Tag No. L-____	Total well depth	Casing Diameter	Casing Intervals (feet)	Seal depth(s) (intervals)	Perforated or screened intervals (in feet)	Static water level of completed well (in feet)	Source aquifer (sand, gravel, basalt, etc.)	Well - specific rate (cfs or gpm). If less than full rate of water right

RECEIVED

APR 18 2022

OWRD

Klamath Basin/County Drought Transfer Applications

Table 4. Klamath Basin/County Well Information (DROUGHT TRANSFER APPLICATIONS ONLY)

Is there currently a flowmeter installed on each of the POAs listed in Table 1 of this application? Yes No*

**Please note that watermaster staff will visit the well to confirm flowmeter presence. Where possible, watermaster staff will take a static water level measurement. Alterations to the well head may be required in order to make the water level measurements.*

For each well, please provide a description of the flowmeter location, the serial number, the current flowmeter reading and the date the reading was taken in the table below.

OWNER'S WELL NAME OR NUMBER.	WELL TAG NUMBER (IF AVAILABLE)	WELL LOG ID (E.G., KLAM 1234)	FLOWMETER SERIAL NUMBER	FLOWMETER READING	FLOWMETER DATE	FLOWMETER LOCATION
Well #1	L-65273	KLAM 53940	03-05370	210.848	4/13/2022	50 ft S. & 1604 ft W. from the NE corner of Section 5, T40S R09E
Well #2	L-138417	KLAM 60671	06-04024	083.664	4/13/2022	2573 ft N. & 556 ft W. from the SE corner of Section 8, T40S R09E

13979

RECEIVED
APR 18 2022

ATTACHMENT 1

We would like to temporarily transfer a portion of our groundwater right from lands that will have access to surface water to other that will not have access to surface water this year.

The land we are proposing to temporarily transfer the water right to is adjacent to our lands covered by groundwater right. With the Department's approval, we will be able to utilize the groundwater efficiently using our existing infrastructure with no modifications to our wells or supply system.

This transfer will allow us to keep perennial crops alive and productive through the current drought conditions.

RECEIVED

APR 18 2022

OWRD

Attachment 2

The current water delivery system uses two wells to provide water to the lands covered under Permit # G-15267.

Well 1, located in the NW $\frac{1}{4}$ of the NE $\frac{1}{4}$ of Section 5 in T40S R09E, pumps into the adjacent pond where the water is then pumped out on the opposite side by two 60hp centrifugal pumps through a network of mainline to irrigate the adjacent land covered under Permit # G-15267. A flowmeter tracks water pumped from the well into the pond. The pond is also an access point for surface water for the same lands when it is available.

Well 1 also provides water for the lands covered under Permit # G-15267 in Section 17 of T40S R09E by pumping into the pond, which is a part of the Klamath Irrigation District system, and transferring the water via wheeling agreements with Klamath Irrigation District and Klamath Drainage District. The well water is then taken from the North Canal of Klamath Drainage District through 3 different flood headgates and used to irrigate those lands.

Well 2, located in the NE $\frac{1}{4}$ of the SE $\frac{1}{4}$ of Section 8 in T40S R09E, pumps directly into the mainline network that serves the adjacent land covered under Permit # G-15267. Two 50hp centrifugal pumps supply water from the KID ditch system into the same mainline network when surface water is available. Separate flowmeters track water delivered from the two different water sources.

RECEIVED

APR 18 2022

OWRD

13979

OREGON LAWS 2007, AND SECTIONS 2 TO 9 AND 17, CHAPTER 855, OREGON LAWS 2009.

Dated this 19 day of July 2016.

RECEIVED

APR 18 2022

Jani K. McPherson
JANI K. McPHERSON, Trustee

OWRD

STATE OF OREGON, County of Klamath) ss.

This instrument was acknowledged before me on July 19, 2016 by Jani K. McPherson, in her capacity as Trustee of the John L. McPherson Trust Dated March 17, 2016.

Wendy Lynn Young
Notary Public for Oregon
My Commission Expires: 7-9-19




EXHIBIT "A"
LEGAL DESCRIPTION

RECEIVED

APR 18 2022

OWRD

Parcel 1:

The NE1/4, NW1/4 of SE1/4, S1/2 of NW1/4, N1/2 of SW1/4 of Section 5, Township 40 South, Range 9 East of the Willamette Meridian, Klamath County, Oregon; EXCEPT a tract of land situated in the NE1/4 of Section 5, Township 40 South, Range 9 East of the Willamette Meridian, Klamath County, Oregon, more particularly described as follows:

Beginning at a 5/8 inch iron pin marking the North one-quarter corner of said Section 5, which point is on the centerline of the Old Midland County Road; thence South along an old existing fence line and fence line extended (said line being the one-quarter section line as described in Deed Volume 326 at page 411 of Klamath County Deed Records) a distance of 1,363 feet to an old fence post; thence South 88°41'42" East (East by said Deed Record) 465.00 feet to a one-half inch iron pipe; thence North 71°52'00" West 303.76 feet to a steel fence post; thence North 52°33'00" East 237.03 feet to a steel fence post; thence North 25°14'00" West 143.78 feet to a steel fence post; thence North 18°26'00" East 192.44 feet to a steel fence post; thence North 28°03'00" East 472.17 feet to a steel fence post; thence North 47°49'00" East 463.30 feet to a steel fence post; thence continuing North 47°49'00" East 151.09 feet to a 1/2 inch iron pin in the centerline of said County Road; thence South 89°36'55" West (West by said Deed Record) a distance of 948.31 feet to the point of beginning.

The bearing of the above described tract of land are based on the said one-quarter section line as being South.

ALSO EXCEPTING the S1/2 NE1/4 NE1/4 and the N1/2 SE1/4 NE1/4 of Section 5, Township 40 South, Range 9 East of the Willamette Meridian, Klamath County, Oregon.

*all
T 2*

Parcel 2:

The South 150 feet of the N1/2 SE1/4 NE1/4 of Section 5 Township 40 South, Range 9 East of the Willamette Meridian. SAVING AND EXCEPTING a parcel of land situate in the NE1/4 of Section 5, more particularly described as follows: Commencing at the Southeast corner of the N1/2 SE1/4 NE1/4 of said Section 5; thence North 00°22'00" West along the East line of said Section 5, 150.00 feet to the point of beginning for this description; thence leaving said section line South 89°48'00" West 739.34 feet; thence South 81°17'43" East along a fence, 247.78 feet; thence North 87°28'53" East along a fence, 176.47 feet; thence South 88°12'35" East along a fence, 168.39 feet; thence North 82°51'26" East along a fence and the Easterly extension thereof, 151.09 feet to a point on the Easterly line of said Section 5; thence North 00°22'00" West along said section line, 18.80 feet to the point of beginning.

Parcel 3:

A parcel of land situate in the NE1/4 of Section 5, Township 40 South, Range 9 East of the Willamette Meridian, being more particularly described as follows: Commencing at the Southeast corner of the N1/2 SE1/4 NE1/4 of said Section 5; thence North 00°22'00" West along the East line of said Section 5, 150.00 feet; thence leaving said section line South 89°48'00" West 739.34 feet to the point of beginning for this description; thence North 81°17'43" West along a fence, 25.39 feet; thence North 79°48'21" West, along a fence, 172.97 feet to the end of fence; thence North 78°54'42" West, 125.00 feet; thence North to a point on the North line of the S1/2 NE1/4 NE1/4 of said Section 5; thence West along said North line to the Northwest corner of the S1/2 NE1/4 NE1/4; thence South along the West line of the E1/2 NE1/4 of said Section 5 to a point which is 150.0 feet North of the Southwest corner of the N1/2 SE1/4 NE1/4; thence South 89°48'00" East, 580.66 feet to the point of beginning.

13979

EXHIBIT A
PAGE 1 OF 2

PARCEL NO. 4

The NE1/4 Section 8, Township 40 South, Range 9 East of the Willamette Meridian, in the County of Klamath, State of Oregon, AND the NW1/4 and NW1/4 Section 9, Township 40 South, Range 9 East of the Willamette Meridian, ALSO a parcel of land being a strip of land 40 feet in width lying along the full length of the East side of the NE1/4 of Section 8, Township 40 South, Range 9 East of the Willamette Meridian, in the County of Klamath, State of Oregon.

Reserving unto grantors an easement for road purposes in common with grantees, described as follows:

40 feet in width lying along the full length of the East side of NE1/4 Section 8, Township 40 South, Range 9 East of the Willamette Meridian; 40 feet in width lying along the full length of the North side of the NE1/4 of said Section 8; and 40 feet in width lying along the West side of the NE1/4, running from the Northerly boundary of said NE1/4 to the South boundary of the existing road; and 40 feet in width running in a southeasterly direction along the existing road located in the NE1/4 of said Section 8, to the South boundary of said NE1/4.

RECEIVED

APR 18 2022

OWRD

Some

PARCEL NO. 6

The NW1/4, SE1/4, SW1/4, and NE1/4 of Section 5, Township 40 South, Range 9 East of the Willamette Meridian, in the County of Klamath, State of Oregon.

PARCEL NO. 7

The NE1/4 NW1/4 of Section 5, Township 40 South, Range 9 East of the Willamette Meridian, EXCEPTING therefrom a portion of said Section 5, being more particularly described as follows:

Beginning at a point on the North line of said Section 5, from which the North 1/4 corner of said Section 5 bears N89° 33' 51" East, 595.38 feet; thence S05° 02' 14" East, 522.46 feet to a point; thence S87° 15' 54" East, 50.51 feet to a point marked with a 5/8" iron pin; thence S87° 15' 54" East, 433.38 feet to a point marked with a 5/8" iron pin; thence N29° 41' 17" East, 107.62 feet to a point marked with a 5/8" iron pin; thence S89° 51' 09" East, 11.65 feet to a point on the North-South 1/4 Section line; thence N00° 08' 59" East 454.60 feet to the Northeast corner of said NE1/4 NW1/4; thence S89° 33' 51" West 595.38 feet to the point of beginning. EXCEPTING therefrom any portion of the above described parcel lying within the limits of roads or highways. Bearings based on Property Line Adjustment 3-13 filed June 17, 2013.

Beckman

Supplemental Form D

Water Right Transfers Within the Boundaries of or Served by an Irrigation District or other Water Supplier (Association, Ditch Co., etc.)

[For transfers submitted under OAR Chapter 690 Division 380]



Oregon Water Resources Department
 725 Summer Street NE, Suite A
 Salem, Oregon 97301-1266
 503-986-0900
www.oregon.gov/OWRD

The Department requires non-district applicants to communicate with districts/water suppliers during the planning and preparation of transfer applications involving water rights having a point of diversion or appropriation (POD/POA) or place of use (POU) served by or located within the boundaries of an irrigation district, or other type of water supplier to which assessments are paid. In some cases consent will be required from the district or water supplier.

This form must be included with any transfer application that involves rights served by or located within the boundaries of a district or other type of water supplier.

1. APPLICANT INFORMATION

NAME JANI K MCPHERSON		PHONE (HM) (541)892-0135	
PHONE (WK)	CELL	FAX	
ADDRESS PO Box 1			
CITY MIDLAND	STATE OR	ZIP 97634	E-MAIL** JANI_MAC@HOTMAIL.COM

RECEIVED

APR 18 2022

OWRD

2. DISTRICT or WATER SUPPLIER INFORMATION

DISTRICT/WATER SUPPLIER NAME KLAMATH DRAINAGE DISTRICT		PHONE (HM)	
PHONE (WK) (541)884-1739	CELL	FAX (541)887-8263	
ADDRESS PO Box 1090			
CITY KLAMATH FALLS	STATE OR	ZIP 97601	E-MAIL** kdd28@yahoo.com

** By providing an e-mail address, the applicant and/or the district/water supplier consents to receive all correspondence from the Department electronically. Copies of final order documents will also be mailed.

3. WATER RIGHTS ISSUED IN THE NAME OF, or LOCATED WITHIN, or SERVED BY AN IRRIGATION DISTRICT, OTHER DISTRICT, OR WATER SUPPLIER

a. List the water right(s) involved in this transfer:

	Application / Decree	Permit / Previous Transfer	Certificate	Is the water right in the name of a district, water supplier, or BOR*?
1.	S55748	S-43334		YES <input checked="" type="checkbox"/>
2.	KA1000	-		YES <input checked="" type="checkbox"/>
3.	G15690	G-15627		YES <input type="checkbox"/>

Attach additional pages for additional water rights if necessary.

*Bureau of Reclamation

b. Determine a district's/water supplier's connection to your points of diversion (POD) or appropriation (POA) and places of use (POU). [You may need to consult with your district/water supplier.]

CURRENT ASSOCIATIONS Please answer the following "yes" or "no" questions:

YES NO One or more of the current POD(s) / POA(s) involved in the transfer are served by a district/water supplier or rely on BOR water.

YES NO All or a portion of the current POU involved in this proposed transfer receives water for either primary or supplemental irrigation from the district/water supplier; i.e., the POU is currently layered with a district or BOR water supplied water right(s).

PROPOSED ASSOCIATIONS Please answer the following "yes" or "no" questions:

YES NO One or more of the proposed POD(s) / POA(s) involved in the transfer are currently served or will be served by a district/water supplier if the transfer is approved, or rely on BOR water.

YES NO All or a portion of the proposed POU involved in this proposed transfer currently receives or will receive either primary or supplemental irrigation from the district/water supplier; i.e., the POU will be layered with a district/water supplier or BOR water supplied water right(s).

COMMENTS OR ADDITIONAL INFORMATION

RECEIVED

APR 18 2022

OWRD

4. APPLICANT'S SIGNATURE

(1) I certify that I have notified the district/water supplier about the proposed water right transfer application by [check one]:

email, phone, postal mail, in person, or other (please specify) _____

(2) I certify that to the best of my knowledge the information contained in this Supplemental Form D is true and accurate.

Jani K. McPerson

Applicant Signature

Jani K. McPerson

Name (print)

4-7-22

Date

5. (WHEN REQUIRED) DISTRICT or WATER SUPPLIER CONSENT TO THE PROPOSED WATER RIGHT TRANSFER

District Manager or Water Supplier consent is required if any box on this form is marked "YES."

The district/water supplier certifies the following:

(1) The district/water supplier has reviewed the applicant's proposed water right transfer application and maps; and

(2) The district/water supplier consents to the proposed water right transfer application.

YES NO After proof of completion, the confirming water right certificate is to remain in the name of the U.S. Bureau of Reclamation or the district/water supplier.

YES NO The district/water supplier will be responsible for submitting the claim of beneficial use prepared by a Certified Water Rights Examiner (CWRE).

Scott White

Signature of District Manager /Water Supplier

SCOTT WHITE, GM

Name (print), Title

4/8/22

Date



00190009201600078940040042

07/26/2016 01:22:33 PM

Fee: \$57.00

AFTER RECORDING, RETURN TO:

William M. Ganong
Attorney at Law
514 Walnut Avenue
Klamath Falls OR 97601

SEND TAX STATEMENTS TO:

Jani McPherson, Trustee
Post Office Box 1
Midland OR 97634

RECEIVED

APR 18 2022

OWRD

BARGAIN AND SALE DEED

Jani K. McPherson, as Trustee of the John L. McPherson Trust Dated March 17, 2016, Grantor, conveys unto McPherson Properties, LLC, Grantee, all of the title held by Grantor as Trustee of said Trust in and to the following-described real property located in Klamath County, Oregon, more particularly described on Exhibit "A" attached hereto and incorporated herein by this reference.

Klamath County Assessor's Parcel Nos. R-4009-00500-00300, 00400, 00500, 00900, and 00100; R-4009-00900-01000-000; R-4009-00800-00400-000, and 00800; R-4009-01700-00400-000; and R-4009-00800-00100-000


This deed is made for estate planning purposes and no consideration has been paid heretofore.

BEFORE SIGNING OR ACCEPTING THIS INSTRUMENT, THE PERSON TRANSFERRING FEE TITLE SHOULD INQUIRE ABOUT THE PERSON'S RIGHTS, IF ANY, UNDER ORS 195.300, 195.301 AND 195.305 TO 195.336 AND SECTIONS 5 TO 11, CHAPTER 424, OREGON LAWS 2007, AND SECTIONS 2 TO 9 AND 17, CHAPTER 855, OREGON LAWS 2009. THIS INSTRUMENT DOES NOT ALLOW USE OF THE PROPERTY DESCRIBED IN THIS INSTRUMENT IN VIOLATION OF APPLICABLE LAND USE LAWS AND REGULATIONS. BEFORE SIGNING OR ACCEPTING THIS INSTRUMENT, THE PERSON ACQUIRING FEE TITLE TO THE PROPERTY SHOULD CHECK WITH THE APPROPRIATE CITY OR COUNTY PLANNING DEPARTMENT TO VERIFY THAT THE UNIT OF LAND BEING TRANSFERRED IS A LAWFULLY ESTABLISHED LOT OR PARCEL, AS DEFINED IN ORS 92.010 OR 215.010, TO VERIFY THE APPROVED USES OF THE LOT OR PARCEL, TO DETERMINE ANY LIMITS ON LAWSUITS AGAINST FARMING OR FOREST PRACTICES, AS DEFINED IN ORS 30.930, AND TO INQUIRE ABOUT THE RIGHTS OF NEIGHBORING PROPERTY OWNERS, IF ANY, UNDER ORS 195.300, 195.301 AND 195.305 TO 195.336 AND SECTIONS 5 TO 11, CHAPTER 424,

Supplemental Form D

Water Right Transfers Within the Boundaries of or Served by an Irrigation District or other Water Supplier (Association, Ditch Co., etc.)

[For transfers submitted under OAR Chapter 690 Division 380]



Oregon Water Resources Department
 725 Summer Street NE, Suite A
 Salem, Oregon 97301-1266
 503-986-0900
www.oregon.gov/OWRD

The Department requires non-district applicants to communicate with districts/water suppliers during the planning and preparation of transfer applications involving water rights having a point of diversion or appropriation (POD/POA) or place of use (POU) served by or located within the boundaries of an irrigation district, or other type of water supplier to which assessments are paid. In some cases consent will be required from the district or water supplier.

This form must be included with any transfer application that involves rights served by or located within the boundaries of a district or other type of water supplier.

1. APPLICANT INFORMATION

NAME JANI K MCPHERSON		PHONE (HM) (541)892-0135	
PHONE (WK)	CELL	FAX	
ADDRESS PO BOX 1			
CITY MIDLAND	STATE OR	ZIP 97634	E-MAIL** JANI_MAC@HOTMAIL.COM

RECEIVED

APR 18 2022

OWRD

2. DISTRICT or WATER SUPPLIER INFORMATION

DISTRICT/WATER SUPPLIER NAME KLAMATH IRRIGATION DISTRICT		PHONE (HM)	
PHONE (WK) (541)882-6661	CELL	FAX (541)882-4004	
ADDRESS 6640 KID LANE			
CITY KLAMATH FALLS	STATE OR	ZIP 97603	E-MAIL**

** By providing an e-mail address, the applicant and/or the district/water supplier consents to receive all correspondence from the Department electronically. Copies of final order documents will also be mailed.

3. WATER RIGHTS ISSUED IN THE NAME OF, or LOCATED WITHIN, or SERVED BY AN IRRIGATION DISTRICT, OTHER DISTRICT, OR WATER SUPPLIER

a. List the water right(s) involved in this transfer:

	Application / Decree	Permit / Previous Transfer	Certificate	Is the water right in the name of a district, water supplier, or BOR*?
1.	KA1000			YES <input checked="" type="checkbox"/>
2.	G15690	G-15627		YES <input type="checkbox"/>
3.				YES <input type="checkbox"/>

Attach additional pages for additional water rights if necessary.

*Bureau of Reclamation

13979

b. Determine a district's/water supplier's connection to your points of diversion (POD) or appropriation (POA) and places of use (POU). [You may need to consult with your district/water supplier.]

CURRENT ASSOCIATIONS Please answer the following "yes" or "no" questions:

YES NO One or more of the current POD(s) / POA(s) involved in the transfer are served by a district/water supplier or rely on BOR water.

YES NO All or a portion of the current POU involved in this proposed transfer receives water for either primary or supplemental irrigation from the district/water supplier; i.e., the POU is currently layered with a district or BOR water supplied water right(s).

PROPOSED ASSOCIATIONS Please answer the following "yes" or "no" questions:

YES NO One or more of the proposed POD(s) / POA(s) involved in the transfer are currently served or will be served by a district/water supplier if the transfer is approved, or rely on BOR water.

YES NO All or a portion of the proposed POU involved in this proposed transfer currently receives or will receive either primary or supplemental irrigation from the district/water supplier; i.e., the POU will be layered with a district/water supplier or BOR water supplied water right(s).

RECEIVED

APR 18 2022

COMMENTS OR ADDITIONAL INFORMATION

4. APPLICANT'S SIGNATURE

OWRD

(1) I certify that I have notified the district/water supplier about the proposed water right transfer application by [check one]:

email, phone, postal mail, in person, or other (please specify) _____

(2) I certify that to the best of my knowledge the information contained in this Supplemental Form D is true and accurate.

Jani K. McPherson
Applicant Signature

Jani K. McPherson
Name (print)

4-7-22
Date

5. (WHEN REQUIRED) DISTRICT or WATER SUPPLIER CONSENT TO THE PROPOSED WATER RIGHT TRANSFER

District Manager or Water Supplier consent is required if any box on this form is marked "YES."

The district/water supplier certifies the following:

(1) The district/water supplier has reviewed the applicant's proposed water right transfer application and maps; and

(2) The district/water supplier consents to the proposed water right transfer application.

YES NO After proof of completion, the confirming water right certificate is to remain in the name of the U.S. Bureau of Reclamation or the district/water supplier.

YES NO The district/water supplier will be responsible for submitting the claim of beneficial use prepared by a Certified Water Rights Examiner (CWRE).

Gene Souza
Signature of District Manager /Water Supplier

GENE SOUZA
Name (print), Title
EXECUTIVE DIRECTOR


11 APRIL 2022
Date

13979
Last Revised 11-2019

Supplemental Form D

Water Right Transfers Within the Boundaries of or Served by an Irrigation District or other Water Supplier (Association, Ditch Co., etc.)

[For transfers submitted under OAR Chapter 690 Division 380]



Oregon Water Resources Department
 725 Summer Street NE, Suite A
 Salem, Oregon 97301-1266
 503-986-0900
 www.oregon.gov/OWRD

The Department requires non-district applicants to communicate with districts/water suppliers during the planning and preparation of transfer applications involving water rights having a point of diversion or appropriation (POD/POA) or place of use (POU) served by or located within the boundaries of an irrigation district, or other type of water supplier to which assessments are paid. In some cases consent will be required from the district or water supplier.

This form must be included with any transfer application that involves rights served by or located within the boundaries of a district or other type of water supplier.

1. APPLICANT INFORMATION

NAME JANI K MCPHERSON		PHONE (HM) 0135 (541)892-0135	
PHONE (WK)	CELL	FAX	
ADDRESS PO Box 1			
CITY MIDLAND	STATE OR	ZIP 97634	E-MAIL** JANI_MAC@HOTMAIL.COM

RECEIVED
 APR 18 2022
 OWRD

2. DISTRICT or WATER SUPPLIER INFORMATION

DISTRICT/WATER SUPPLIER NAME KLAMATH BASIN IMPROVEMENT DISTRICT		PHONE (HM)	
PHONE (WK) (541)882-6661	CELL	FAX (541)882-4004	
ADDRESS 6640 KID LANE			
CITY KLAMATH FALLS	STATE OR	ZIP 97603	E-MAIL**

** By providing an e-mail address, the applicant and/or the district/water supplier consents to receive all correspondence from the Department electronically. Copies of final order documents will also be mailed.

3. WATER RIGHTS ISSUED IN THE NAME OF, or LOCATED WITHIN, or SERVED BY AN IRRIGATION DISTRICT, OTHER DISTRICT, OR WATER SUPPLIER

a. List the water right(s) involved in this transfer:

	Application / Decree	Permit / Previous Transfer	Certificate	Is the water right in the name of a district, water supplier, or BOR*?
1.	KA1000			YES <input checked="" type="checkbox"/>
2.	G16030	G-16209		YES <input checked="" type="checkbox"/>
3.	G15690	G-15627		YES <input type="checkbox"/>

Attach additional pages for additional water rights if necessary.

*Bureau of Reclamation

b. Determine a district's/water supplier's connection to your points of diversion (POD) or appropriation (POA) and places of use (POU). [You may need to consult with your district/water supplier.]

CURRENT ASSOCIATIONS Please answer the following "yes" or "no" questions:

YES NO One or more of the current POD(s) / POA(s) involved in the transfer are served by a district/water supplier or rely on BOR water.

YES NO All or a portion of the current POU involved in this proposed transfer receives water for either primary or supplemental irrigation from the district/water supplier; i.e., the POU is currently layered with a district or BOR water supplied water right(s).

PROPOSED ASSOCIATIONS Please answer the following "yes" or "no" questions:

YES NO One or more of the proposed POD(s) / POA(s) involved in the transfer are currently served or will be served by a district/water supplier if the transfer is approved, or rely on BOR water.

YES NO All or a portion of the proposed POU involved in this proposed transfer currently receives or will receive either primary or supplemental irrigation from the district/water supplier; i.e., the POU will be layered with a district/water supplier or BOR water supplied water right(s).

RECEIVED

APR 18 2022

COMMENTS OR ADDITIONAL INFORMATION

OWRD

4. APPLICANT'S SIGNATURE

(1) I certify that I have notified the district/water supplier about the proposed water right transfer application by [check one]:

email, phone, postal mail, in person, or other (please specify) _____

(2) I certify that to the best of my knowledge the information contained in this Supplemental Form D is true and accurate.

Jani K. McPherson
Applicant Signature

Jani K. McPherson
Name (print)

4-7-22
Date

5. (WHEN REQUIRED) DISTRICT or WATER SUPPLIER CONSENT TO THE PROPOSED WATER RIGHT TRANSFER

District Manager or Water Supplier consent is required if any box on this form is marked "YES."

The district/water supplier certifies the following:

(1) The district/water supplier has reviewed the applicant's proposed water right transfer application and maps; and

(2) The district/water supplier consents to the proposed water right transfer application.

YES NO After proof of completion, the confirming water right certificate is to remain in the name of the U.S. Bureau of Reclamation or the district/water supplier.

YES NO The district/water supplier will be responsible for submitting the claim of beneficial use prepared by a Certified Water Rights Examiner (CWRE).

Gene Souza
Signature of District Manager /Water Supplier

GENE SOUZA
Name (print), Title
EXECUTIVE DIRECTOR

11 APRIL 2022
Date

Application for Water Right Transfer



Oregon Water Resources Department
725 Summer Street NE, Suite A
Salem, Oregon 97301-1266
(503) 986-0900
www.wrd.state.or.us

Consent by Deeded Landowner

RECEIVED

APR 18 2022

OWRD

State of Oregon)
County of Klamath)ss

I Dale and Glenda Beckman in my/our capacity as landowners,

mailing address 898 Old Midland Rd, Klamath Falls, OR 97603,

telephone number (541)892-1239, duly sworn depose and say that I/We

consent to the proposed change(s) to Water Right Certificate Number G-15267

described in a Water Right Transfer Application (T-),
(transfer number, if known)

submitted by Jani K McPherson

on the property in tax lot number(s) 700,

Section 5 Township 40 North/South Range 9 East/West, W.M.

located at 898 Old Midland Rd, Klamath Falls, OR 97603
(site address)


Dale Buh
Signature of Affiant

4/12/22
Date

Glenda Beckman
Signature of Affiant

4/12/22
Date

Subscribed and Sworn to before me this 12th day of April, 2022.



Tisha Grace Bray
Notary Public for Oregon

My commission expires 3.10.2026.

Application for Water Right Transfer



Oregon Water Resources Department
725 Summer Street NE, Suite A
Salem, Oregon 97301-1266
(503) 986-0900
www.wrd.state.or.us

Consent by Deeded Landowner

RECEIVED

APR 18 2022

OWRD

State of Oregon)
County of Klamath)ss

I Richard and Darlene Pope in my/our capacity as landowners,

mailing address 910 Old Midland Rd, Klamath Falls, OR 97603,

telephone number (925)584-4910, duly sworn depose and say that I/We

consent to the proposed change(s) to Water Right Certificate Number G-15267

described in a Water Right Transfer Application (T-),
(transfer number, if known)

submitted by Jani K McPherson

on the property in tax lot number(s) 600,

Section 5 Township 40 North/South Range 9 East/West, W.M.

located at 910 Old Midland Rd, Klamath Falls, OR 97603
(site address)

[Signature]
Signature of Affiant

4/13/22
Date

[Signature]
Signature of Affiant

13 APR. 22
Date

Subscribed and Sworn to before me this 13th day of April, 2022.

[Signature]
Notary Public for Oregon

My commission expires 10-22-24.

